





















General Plan



- | | |
|---|---|
|  Rural Neighborhoods |  Commercial |
|  Suburban Neighborhoods |  Office |
|  Urban Neighborhoods |  Employment |
|  Mixed-Use Neighborhoods |  Natural Open Space |
|  Resorts/Tourism |  Developed Open Space (Parks) |
|  Shea Corridor |  Developed Open Space (Golf Courses) |
|  Mayo Support District |  Cultural/Institutional or Public Use |
|  Regional Use District |  State Trust Lands under State Land Commissioner's Order #078-2001/2002 |
|  McDowell Sonoran Preserve (as of 3/2002) | |
|  Recommended Study Boundary of the McDowell Sonoran Preserve | |
|  City Boundary | |



19-ZN-2002
ATTACHMENT #3