




**CROSSROADS
EAST**

**SITE LOCATION
MAP**

-  MAJOR STREET
-  PROPOSED FUTURE STREET
-  SITE BOUNDARY

PREPARED FOR AND
ON BEHALF OF THE
ARIZONA STATE LAND
DEPARTMENT

