


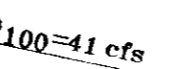
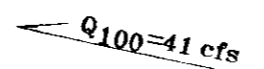




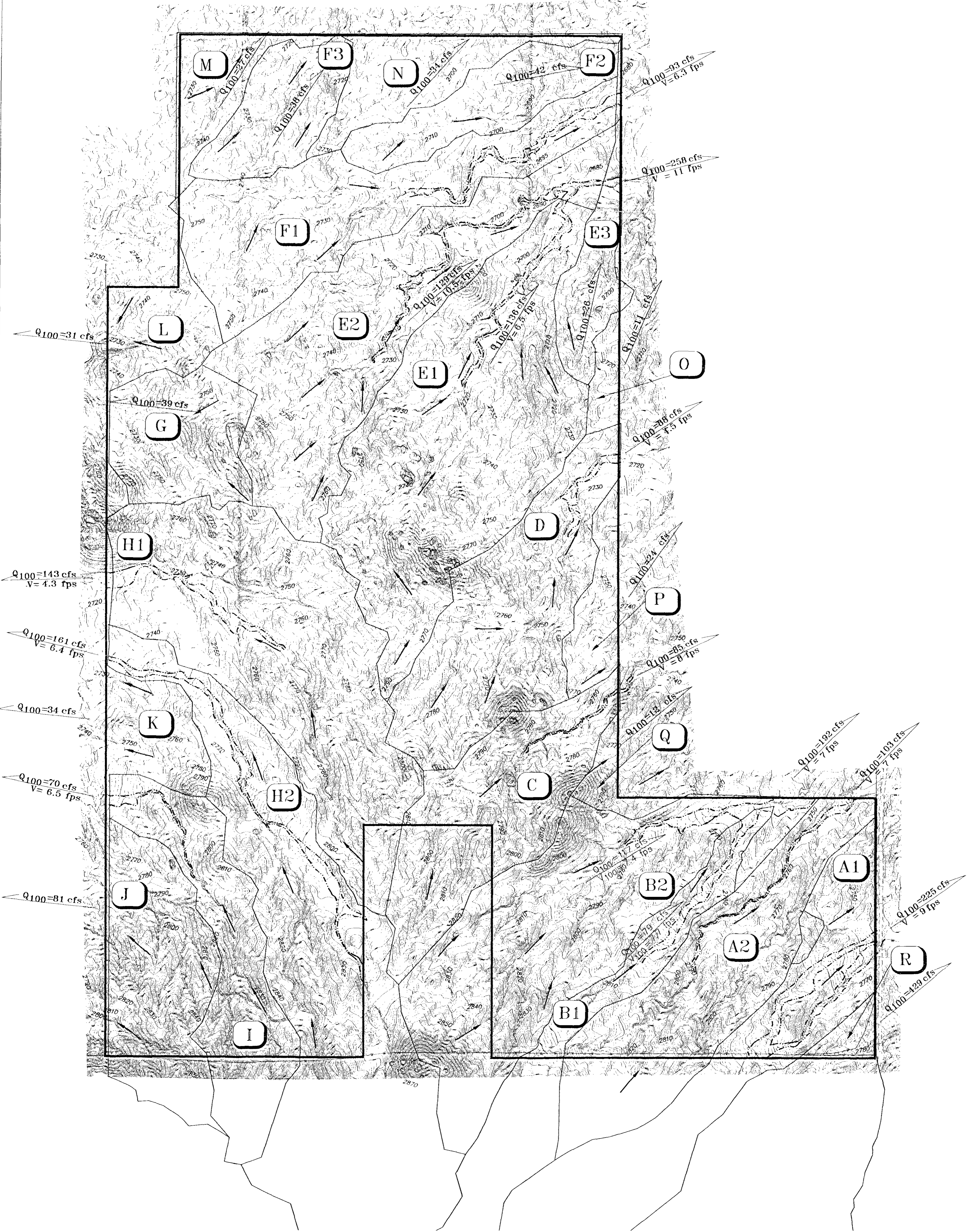


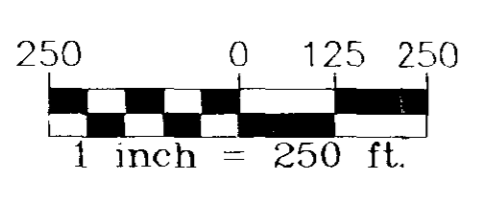

LEGEND

-  HEC-1 SUB-BASIN ID AND CONCENTRATION POINT
-  SUB-BASIN BOUNDARY
-  FLOWLINE
-  FLOODPLAIN BOUNDARY
-  POST-DEVELOPMENT PEAK FLOW
-  PROJECT BOUNDARY
-  EXISTING 1 FOOT CONTOURS LABEL
-  FLOW ARROW
-  DETENTION BASIN





SERENO CANYON
 Plate 2
 "Pre-Development Drainage Site Plan"



LEGEND

	HEC-1 SUB-BASIN ID AND CONCENTRATION POINT		PROJECT BOUNDARY
	SUB-BASIN BOUNDARY		EXISTING 1 FOOT CONTOURS LABEL
	FLOWLINE		FLOW ARROW
	FLOODPLAIN BOUNDARY		
	PRE-DEVELOPMENT PEAK FLOW AND CORRESPONDING VELOCITY		

M:\2004\0206\0206\0206.dwg Plate 2 of Pre-Development Site Plan - 10/20/04