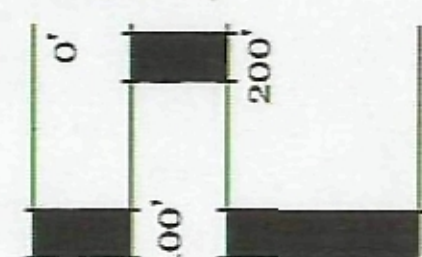



CITY OF SCOTTSDALE PRIORITY N.A.O.S. OVERLAY
 SOURCE: City of Scottsdale, April 2004.

CROWN COMMUNITIES
 SCOTTSDALE, ARIZONA

SCALE: (+/-)



NORTH



Master Planned Communities,
 Land Planning,
 Site Planning & Design,
 Environmental Analysis &
 Landscape Design
 1000 East Main Street
 Scottsdale, Arizona 85261
 Phone (480) 994-0994
 Fax (480) 994-0995
 www.lvaesign.com

DATE:
 04.21.05
 JOB:
 0425
 BY:
 AMS
 REV:

I-ZN-2005
 5-31-05



PRELIMINARY N.A.O.S. EXHIBIT

LEGEND:

- PRELIMINARY N.A.O.S. AREA - REQUIRED N.A.O.S. AREA: 139 Acres (6,058,760 Sq.Ft.)(42%)
- PROVIDED N.A.O.S. AREA: 205 Acres (8,929,800 Sq.Ft.)(62%)
- AREA OF CONCENTRATED VEGETATION
- DEVELOPMENT ENVELOPE
- PROPOSED PUBLIC TRAIL ALIGNMENT

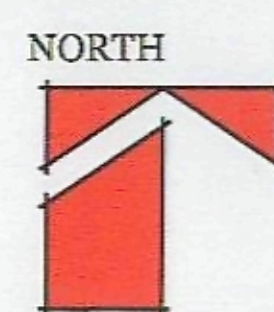
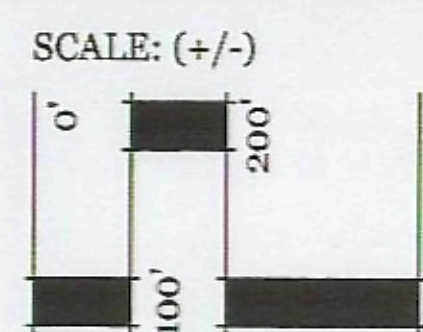
- A.C.O.E. JURISDICTIONAL DELINEATIONS
- MINOR WASH ALIGNMENTS (<50 CFS)
- FLOODPLAIN BOUNDARY (>50 CFS)
- BOULDER FEATURES
- FIELD VERIFIED ARCHAEOLOGICAL SITE

NOTE: PRECISE LOCATIONS AND QUANTITIES OF N.A.O.S. AREAS TO BE DETERMINED DURING PRELIMINARY PLAT AND FINAL PLAT PROCESS.

1-ZN-2005
5-31-05

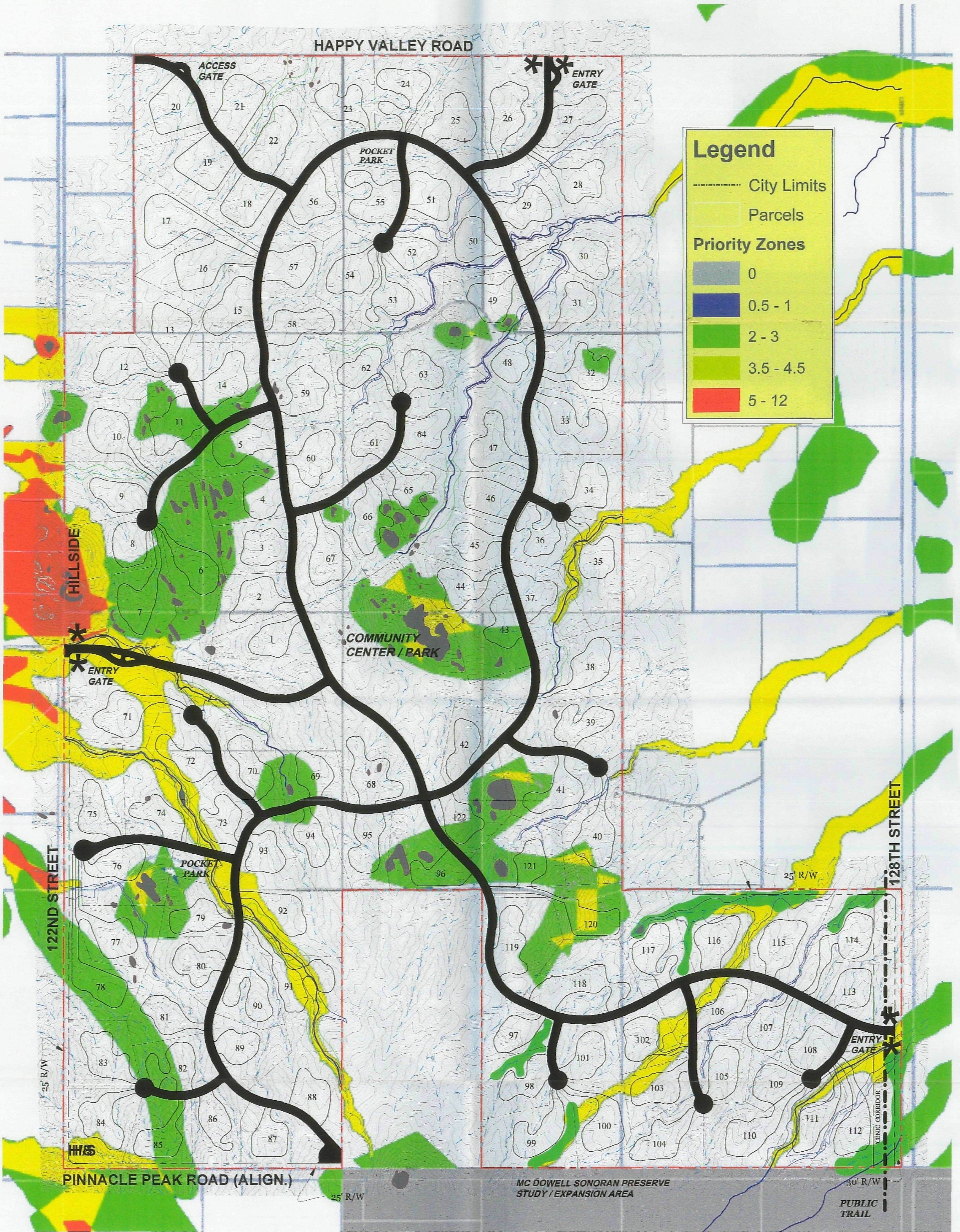
CROWN COMMUNITIES

SCOTTSDALE, ARIZONA



Master Planned Community,
Landscape Planning,
Site Planning & Design,
Environmental Analysis &
Landscape Design
1900 East Main Street
Scottsdale, Arizona 85260
Phone: (480) 999-0956
Fax: (480) 999-0957
www.lva-design.com

DATE: 01.19.05
JOB: 0425
BY: AMS
REV: 04.21.05



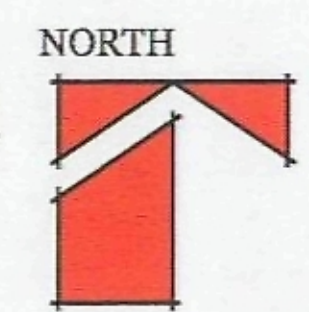
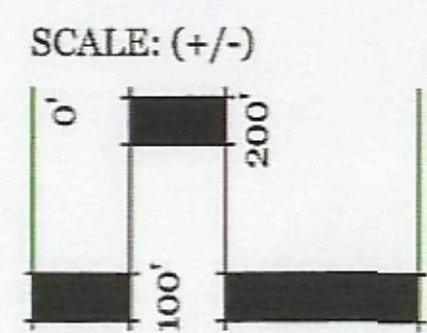
CITY OF SCOTTSDALE PRIORITY N.A.O.S. OVERLAY

SOURCE: City of Scottsdale, April 2004.

1-ZN-2005

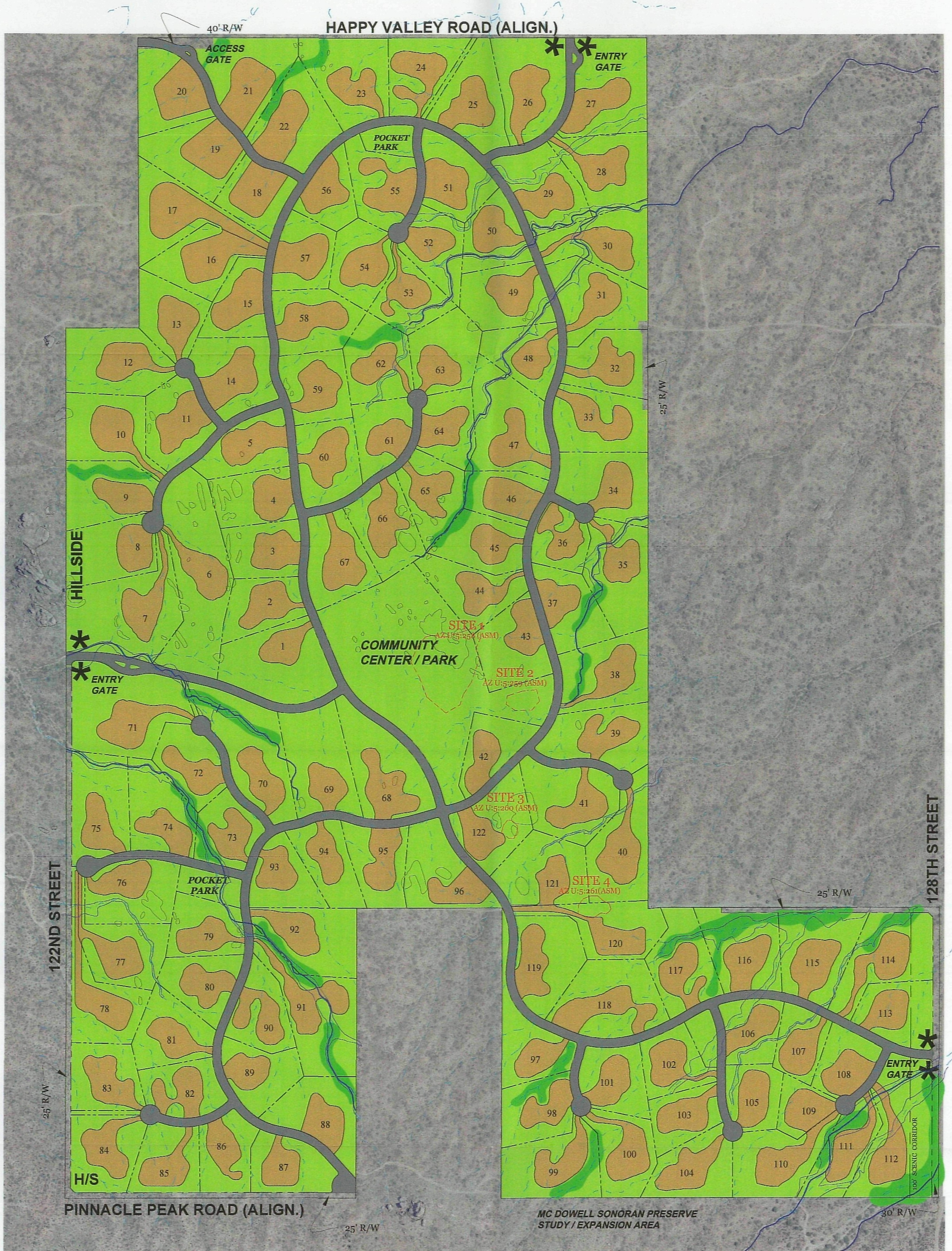
10-21-05

CROWN COMMUNITIES
SCOTTSDALE, ARIZONA



Master Planned Communities,
Local Planning,
Site Planning & Design,
Environmental Analysis &
Landscape Design.
7700 East Main Street
Scottsdale, Arizona 85251
Phone: (480) 994-0994
Fax: (480) 994-7524
www.lva-design.com

DATE: 04.21.05
JOB: 0425
BY: AMS
REV: 10.20.05



PRELIMINARY N.A.O.S. EXHIBIT

LEGEND:

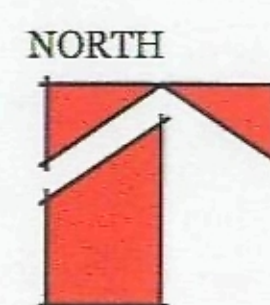
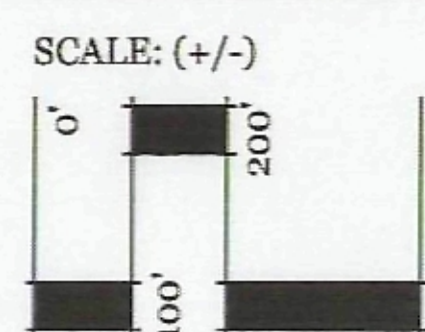
- PRELIMINARY N.A.O.S. AREA - REQUIRED N.A.O.S. AREA: 139 Acres (6,058,760 Sq.Ft.)(42%)
- PROVIDED N.A.O.S. AREA: 205 Acres (8,929,800 Sq.Ft.)(62%)
- AREA OF CONCENTRATED VEGETATION
- DEVELOPMENT ENVELOPE

- A.C.O.E. JURISDICTIONAL DELINEATIONS
- MINOR WASH ALIGNMENTS (<50 CFS)
- FLOODPLAIN BOUNDARY (>50 CFS)
- BOULDER FEATURES
- FIELD VERIFIED ARCHAEOLOGICAL SITE

NOTE: PRECISE LOCATIONS AND QUANTITIES OF N.A.O.S. AREAS TO BE DETERMINED DURING PRELIMINARY PLAT AND FINAL PLAT PROCESS.

CROWN COMMUNITIES

SCOTTSDALE, ARIZONA



1-ZN-2005
10-4-05

Master Planned Communities,
Landscape Planning,
Site Planning & Design,
Environmental Analysis &
Landscape Design

7700 East Main Street
Scottsdale, Arizona 85261
Phone: (480) 994-9944
Fax: (480) 994-9944
www.lvaonline.com

DATE:
01.19.05
JOB:
0425
BY:
AMS
REV:
09.29.05