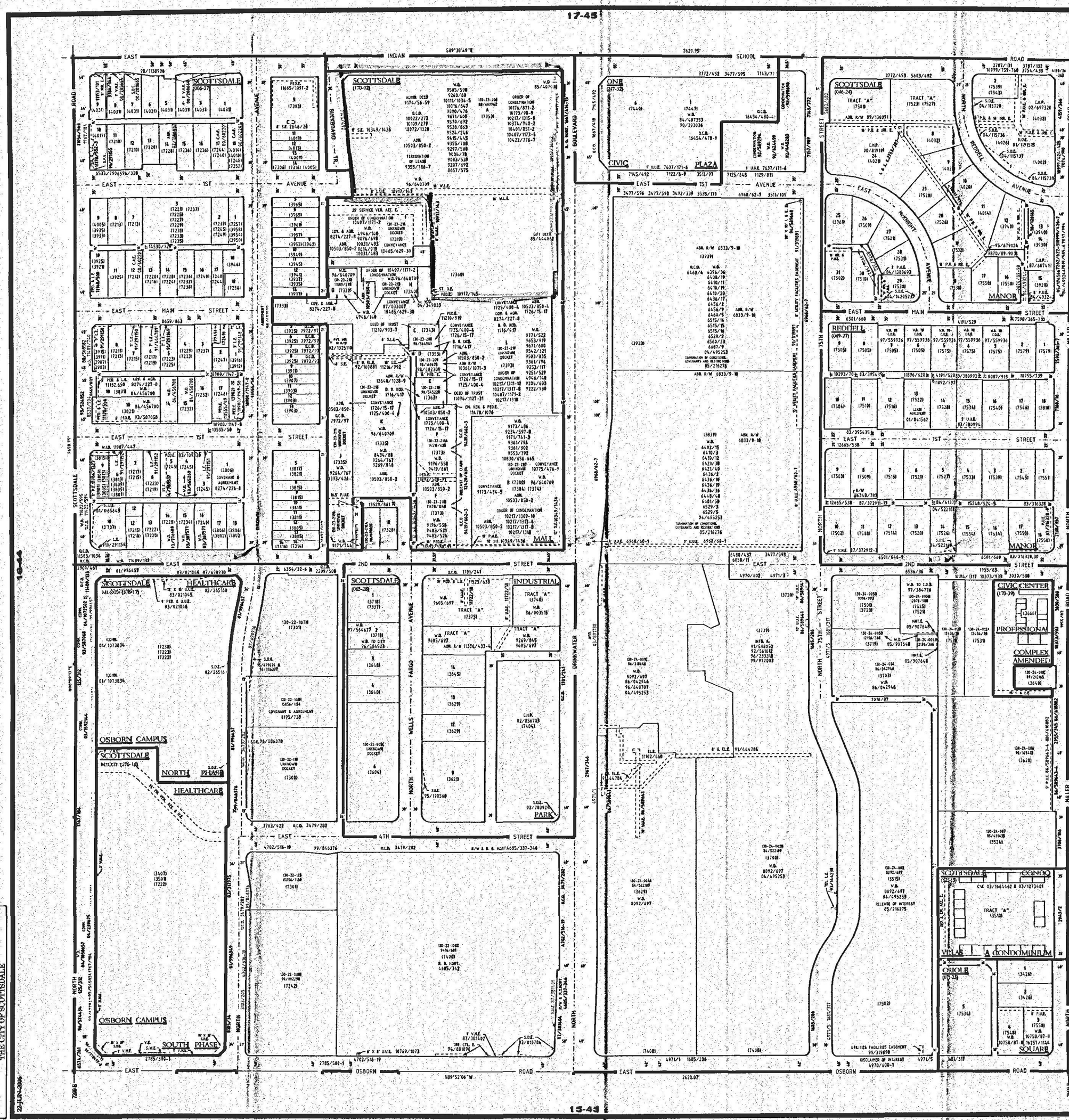

GENERAL NOTES:

- THIS IS A COMPUTER GENERATED DRAWING. FOR ANY REVISIONS PLEASE CONTACT THE SCOTTSDALE RECORDS DEPARTMENT AT (480) 312-2396.
- THE SECTION LINE BEARING AND DISTANCES ARE BASED ON THE CITY OF SCOTTSDALE GPS SURVEY OF SEPTEMBER 1991. BEARINGS ARE NAD 83 GRID. DISTANCES ARE FLATTENED TO GROUND. WHERE NO CORNER WAS FOUND THE DIMENSIONS ARE GIVEN TO CALCULATED SECTION CORNERS AND ARE NOTED AS "CALCULATED" ON THE MAP.

NOTES:

VICINITY MAP

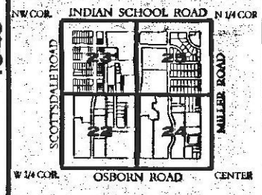

Book 130



SCALE: 1" = 100'

0 50 100 200

Note: The map scale of 1" = 100' is based on a full size print of 30" x 36".

LAND

QUARTER SECTION MAP

16-45

NW 1/4 SEC. 26 T2N R4E

82-DR-2006
8/18/2006

SCOTTSDALE GEOGRAPHIC INFORMATION SYSTEMS
3629 North Drinkwater Boulevard
Scottsdale, Arizona 85251

NOTICE

THIS DOCUMENT IS PROVIDED FOR GENERAL INFORMATION PURPOSES ONLY. THE CITY OF SCOTTSDALE DOES NOT WARRANT IT'S ACCURACY, COMPLETENESS OR SUITABILITY FOR ANY PARTICULAR PURPOSE. IT SHOULD NOT BE RELIED UPON WITHOUT FIELD VERIFICATION.

THE CITY OF SCOTTSDALE