MAP 06

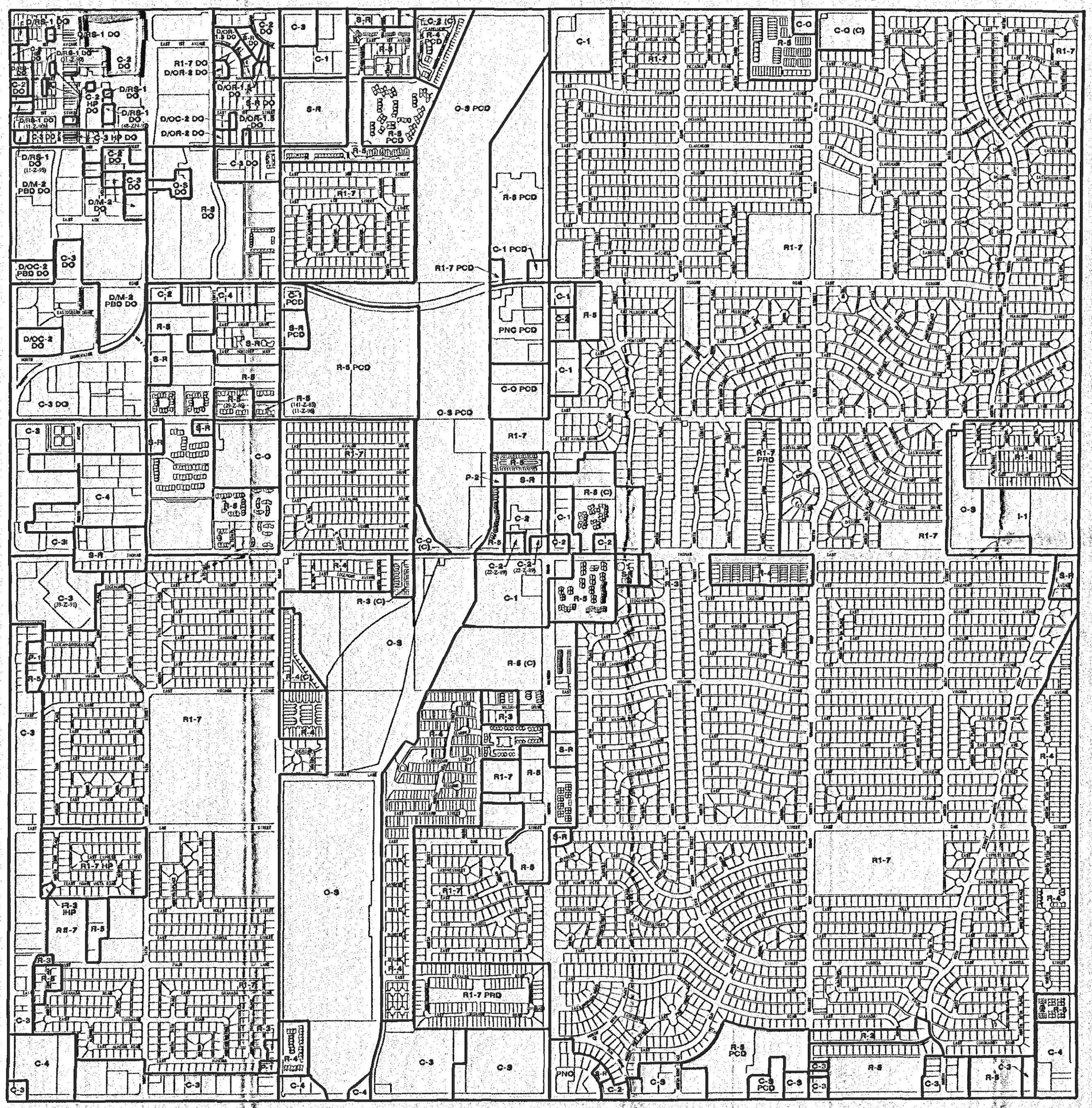

MAP 03

MAP 02

22-JUN-2006

GENERAL NOTES:
- THIS IS A COMPUTER GENERATED DRAWING, FOR ANY REVISIONS PLEASE CONTACT THE SCOTTSDALE RECORDS DEPARTMENT AT 312-2356.

NOTES:

ADOPTED ZONES - ZONES WITHOUT CASE NUMBERS

APPROVED ZONES - ZONES WITH CORRESPONDING CASE NUMBERS IN AREA

- · - · - · - SUBJECT TO EXCEPTION UNDER E.S.L.

(A) - 20 AC. PARCEL WITH SPECIAL STANDARDS SEE FILE

(B) - 40 AC. PARCEL WITH SPECIAL STANDARDS SEE FILE

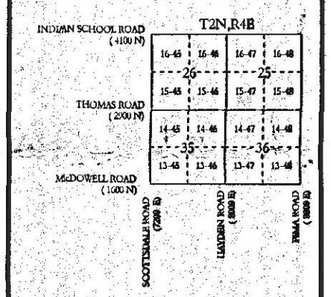

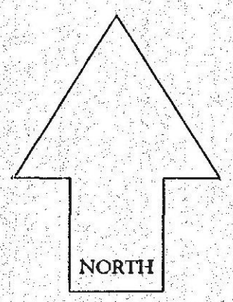

SCALE: 1" = 400'

0 200 400 800

ZONING MAP 04

82-DR-2006
8/18/2006

SCOTTSDALE GEOGRAPHIC INFORMATION SYSTEMS
3629 North Drinkwater Boulevard
Scottsdale, Arizona 85251

NOTICE

THIS DOCUMENT IS PROVIDED FOR GENERAL INFORMATION PURPOSES ONLY. THE CITY OF SCOTTSDALE DOES NOT WARRANT ITS ACCURACY, COMPLETENESS OR SUITABILITY FOR ANY PARTICULAR PURPOSE. IT SHOULD NOT BE RELIED UPON WITHOUT FIELD VERIFICATION.

THE CITY OF SCOTTSDALE