MARICOPA COUNTY
OFFICIAL PARCEL MAP
STATE OF ARIZONA

PT. SECTION 30 T03N R05E

MAP ID * 808 - 30 - 01 - 02
TOWNSHIP & RANGE GRID NUMBER — SECTION NUMBER — 1/4SECTION NUMBER — 1/16SECTION NUMBER

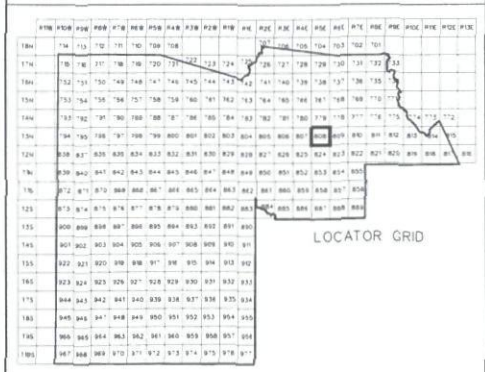

SECTION

06	05	04	03	02	01
07	08	09	10	11	12
18	17	16	15	14	13
19	20	21	22	23	24
30	29	28	27	26	25
31	32	33	34	35	36

1/4 SECTION

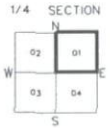

1/4 1/4 SECTION

ASSESSOR BOOKS & MAPS WITHIN THIS AREA

BOOK 217 MAP 36
BOOK 217 MAP 54

SUBDIVISIONS

MCCORMICK RANCH CENTER 3
MCR 342-14, 1992

IRONWOOD OFFICE SUITES CONDOMINIUM
MCR 648-25, 2004

92 MERCADO LLC & 92 MDR LAND PARTNERS LLC
MCR 705-41, 2006

SCALE: 1" = 100'

Maricopa County Assessor G.I.S.

MAP GENERATION DATE: 3-17-2005

MARICOPA COUNTY ASSESSOR'S OFFICE
301 W. JEFFERSON ST.
PHOENIX, AZ 85003
www.maricopa.gov/assessor

LEGEND:

- Subdivision Boundary Line
- Subdivision Boundary Corner
- Street Centerline
- Street Centerline Marker
- Section Corner Marker
- K Indicates change in original lot boundary
- Parcel Boundary Line
- Parcel Split Line
- 123-45-678A Parcel Number
- Z Parcel Boundary Tie-In

REVISION INFORMATION IS LOCATED ON A SEPARATE DOCUMENT

Disclaimer - Indemnification
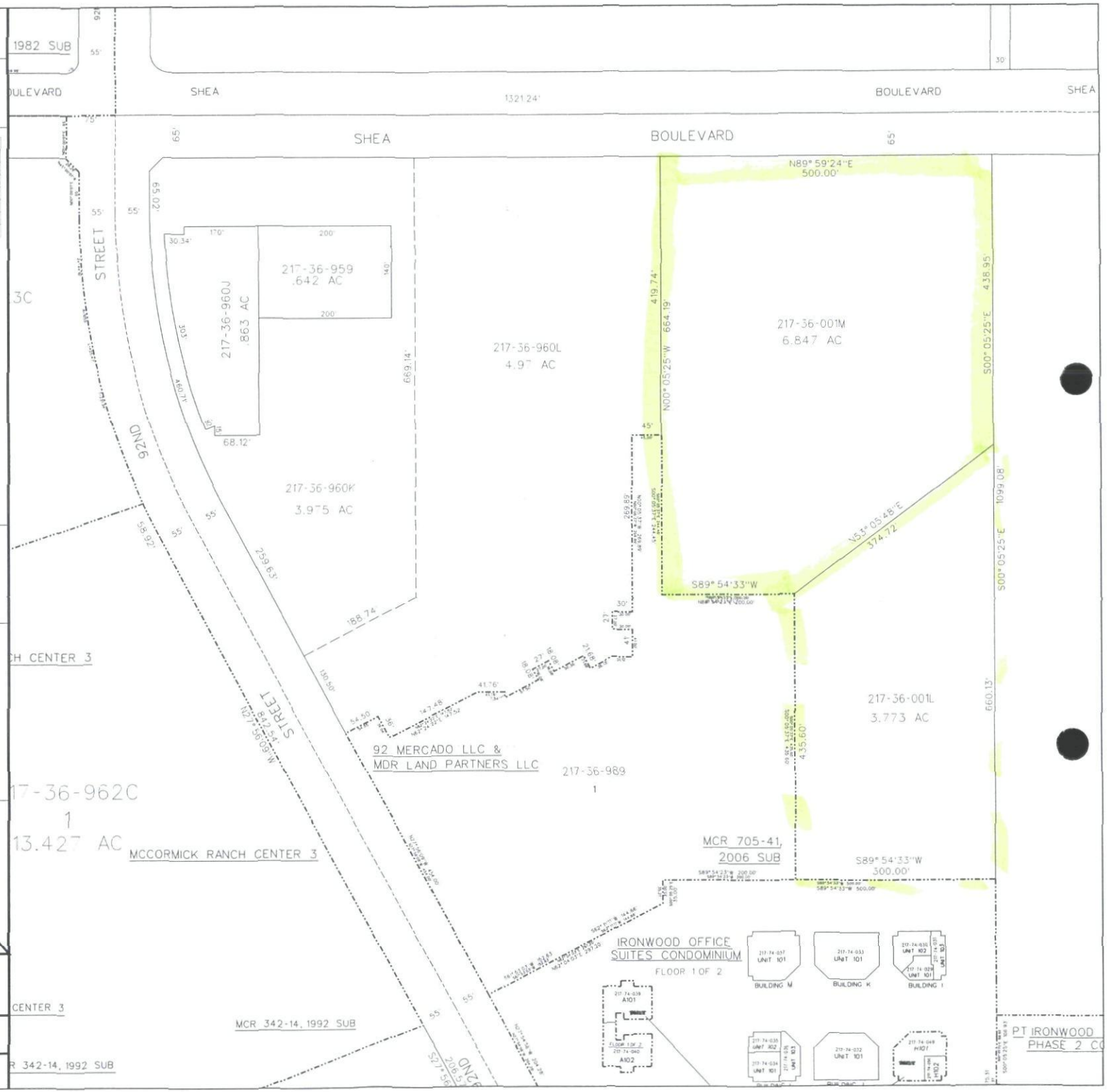
Requestor/Purchaser understands and agrees that Maricopa County does not guarantee the accuracy of the data and information requested and hereby expressly disclaims any responsibility for the truth, lack of truth, validity, accuracy, currency, completeness of any that data and information. The parcelines on maps are for illustration purposes only and are not intended to be used as a survey product.