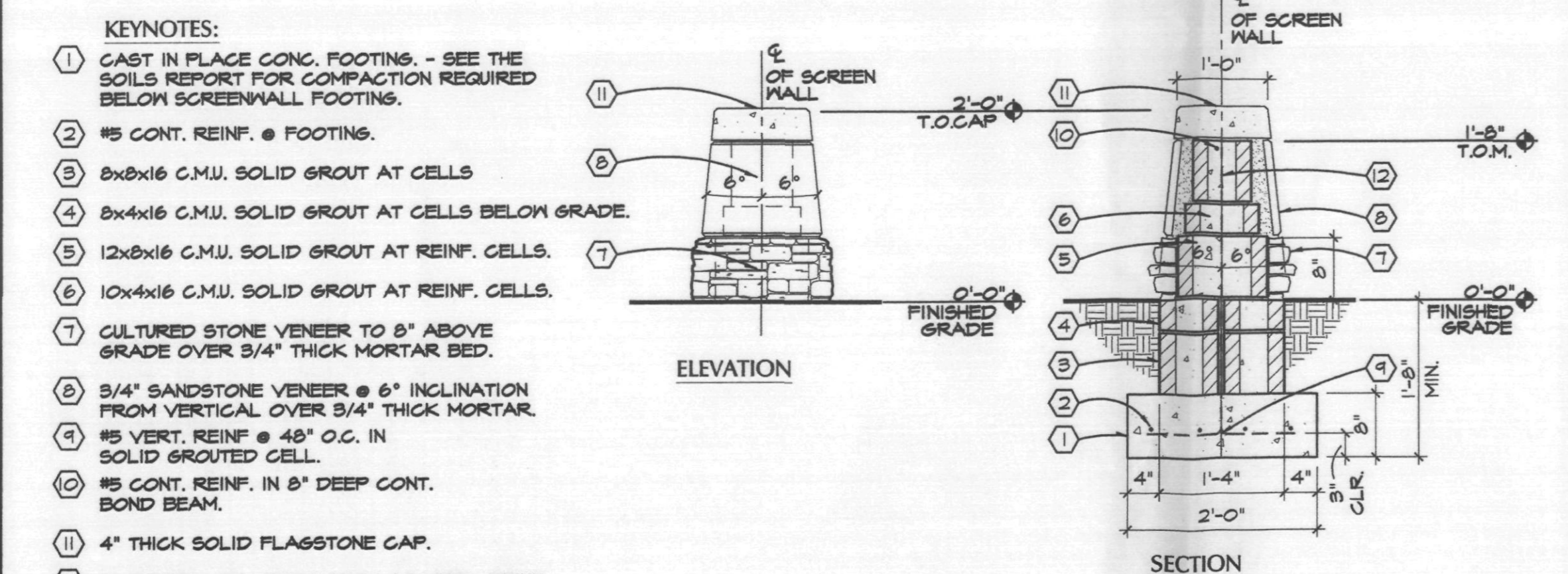
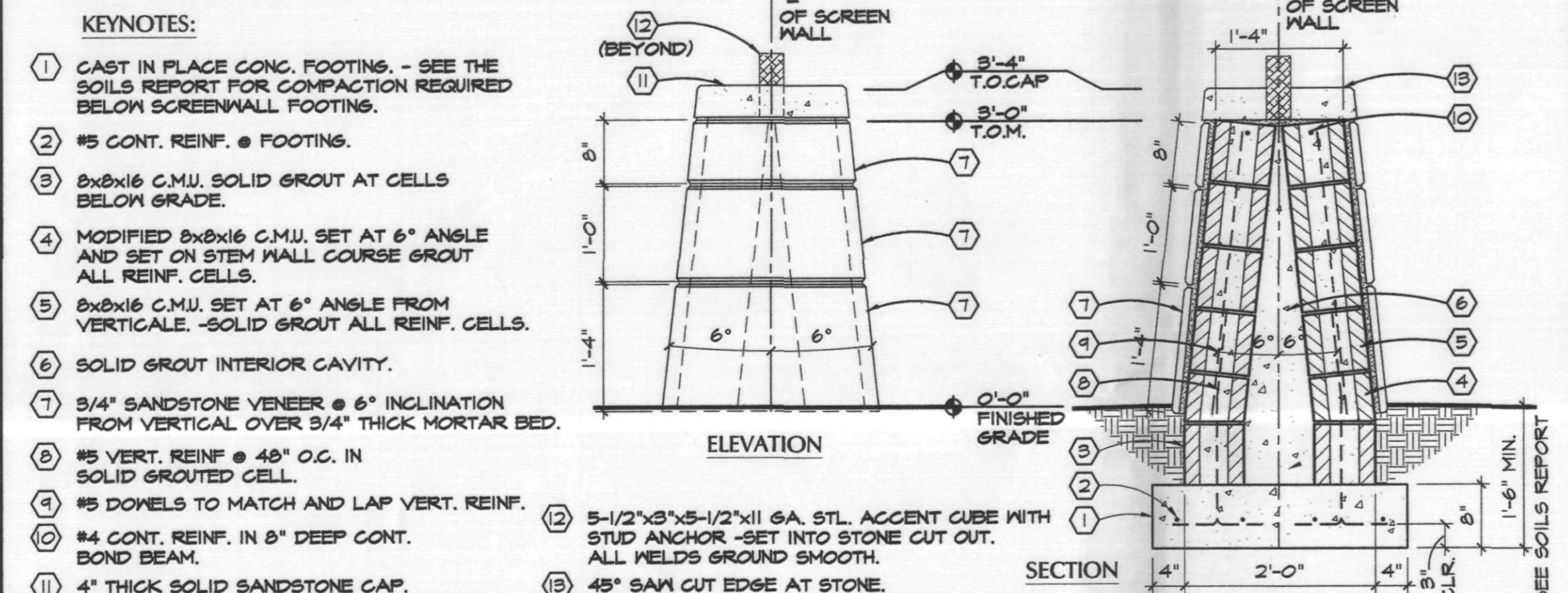


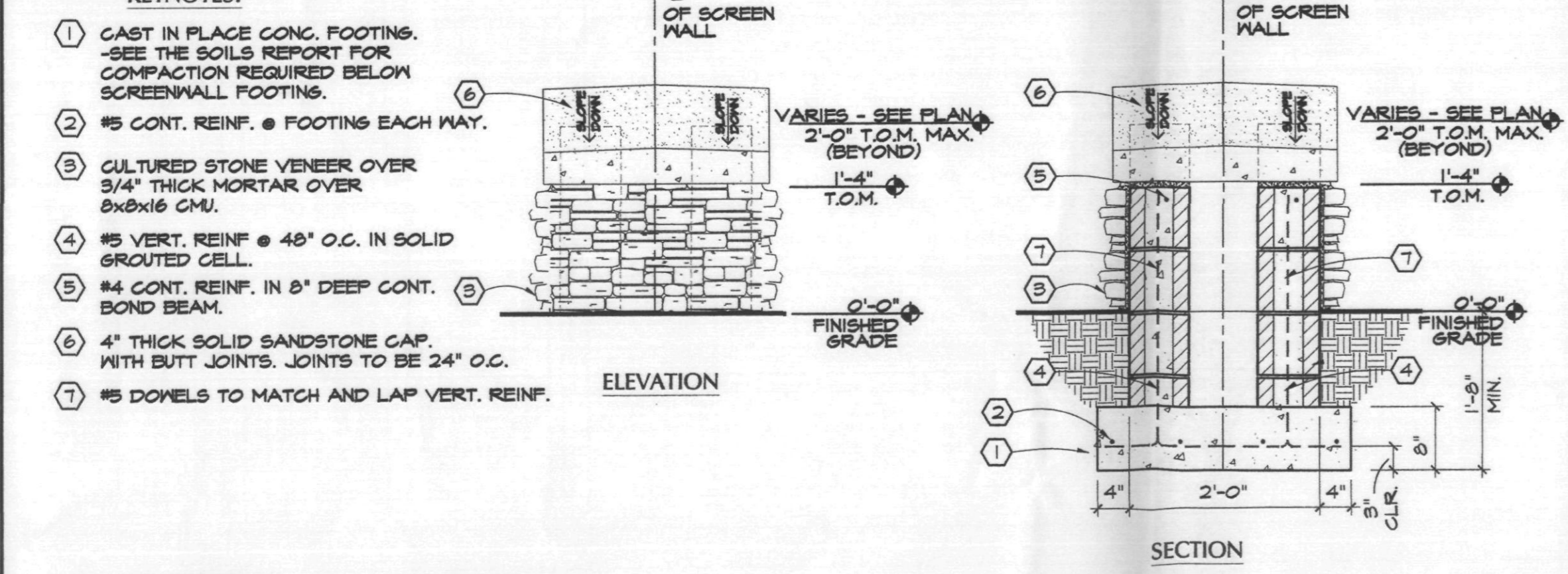
1 SCREEN WALLS AT SPIRE
SCALE: 3/4" = 1'-0"



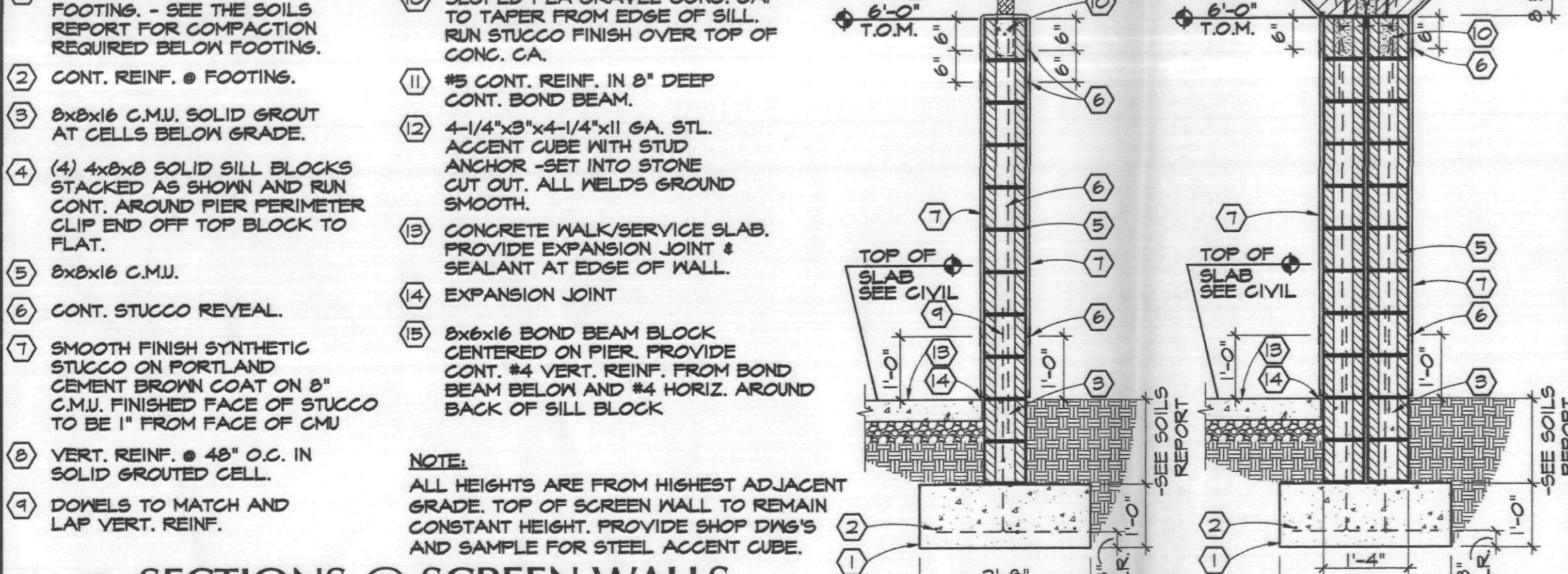
2 2'-0" HEIGHT SCREEN WALL @ SPIRE
SCALE: 3/4" = 1'-0"



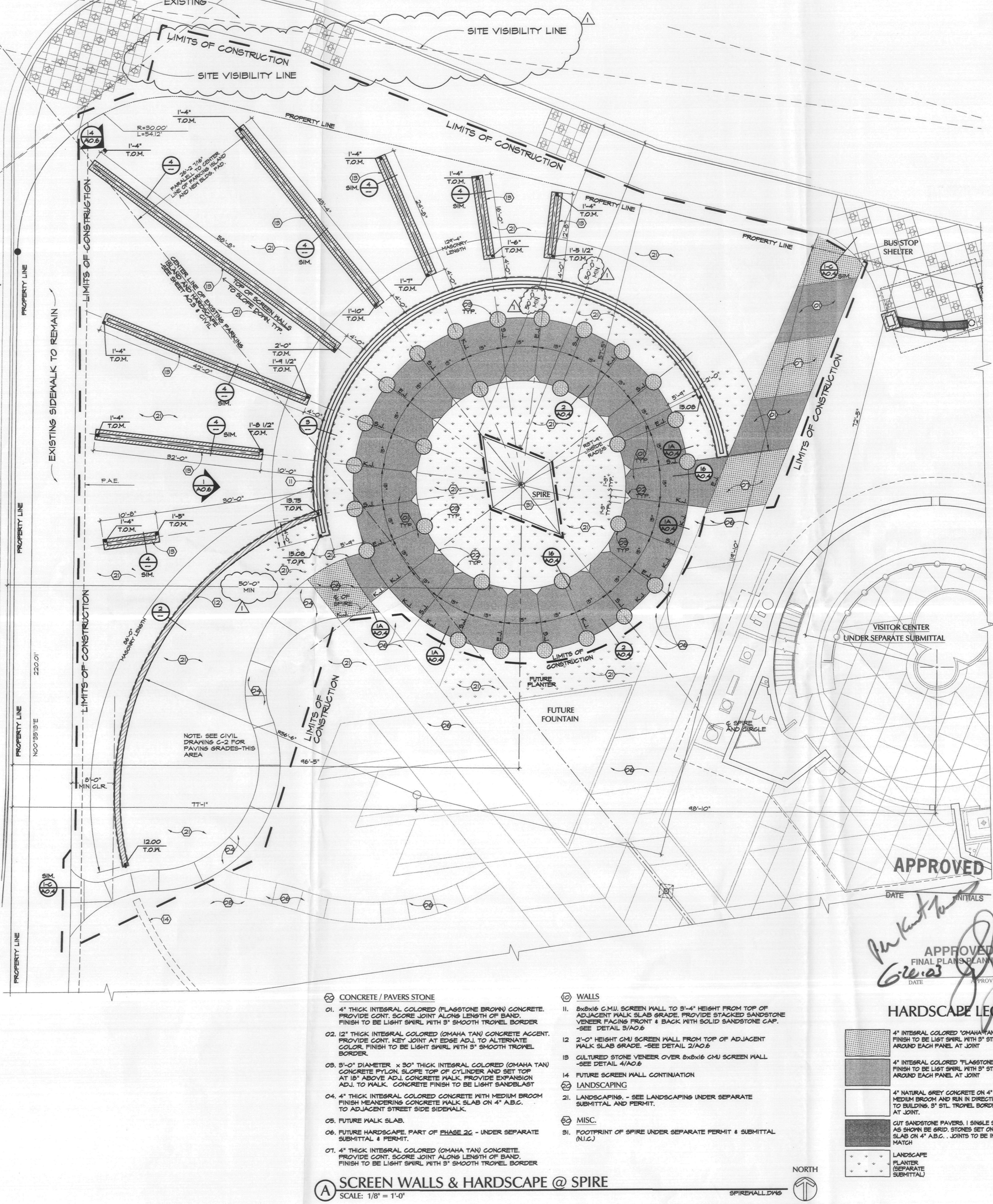
3 3'-4" HEIGHT SCREEN WALL @ SPIRE
SCALE: 3/4" = 1'-0"



4 SCREEN WALL @ SPIRE
SCALE: 3/4" = 1'-0"



5 SECTIONS @ SCREEN WALLS
SCALE: 1/2" = 1'-0"



CONCRETE / PAVERS STONE

- 4" THICK INTEGRAL COLORED (FLAGSTONE BROWN) CONCRETE. PROVIDE CONT. SCORE JOINT ALONG LENGTH OF BAND. FINISH TO BE LIGHT SWIRL WITH 3" SMOOTH TROVEL BORDER.
- 12" THICK INTEGRAL COLORED (OMAHA TAN) CONCRETE ACCENT. PROVIDE CONT. KEY JOINT AT EDGE ADJ. TO ALTERNATE COLOR. FINISH TO BE LIGHT SWIRL WITH 3" SMOOTH TROVEL BORDER.
- 3'-0" DIAMETER x 30' THICK INTEGRAL COLORED (OMAHA TAN) CONCRETE PYLON. SLOPE TOP OF CYLINDER AND SET TOP AT 18" ABOVE ADJ. CONCRETE WALK. PROVIDE EXPANSION ADJ. TO WALK. CONCRETE FINISH TO BE LIGHT SANDBLAST.
- 4" THICK INTEGRAL COLORED CONCRETE WITH MEDIUM BROOM FINISH MEANDERING CONCRETE WALK SLAB ON 4" A.B.C. TO ADJACENT STREET SIDE SIDEWALK.
- FUTURE WALK SLAB.
- FUTURE HARDSCAPE, PART OF PHASE 2C - UNDER SEPARATE SUBMITTAL & PERMIT.
- 4" THICK INTEGRAL COLORED (OMAHA TAN) CONCRETE. PROVIDE CONT. SCORE JOINT ALONG LENGTH OF BAND. FINISH TO BE LIGHT SWIRL WITH 3" SMOOTH TROVEL BORDER.

WALLS

- 6x6x16 C.M.U. SCREEN WALL TO 3'-4" HEIGHT FROM TOP OF ADJACENT WALK SLAB GRADE. PROVIDE STACKED SANDSTONE VENEER FACING FRONT & BACK WITH SOLID SANDSTONE CAP. -SEE DETAIL 5/A0.6
- 2'-0" HEIGHT GAU SCREEN WALL FROM TOP OF ADJACENT WALK SLAB GRADE. -SEE DETAIL 5/A0.6
- CULTURED STONE VENEER OVER 6x6x16 C.M.U. SCREEN WALL. -SEE DETAIL 4/A0.6
- FUTURE SCREEN WALL CONTINUATION

LANDSCAPING

- LANDSCAPING. - SEE LANDSCAPING UNDER SEPARATE SUBMITTAL AND PERMIT.

MISC.

- FOOTPRINT OF SPIRE UNDER SEPARATE PERMIT & SUBMITTAL (N.I.C.)

HARDSCAPE LEGEND

- 4" INTEGRAL COLORED (OMAHA TAN) CONCRETE ON 4" A.B.C. FINISH TO BE LIGHT SWIRL WITH 3" STL. TROVEL BORDER AROUND EACH PANEL. AT JOINT.
- 4" INTEGRAL COLORED (FLAGSTONE BROWN) CONCRETE ON 4" A.B.C. FINISH TO BE LIGHT SWIRL WITH 3" STL. TROVEL BORDER AROUND EACH PANEL. AT JOINT.
- 4" NATURAL GREY CONCRETE ON 4" A.B.C. FINISH TO BE MEDIUM BROOM AND RUN IN DIRECTION PERPENDICULAR TO BUILDING. 3" STL. TROVEL BORDER AROUND EACH PANEL AT JOINT.
- CUT SANDSTONE PAVERS, 1 SINGLE STONE OR 2'-0" x 2'-0" AS SHOWN BE GRID. STONES SET ON MORTAR ON 4" CONC. SLAB ON 4" A.B.C. JOINTS TO BE INTEGRAL COLOR GROUT TO MATCH.
- LANDSCAPE PLANTER (SEPARATE SUBMITTAL)

SCREEN WALLS & HARDSCAPE @ SPIRE
SCALE: 1/8" = 1'-0"

Ellermann Schick
architecture planning
727 E. MARYLAND AVE
Phoenix, AZ 85014
phone: 602.266.6202
facsimile: 602.265.6212

THIS DRAWING IS AN INSTRUMENT OF SERVICE. IT IS THE PROPERTY OF ELLERMANN & SCHICK, INC. AND MAY NOT BE REPRODUCED WITHOUT WRITTEN PERMISSION.

THE PROMENADE - PHASE 2
SITE DEVELOPMENT
S.E.C. OF FRANK LLOYD WRIGHT & SCOTTSDALE ROAD
SCOTTSDALE, ARIZONA
THE PEDERSON GROUP

Pederson GROUP, INC.
1555
RICHARD H. SCHOR
REGISTERED ARCHITECT
ARIZONA, U.S.A.

APPROVED
DATE: 05-08-03
INITIALS: [Signature]

APPROVED
FINAL PLANS PLANNING
DATE: 05-08-03
APPROVED BY: [Signature]

CITY COMMENTS

05-08-03	
----------	--

DATE ISSUED 03.05.03
DRAWN BY DCR/CH
CHECKED BY SMP/RHS
PROJECT NO. 22000
CADD FILE
SCALE: AS NOTED
DRAWING NO.

A0.6
HARDSCAPE
AT SPIRE