



Development Review Board Application Checklist

Project Name: _____ COS Project Number: _____ - PA - _____

At your pre-application meeting, your project coordinator will identify which items are required for submittal. Please note that **ALL** items checked will be required at the time of formal submittal. An appointment must be scheduled to submit this application. To schedule your submittal meeting, please call Current Planning at 480-312-7000.

PART I -- GENERAL REQUIREMENTS

All Graphics And Plans Shall Be To Scale And Dimensioned. (No binders please)

Req'd **Rec'd** **Description of Documents Required for Complete Application. No application shall be accepted without all items marked below.**

☒ ☒ 1. Development Review Application Checklist (*this form*)

☒ ☒ 2. Application Fee -- \$ 1360 (subject to change every July)

☒ ☒ 3. Completed Application Form (*form provided*)

☐ ☐ 3a. Copy Of Liquor License Application (For All Bars / Restaurants)

☒ ☐ 4. ~~Proposition 207 information handout~~ (sample agreement provided)

☒ ☒ 5. Letter Of Authorization of Affidavit (from property owner(s) if property owner did not sign the application form)

☒ ☒ 6. Project Narrative (*form provided*) Describe site and building design

☒ ☐ 7. Current Title Report (requirements form provided)- no older than 30 days

- 8-1/2" x 11" - 1 copy
- Include complete Schedule A and Schedule B.

☒ ☒ 8. Legal Description (if not included in Title Report)

- 8-1/2" x 11" - 1 copy

☒ ☐ 9. Provide A Combined Context Aerial And Context Site Plan:

- 24" x 36" - 1 FOLDED color copy
- 11" x 17" - 1 color copy

Aerial Shall Not Be More Than 1 Year Old And Shall Include An Overlay Of The Site Plan showing lot lines, tracts, easements, street locations/names and surrounding zoning for a radius from the site of:

_____ 1 mile
_____ other

Planning & Development Services Department



7447 E Indian School Road, Suite 105, Scottsdale, AZ 85251 • Phone: 480-312-7000 • Fax: 480-312-7088

2-MS-2008
1st: 5/1/2008

DRB Application Checklist

Show the proposed site plan in relation to surrounding development including the following:

- Building footprints and other site improvements such as drives, parking areas, site walls (indicate height of buildings and site walls)
- Label surrounding zoning and land uses, in white letters
- Streets including sidewalks, and any surrounding driveways or intersections
- Bike paths and trails
- Development plans approved by the Development Review Board during the past year that have not been constructed. (Approved plans are available at the Scottsdale Records Division at 7447 E. Indian School Road, Suite 105).

- | | | |
|--|-------------------------------------|---|
| <input checked="" type="checkbox"/> | <input checked="" type="checkbox"/> | <p>10. Existing Conditions Photo Exhibit And Index Of Photos For Inclusion In DRB Packets (15 sets)</p> <ul style="list-style-type: none"> • Color copies are required (Printed digital photos are OK). • Photos must be numbered; you may place up to four (4) photos per page • Page size must be 8-1/2" x 11" • Provide 1 set of photos with index graphic at time of submittal • An index graphic showing the required photo locations and numbers must be attached as the 1st page of the photo exhibit on each of the 15 sets • Show all existing buildings on site • We will not accept photos mounted on cardboard, foamboard, particleboard, posterboard, or other materials. • 1 or 2 photos of the existing condition of the site and representative photos of the architecture |
| <input type="checkbox"/> | <input type="checkbox"/> | <p>11. Location Map: Provide a map, drawn to scale, showing the location of the site in relation to arterial & intersecting streets and indicating the zoning of the site and adjacent properties.</p> <ul style="list-style-type: none"> • 8-1/2" x 11" -1 copy |
|  | <input type="checkbox"/> | <p>12. Abbreviated Water & Sewer Need Report (Provided with Water Resources Non-Residential Development Fee Packet.)</p> |
|  | <input type="checkbox"/> | <p>13. Policy Or Appeals Of Required Dedications And/Or Exactions (form provided): This document must be signed and dated by the property owner</p> |
| <input type="checkbox"/> | <input type="checkbox"/> | <p>14. Design Guidelines (provided to applicant)</p> |
| <input type="checkbox"/> | <input type="checkbox"/> | <p>15. Archaeological Resources (information sheets provided):</p> <ul style="list-style-type: none"> <input type="checkbox"/> Certificate of No Effect / Approval Application Form (provided) <input type="checkbox"/> Archaeology Survey and Report -2 copies <input type="checkbox"/> Archaeology 'Records Check' Report Only -2 copies <input type="checkbox"/> Copies of Previous Archeological Research -1 copy <input type="checkbox"/> Map(s)/Narrative for any archaeological resources within a Master Planned Development or larger project- 1 copy |
| <input type="checkbox"/> | <input type="checkbox"/> | <p>16. Historic Property: (existing or potential historic property)</p> <ul style="list-style-type: none"> • Narrative describing proposal to preserve the historic character or compliance with property's existing Historic Preservation Plan |
| <input type="checkbox"/> | <input type="checkbox"/> | <p>17. Completed Airport Vicinity Development Checklist -Your property is located within the vicinity of the Scottsdale Municipal Airport (within 20,000 foot radius of the runway; information packet provided)</p> <ul style="list-style-type: none"> <input type="checkbox"/> Airport Data Page <input type="checkbox"/> Aviation Fuel Dispensing Installation Approval form <input type="checkbox"/> Heliport (requires a Conditional Use Permit) |

Planning & Development Services Department

7447 E Indian School Road, Suite 105, Scottsdale, AZ 85251 • Phone: 480-312-7000 • Fax: 480-312-7088

DRB Application Checklist

- ☐ ☐ **18. Neighborhood Involvement** (see provided packet for requirements)
- ☐ ☐ **19. Purchase Agreement** "In Lieu Parking Credits" (form provided) completed form to be submitted prior to DRB hearing

PART II -- REQUIRED PLANS & RELATED DATA

All Graphics And Plans Shall Be To Scale And Dimensioned.

- ☒ ☐ **1. Site Plan:** See provided Plan and Report Requirements
- 24" x 36" -15 **FOLDED** copies
 - 11" x 17" -1 copy
 - Digital -1 copy (See Digital Submittal Plan Requirements)
 - 8-1/2" x 11" -1 copy
- ☐ ☐ **2. Project Data Sheet** (form provided)
- ☐ ☐ **3. Site Plan Worksheet** including calculations (sample attached)
- 24" x 36" -1 **FOLDED** copy
 - Digital -1 copy (See Digital Submittal Plan Requirements)
- ☐ ☐ **4. Site Cross Sections:** Show existing and proposal grade lines, and all finished floor elevation of adjacent sites (at locations specified by Project Coordination Manager):
- 24" x 36" -1 **FOLDED** copy
 - 11" x 17" -1 copy
 - 8-1/2" x 11" -1 copy
- ☐ ☐ **5. Phasing Plans** showing the proposed infrastructures and access to each phase of the development.
- 24" x 36" -1 **FOLDED** copy
 - 11" x 17" -1 copy
 - 8-1/2" x 11" -1 copy
- ☐ ☐ **6. Typical Lot Layout** for all lot types - i.e. corner, interior, flag, pie, etc.:
- 8 1/2" x 11" -1 copy (quality suitable for reproduction)
- ☐ ☐ **7. Preliminary Art Plan & Schematic Design** showing location, type and scale of artwork (Required of Downtown Planned Block Developments)

PART III -- ARCHITECTURAL PLANS & RELATED REQUIREMENTS


All Graphics And Plans Shall Be To Scale And Dimensioned.

- ☒ ☒ **1. Elevations:** Show all sides of all building(s) and indicate building heights & label all materials and colors on plans.
- 24" x 36" -2 **FOLDED** color copies (photo quality paper is not allowed)
 - 11" x 17" -1 color copy
 - Digital -1 copy (See Digital Submittal Plan Requirements)
 - 8-1/2" x 11" -1 color copy
- ☒ ☐ **2. Streetscape Elevation(s):** Include landscaping and site walls
- 24" x 36" -1 **FOLDED** copy
 - Unmounted color copy 11" x 17" -1 copy
 - 8-1/2" x 11" -1 copy
- Scotts Road
Personage
McPawell*

Planning & Development Services Department

7447 E Indian School Road, Suite 105, Scottsdale, AZ 85251 • Phone: 480-312-7000 • Fax: 480-312-7088

DRB Application Checklist



3. Perspective Drawing:


- 24" x 36" -1 **FOLDED** color copy
- 11" x 17" -1 color copy
- 8-1/2" x 11" -1 color copy

NOTE: Applicants may bring additional mounted copies to presentations if desired.



4. Floor Plans:

- 24" x 36" -1 **FOLDED** copy
- 11" x 17" -1 copy
- Digital -1 copy (See Digital Submittal Plan Requirements)
- 8-1/2" x 11" -1 copy



5. Floor Plan Worksheet: (including calculations)

- 24" x 36" -1 **FOLDED** copy
- Digital -1 copy (See Digital Submittal Plan Requirements)



6. Wall Details & Entry Feature:

- 24" x 36" -1 **FOLDED** copy
- 11" x 17" -1 copy
- 8-1/2" x 11" -1 copy

for signs
on Bldg.



7. Corporate Image Features



8. Sign Details:

- 24" x 36" -1 **FOLDED** copy
- 11" x 17" -1 copy
- 8-1/2" x 11" -1 copy

PART IV – LIGHTING PLAN




1. Photometric Analysis with horizontal foot candle diagram

- 24" x 36" -1 **FOLDED** copy



2. Lighting Site Plan, include landscape lighting, building lighting and all other lighting

- 24" x 36" -1 **FOLDED** copy



3. Manufacturer Cut Sheets Of All Proposed Lighting Shall Be Submitted On Full Size 24" x 36" Sheets



4. OTHER: _____

PART V -- ENGINEERING REPORTS & RELATED REQUIREMENTS



1. Results Of Alta Survey:

- 24" x 36" -1 **FOLDED** copy no older than 30 days, may submit with boundary survey



2. Topography Map: (include 2'-0" minimum contours except where slopes exceed 15%)

- 24" x 36" -1 **FOLDED** copy
- 11" x 17" -1 copy
- 8-1/2" x 11" -1 Copy

Planning & Development Services Department

7447 E Indian School Road, Suite 105, Scottsdale, AZ 85251 • Phone: 480-312-7000 • Fax: 480-312-7088

DRB Application Checklist

- | | | |
|--------------------------|--------------------------|---|
| <input type="checkbox"/> | <input type="checkbox"/> | <p>3. Drainage Report: See Sec. 4.700 of the City's Design Standards & Policies Manual for specific submittal and content requirements. The report shall be bound (3 ring, GBC or coil wire, no staples) with card stock front and back covers, and must include all required exhibits, full color aerial/topo maps and preliminary grading and drainage plans. Full size plans/maps shall be folded and contained in pockets.</p> <ul style="list-style-type: none">• Demonstrate compliance with Army Corp. Of Engineers with 404 compliance• Demonstrate compliance with National Pollutant Discharge Elimination Systems (NPES)• 8-1/2" x 11" -2 copies of the Drainage Report including full size plans/maps in pockets• Digital -1 copy (See Digital Submittal Plan Requirements) <p>Current Planning will not process project applications until the Drainage Report contains sufficient information in detail, scale and clarity for review.</p> |
| <input type="checkbox"/> | <input type="checkbox"/> | <p>4. Traffic Impact Study:</p> <ul style="list-style-type: none">• 3 copies |
| <input type="checkbox"/> | <input type="checkbox"/> | <p>5. Parking Study:</p> <ul style="list-style-type: none">• 2 copies (required for reduction of ordinance requirements) |
| <input type="checkbox"/> | <input type="checkbox"/> | <p>6. Trip Generation Comparison:</p> <ul style="list-style-type: none">• 2 copies |
| <input type="checkbox"/> | <input type="checkbox"/> | <p>7. Parking Master Plan:</p> <ul style="list-style-type: none">• 2 copies (required for reduction of ordinance requirements) |
| <input type="checkbox"/> | <input type="checkbox"/> | <p>8. Cross Section Detail: (no vertical exaggeration)</p> <ul style="list-style-type: none">• 24" x 36" -1 FOLDED copy• 11" x 17" -1 copy• 8-1/2" x 11" -2 copies (quality suitable for reproduction) |
| <input type="checkbox"/> | <input type="checkbox"/> | <p>9. Water Study (basis of design report)- 3 copies</p> <ul style="list-style-type: none">• To be submitted for distribution to Water Resources |
| <input type="checkbox"/> | <input type="checkbox"/> | <p>10. Waste Water Study (basis of design report) - 3 copies</p> <ul style="list-style-type: none">• To be submitted for distribution to Water Resources |
| <input type="checkbox"/> | <input type="checkbox"/> | <p>11. Letter Of Approval For Fountains Or Water Features from the Water Conservation Office - Contact Karen Warner at 480-312-5659</p> |

PART VI -- ENVIRONMENTAL & LANDSCAPING DATA REQUIREMENTS

*** Note: Each Item Indicated Below Requires The Following Number Of Copies:

- 24" x 36" -2 **FOLDED** copies: 1 color and 1 black & white
- 11" x 17" -1 color copy
- 8-1/2" x 11" -1 color copy

- | | | |
|-------------------------------------|--------------------------|---|
| <input checked="" type="checkbox"/> | <input type="checkbox"/> | <p>1. Conceptual Landscape Plan & Materials List (See Section 10.200.A of the Zoning Ordinance) Landscape plan must include a calculation of the area of:</p> <ul style="list-style-type: none">• landscaping not on the approved low water plants list and• turf provided. Also show any water features per City Code requirements Section 49-241 through section 49-247, and low water drought tolerant plant list per the Arizona Department of Water Resources. |
| <input type="checkbox"/> | <input type="checkbox"/> | <p>2. Native Plant Submittal: Aerial with site plan overlay to show spatial relationships of all protected native plants to the proposed development. Coordinator may request a full or partial Native Plant submittal as specified in See Sec. 7.504 of the Zoning Ordinance.</p> |

Planning & Development Services Department

7447 E Indian School Road, Suite 105, Scottsdale, AZ 85251 • Phone: 480-312-7000 • Fax: 480-312-7088

DRB Application Checklist

- | | | |
|--------------------------|--------------------------|--|
| <input type="checkbox"/> | <input type="checkbox"/> | 3. Revegetation Site Plan & Techniques |
| <input type="checkbox"/> | <input type="checkbox"/> | 4. Topography/Aerial Overlay With Site Plan Superimposed |
| <input type="checkbox"/> | <input type="checkbox"/> | 5. Slope Analysis Superimposed on Topography Map |
| <input type="checkbox"/> | <input type="checkbox"/> | 6. Cuts & Fills Site Plan |
| <input type="checkbox"/> | <input type="checkbox"/> | 7. Composite Factors Map |
| <input type="checkbox"/> | <input type="checkbox"/> | 8. Unstable Slopes/Boulders Rolling Map |
| <input type="checkbox"/> | <input type="checkbox"/> | 9. Bedrock & Soils Map |
| <input type="checkbox"/> | <input type="checkbox"/> | 10. Natural Area Open Space (NAOS) Analysis Plan |
| <input type="checkbox"/> | <input type="checkbox"/> | 11. Vista Corridor Plan (Include Typical Cross Section Details & Concept Narrative) |
| <input type="checkbox"/> | <input type="checkbox"/> | 12. Scenic Corridor Plan (include typical cross section details & concept narrative) |

PART VII -- SAMPLES & MODELS


- | | | |
|-------------------------------------|--------------------------|--|
| <input checked="" type="checkbox"/> | <input type="checkbox"/> | 1. Exterior Building Color & Material Samples: <ul style="list-style-type: none"> 1 sample of each material used, 2"x 2" maximum size, mounted on 8-1/2" x 11" or 11" x 17" board. Clearly label each sample for: Color (i.e. Frazee #5555 Bright Blue) Finish (i.e. Bronze Anodized Aluminum for windows and doors) Glass sample 3" x 3" and identify reflectivity Material (i.e. split face CMU), (Stucco 3" x 3") Layout colors in the proportions to be used on the building/structure Include a photo of the elevations Photo of the material board |
| <input checked="" type="checkbox"/> | <input type="checkbox"/> | 2. Color Drawdowns: <ul style="list-style-type: none"> Provide 1 5" x 7" minimum color sheet for each color and label with material type and colors (manufacturer, color name & number) |
| <input type="checkbox"/> | <input type="checkbox"/> | 3. Massing Model: Scaled model indicating building masses on the site plan and the mass of any building within 500 feet (or other distance as required by the Project Coordinator). |
| <input type="checkbox"/> | <input type="checkbox"/> | 4. Detailed Model: Scale to be specified by Project Coordination Manager |
| <input type="checkbox"/> | <input type="checkbox"/> | 5. OTHER: _____
_____ |

Planning & Development Services Department

7447 E Indian School Road, Suite 105, Scottsdale, AZ 85251 ♦ Phone: 480-312-7000 ♦ Fax: 480-312-7088

DRB Application Checklist

By signing below, the parties agree that the above documentation has been submitted/received.



Applicant Signature

5/1/08

Date

Coordinator Signature

Date

Planning & Development Services Department

7447 E Indian School Road, Suite 105, Scottsdale, AZ 85251 • Phone: 480-312-7000 • Fax: 480-312-7088