

**Simulations**  
**Photos**  
**All Graphics (no plans)**



**“DISTRICT AT THE QUARTER” – CONTEXT PHOTOS & KEY MAP**

**15501 N. 73<sup>RD</sup> STREET, SCOTTSDALE, AZ 85260**

**APN #: 215-44-007 & 215-44-006**

**3-GP-2016**  
**3/30/2016**



**PHOTO 1 – LOOKING NORTH**



**PHOTO 2 – LOOKING EAST**



**PHOTO 3 – LOOKING SOUTH**



**PHOTO 4 – LOOKING WEST**



**PHOTO 5 – LOOKING NORTH**



**PHOTO 6 – LOOKING EAST**



**PHOTO 7 – LOOKING SOUTH**



**PHOTO 8 – LOOKING WEST**



**PHOTO 9 – LOOKING NORTH**



**PHOTO 10 – LOOKING EAST**



**PHOTO 11 – LOOKING SOUTH**



**PHOTO 12 – LOOKING WEST**



**PHOTO 13 – LOOKING NORTH**



**PHOTO 14 – LOOKING EAST**



**PHOTO 15 – LOOKING SOUTH**



**PHOTO 16 – LOOKING WEST**



**PHOTO 17 – LOOKING NORTH**



**PHOTO 18 – LOOKING EAST**



**PHOTO 19 – LOOKING SOUTH**



**PHOTO 20 – LOOKING WEST**



**PHOTO 21 – LOOKING NORTH**



**PHOTO 22 – LOOKING EAST**

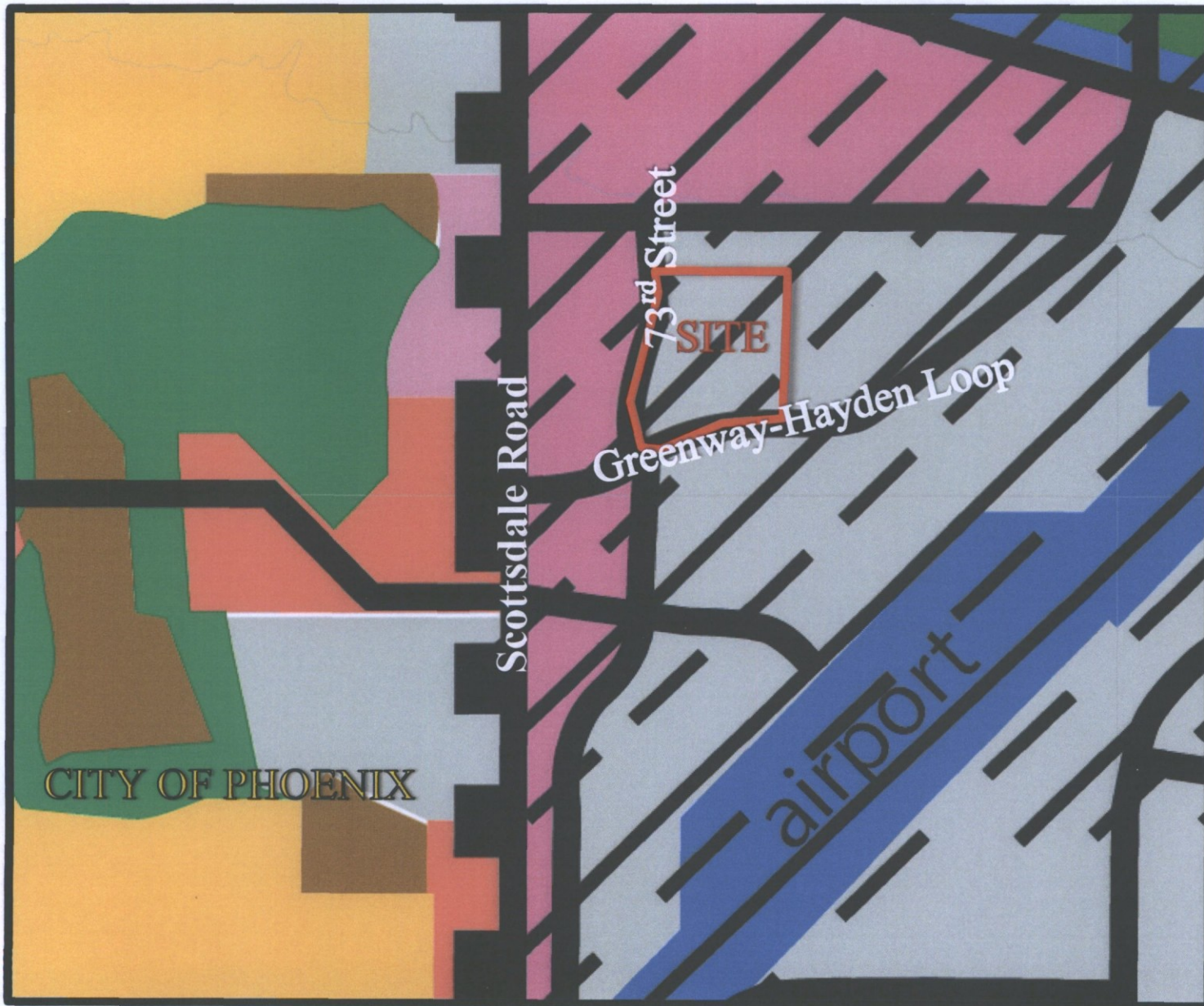


**PHOTO 23 – LOOKING SOUTH**



**PHOTO 24 – LOOKING WEST**

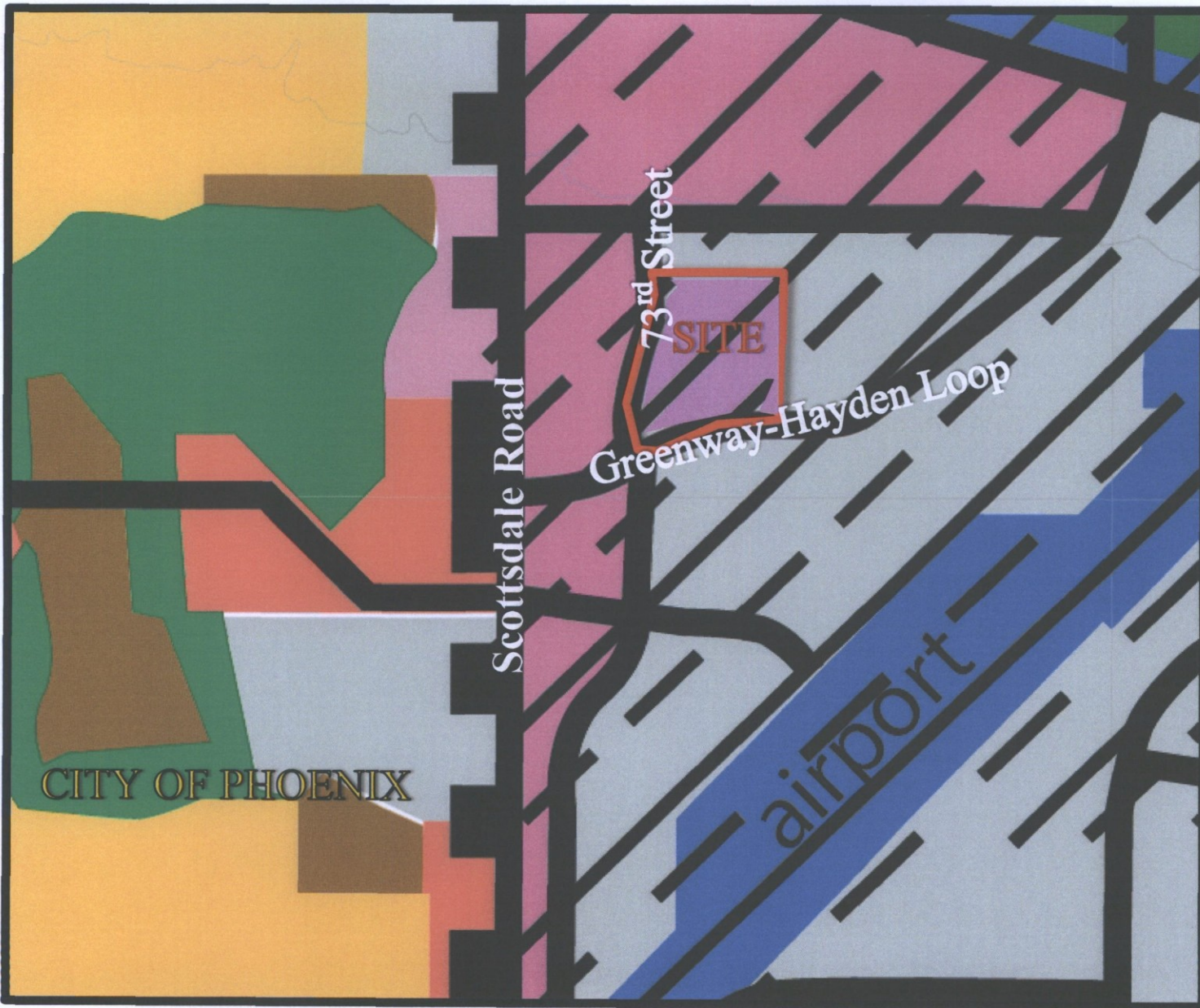




- Commercial
- Office
- Employment
- Natural Open Space
- Developed Open Space (Parks)
- Developed Open Space (Golf Course)
- Cultural/Institutional or Public Use
- Rural Neighborhoods
- Suburban Neighborhoods
- Urban Neighborhoods
- Mixed-Use Neighborhoods
- Resorts/Tourism
- Shea Corridor
- Mayo Support District
- Regional Use District
- McDowell Sonoran Preserve
- Recommended Study Boundaries
- City Boundary

2001 General Plan Existing Land Use

3-GP-2016  
3/30/2016

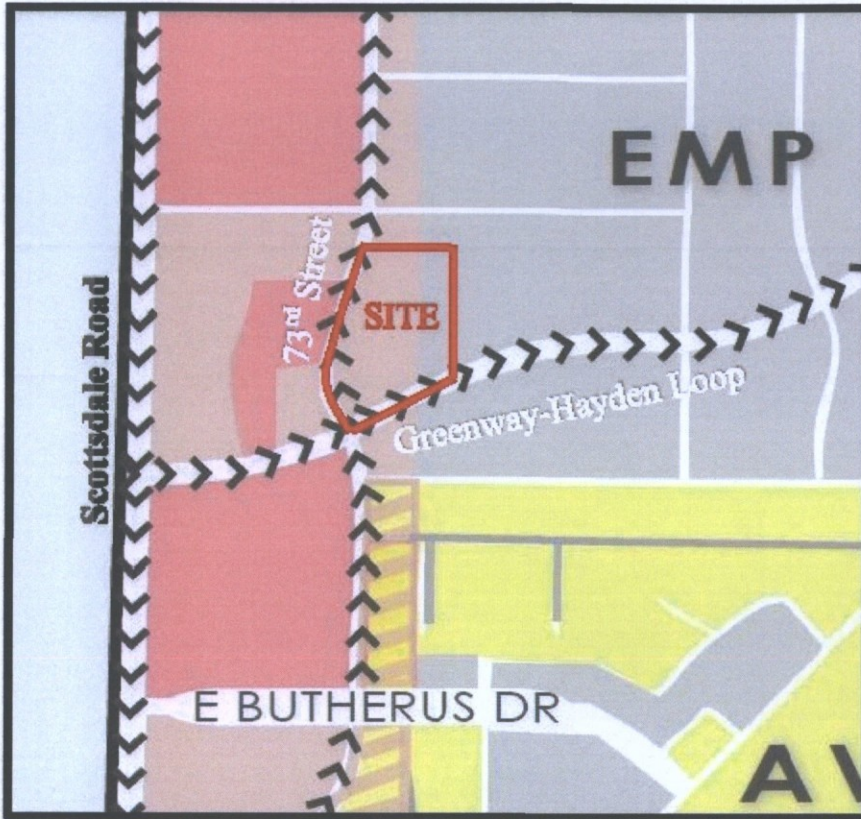


- Commercial
- Office
- Employment
- Natural Open Space
- Developed Open Space (Parks)
- G Developed Open Space (Golf Course)
- Cultural/Institutional or Public Use
- Rural Neighborhoods
- Suburban Neighborhoods
- Urban Neighborhoods
- Mixed-Use Neighborhoods
- Resorts/Tourism
- Shea Corridor
- Mayo Support District
- Regional Use District
- McDowell Sonoran Preserve
- Recommended Study Bound
- City Boundary

2001 General Plan Proposed Land Use

**3-GP-2016**  
**3/30/2016**

Scottsdale Airpark Land Use – Existing

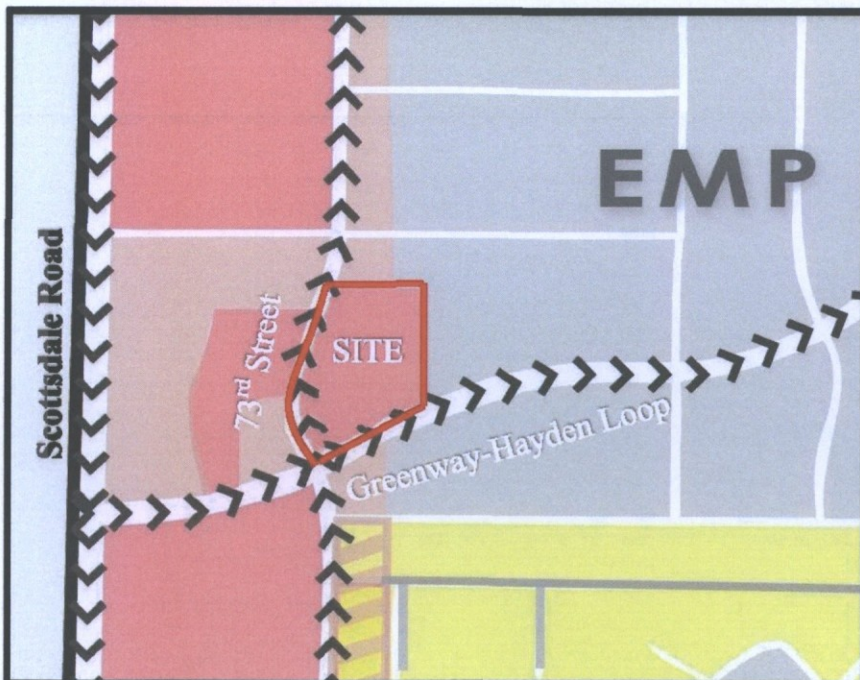


LEGEND

Land Use Plan:

- Airpark Mixed Use-Residential (AMU-R)
- Airpark Mixed Use (AMU)
- Regional Tourism (RT)
- Employment (EMP)
- Aviation (AV)
- Open Space (OS)
- AV or AMU
- Greater Airpark Boundary
- Signature Corridor
- Powerline Corridor
- Central Arizona Project

Scottsdale Airpark Land Use – Proposed



LEGEND

Land Use Plan:

- Airpark Mixed Use-Residential (AMU-R)
- Airpark Mixed Use (AMU)
- Regional Tourism (RT)
- Employment (EMP)
- Aviation (AV)
- Open Space (OS)
- AV or AMU
- Greater Airpark Boundary
- Signature Corridor
- Powerline Corridor
- Central Arizona Project