

207 Waiver
Title
Legal Description
Policy or Appeals
Correspondence Between Legal & Staff
Letter of Authorization

Legal



Affidavit of Posting

Office of the City Clerk

STATE OF ARIZONA)
)
COUNTY OF MARICOPA)

SS

I, WAYLAND BARTON, being first duly sworn, depose and say:

That on JUNE 27, 2017, I posted notification poster(s) for the properties indicated below.


Site(s) must be posted on or before: June 27, 2017

Case No.	Description and Location of Project	No. of Signs	Date Posted
10-DR-2017	Circle K, 10200 N Scottsdale Rd	1	6/27/17

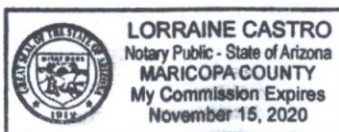
Date of Development Review Board Public Meeting: July 6, 2017, AT 1:00 P.M. IN THE CITY HALL KIVA, SCOTTSDALE, ARIZONA.


(Signature)

Acknowledged this 10th day of July 2017.


(Notary Public)

My commission expires 11/15/2020



Planning and Development Services

7447 E. Indian School Road, Suite 105, Scottsdale, AZ 85251 ♦ Phone: 480-312-7000 ♦ Fax: 480-312-7088



COMMITMENT FOR TITLE INSURANCE

Issued by

Chicago Title Insurance Company

Chicago Title Insurance Company, a Nebraska corporation ("Company"), for a valuable consideration, commits to issue its policy or policies of title insurance, as identified in Schedule A, in favor of the Proposed Insured named in Schedule A, as owner or mortgagee of the estate or interest in the land described or referred to in Schedule A, upon payment of the premiums and charges and compliance with the Requirements; all subject to the provisions of Schedules A and B and to the Conditions of this Commitment.

This Commitment shall be effective only when the identity of the Proposed Insured and the amount of the policy or policies committed for have been inserted in Schedule A by the Company.

All liability and obligation under this Commitment shall cease and terminate 6 months after the Effective Date or when the policy or policies committed for shall issue, whichever first occurs, provided that the failure to issue the policy or policies is not the fault of the Company.

The Company will provide a sample of the policy form upon request.

IN WITNESS WHEREOF, Chicago Title Insurance Company has caused its corporate name and seal to be affixed by its duly authorized officers on the date shown in Schedule A.

Countersigned:

Natalie Bombardieri

By: _____

Authorized Signature



By

Randy Quirk

Randy Quirk, President

Attest

Michael Gravelle

Michael Gravelle, Secretary

Chicago Title Agency, Inc.
6710 N. Scottsdale Road, Suite 100
Scottsdale, AZ 85253

SCHEDULE A

Title Officer: **Sean Barragan**
Escrow Officer: **Maida Klein**

Order No.: **C1504376-349-MK1**
Reference No.:

1. Effective Date: **February 14, 2017** at 7:30 a.m., Amendment Date: **February 21, 2017**, Amendment No.: **8/SMB**
2. Policy or Policies to be issued: Amount of Insurance:
ALTA Extended Owners Policy (6-17-06) **\$100,000.00**

Proposed Insured:

Circle K Stores Inc., a Texas corporation

None

\$0.00

Proposed Insured:

None

\$0.00

Proposed Insured:

3. The estate or interest in the land described or referred to in this Commitment and covered herein is:

A FEE as to Parcel No. 1 and EASEMENT as to Parcel No. 2

4. Title to said estate or interest in said land is at the effective date hereof vested in:

FTT TOTAL WINE CENTER LLC, an Arizona limited liability company as to a portion and Circle K Stores Inc., a Texas corporation as to the remainder

5. The land referred to in this commitment is described as follows:

See Exhibit A attached hereto and by reference made a part hereof.

EXHIBIT A**LEGAL DESCRIPTION**

THE LAND REFERRED TO HEREIN BELOW IS SITUATED IN THE COUNTY OF MARICOPA, STATE OF ARIZONA, AND IS DESCRIBED AS FOLLOWS:

PARCEL NO. 1:

A tract of land in the Southeast quarter of the Northeast quarter of the Northeast quarter of Section 27, Township 3 North, Range 4 East, of the Gila and Salt River Base and Meridian, Maricopa County, Arizona, described as follows:

Commencing at a found brass cap in hand hole at the Southeast quarter of the Northeast quarter of the Northeast quarter of said section 27;

Thence South 89°23'04" West along the South line thereof a distance of 254.12 feet;

Thence North 00°01'07" East, a distance of 33.00 feet to the TRUE POINT OF BEGINNING;

Thence continuing North 00°01'07" East, a distance of 181.37 feet;

Thence South 89°58'46" East, a distance of 49.11 feet to a point on the West line of the property described by deed recorded under number 2009-497722, Maricopa County Records;

Thence along said West line, North 00°01'14" East, a distance of 16.19 feet;

Thence North 89°23'04" East along the North line of said property described by deed recorded under number 2009-497722, Maricopa County Records, a distance of 165.01 feet;

Thence South 00°01'14" West along a line parallel with and 40.00 feet West of the East line of said Northeast quarter of Section 27, a distance of 197.01 feet;

Thence South 89°23'04" West along a line parallel with and 33.00 feet North of said South line of the Southeast quarter of the Northeast quarter of the Northeast quarter of said section 27, a distance of 214.12 feet to the TRUE POINT OF BEGINNING.

PARCEL NO. 2:

A non-exclusive easement for ingress, egress and regress as disclosed in Reciprocal Easement Agreement recorded in [Docket 12453, Page 827](#), records of Maricopa County, Arizona.

SCHEDULE B – Section I**REQUIREMENTS**

The following are the requirements to be complied with:

1. Pay the agreed amounts for the interest in the Land and/or the mortgage to be insured.
2. Pay us the premiums, fees and charges for the policy.
3. Documents satisfactory to us creating the interest in the Land and/or the mortgage to be insured must be signed, delivered and recorded.
4. You must tell us in writing the name of anyone not referred to in this commitment who will get an interest in the Land or who will make a loan on the Land. We may then make additional requirements or exceptions.
5. Intentionally Deleted.
6. Intentionally Deleted.
7. Furnish a REVISED plat of the ALTA/ACSM Land Title Survey prepared by Helix Engineering, LLC, dated June 29, 2016, Job No. 234 to reflect additions and changes shown herein.
8. Intentionally Deleted.
9. Intentionally Deleted.
10. Intentionally Deleted.
11. Intentionally Deleted.
12. Intentionally Deleted.
13. Intentionally Deleted.
14. Intentionally Deleted.
15. Intentionally Deleted.
16. The Company will require that an Owner's Affidavit be completed by the party(s) named below before the issuance of any policy of title insurance.

Party(s): FTT TOTAL WINE CENTER LLC, an Arizona limited liability company

The Company reserves the right to add additional items or make further requirements after review of the requested Affidavit.

SCHEDULE B – Section I
(Continued)

17. The Company will require the following documents for review prior to the issuance of any title insurance predicated upon a conveyance or encumbrance from the entity named below:

Limited Liability Company: FTT TOTAL WINE CENTER LLC, an Arizona limited liability company

- a) A copy of its operating agreement, if any, and any and all amendments, supplements and/or modifications thereto, certified by the appropriate manager or member
- b) If a domestic Limited Liability Company, a copy of its Articles of Organization and all amendments thereto with the appropriate filing stamps
- c) If the Limited Liability Company is member-managed, a full and complete current list of members certified by the appropriate manager or member
- d) If the Limited Liability Company was formed in a foreign jurisdiction, evidence, satisfactory to the Company, that it was validly formed, is in good standing and authorized to do business in the state of origin
- e) If less than all members, or managers, as appropriate, will be executing the closing documents, furnish evidence of the authority of those signing.

The Company reserves the right to add additional items or make further requirements after review of the requested documentation.

18. Furnish for recordation a deed as set forth below:

Type of deed: Warranty
 Grantor(s): FTT TOTAL WINE CENTER LLC, an Arizona limited liability company
 Grantee(s): Circle K Stores Inc., a Texas corporation

Note: ARS 11:1133 may require the completion and filing of an Affidavit of Value.

NOTE: REQUIREMENT NOS. 16, 17 AND 18 ARE BEING HANDLED THROUGH ORDER NO. C1504372

Tax Note:

Year:	2016
<u>Tax Parcel No:</u>	175-49-012C
Total Tax:	\$15,320.22
First Installment Amount:	\$7,660.11 PAID
Second Installment Amount:	\$7,660.11

SCHEDULE B – Section I
(Continued)

Tax Note:

Year:	2016
<u>Tax Parcel No:</u>	<u>175-49-012D</u>
Total Tax:	\$2,485.74
First Installment Amount:	\$1,242.87 PAID
Second Installment Amount:	\$1,247.87

Tax Note:

Year:	2016
<u>Tax Parcel No:</u>	<u>175-49-012A</u>
Total Tax:	\$55,349.90
First Installment Amount:	\$27,674.95 PAID
Second Installment Amount:	\$27,674.95

(covers more property)

END OF SCHEDULE B – SECTION I

SCHEDULE B – SECTION II**EXCEPTIONS**

Schedule B of the policy or policies to be issued will contain exceptions to the following matters unless the same are disposed of to the satisfaction of the Company:

- A. Defects, liens, encumbrances, adverse claims or other matters, if any, created, first appearing in the public records or attaching subsequent to the Effective Date but prior to the date the proposed Insured acquires for value of record the estate or interest or mortgage thereon covered by this Commitment.
- B. Exceptions and Exclusions from coverage which will appear in the policy or policies to be issued as set forth in Attachment One attached.

- 1. Intentionally Deleted.
- 2. Water rights, claims or title to water, whether or not disclosed by the public records.
- 3. Reservations contained in the Patent

From: United States of America
 To: Heirs of William S. Hadley
 Recording Date: July 02, 1924
 Recording No: Book 186 of Deeds, page 250

Which among other things recites as follows:

A right of way thereon for ditches or canals constructed by the authority of the United States of America.

Any vested and accrued water rights for mining, agricultural, manufacturing or other purposes and rights to ditches and reservoirs used in connection with such water rights as may be recognized and acknowledged by local customs, laws and decisions of courts.

- 4. Easement(s) for the purpose(s) shown below and rights incidental thereto as set forth in a document:

Purpose: ingress and egress
 Recording No: Docket 12453, page 827 and Docket 12453, page 833

- 5. Easement(s) for the purpose(s) shown below and rights incidental thereto as set forth in a document:

Purpose: highway and public utilities
 Recording No: Docket 13231, page 264

- 6. Matters contained in that certain document

Entitled: Indemnity Agreement
 Recording No: Docket 14476, page 664

Reference is hereby made to said document for full particulars.



SCHEDULE B – Section II

(Continued)

7. Easement(s) for the purpose(s) shown below and rights incidental thereto as set forth in a document:
- Purpose: electric lines
Recording No: 95-84753
8. Any action that may be taken by the Flood Control District of Maricopa County to acquire property or rights of way for flood control, as disclosed by document recorded at Recording No. 2002-1196521.
9. Any rights, interests, or claims which may exist or arise by reason of the following matters disclosed by survey,
- Job No.: 243
Dated: June 29, 2016, last revised _____
Prepared by: Helix Engineering, LLC
Matters shown:
a) electric and telephone lines running along the south boundary without the benefit of a recorded easement;
b) TV line running along the east boundary without the benefit of a recorded easement.
10. Intentionally Deleted.
11. Intentionally Deleted.
12. Intentionally Deleted.
13. Matters shown on record of survey:
- Recording No.: Book 13, page 57 of Road Maps
14. Intentionally Deleted.
15. Easement(s) for the purpose(s) shown below and rights incidental thereto as set forth in a document:
- Purpose: road or highway
Recording No: Docket 12420, Page 1271
16. Easement(s) for the purpose(s) shown below and rights incidental thereto as set forth in a document:
- Purpose: electric line
Recording No: Docket 12711, Page 35
17. Reciprocal easement(s) for the purpose(s) shown below and rights incidental thereto as set forth in a document:
- Document: Declaration of Mutual and Reciprocal Easements
Recording Date: April 3, 1979
Recording No: Docket 13542, Page 641
18. Indemnity Agreement according to the terms and conditions contained therein
- Recording Date: August 4, 1983
Recording No.: 83-308832



SCHEDULE B – Section II
(Continued)

19. Property taxes, including any personal property taxes and any assessments collected with taxes, for the second installment of 2016 Taxes.
20. Property taxes, which are a lien not yet due and payable, including any assessments collected with taxes to be levied for the year 2017.

END OF SCHEDULE B – SECTION II



CONDITIONS

1. The term mortgage, when used herein, shall include deed of trust, trust deed, or other security instrument.
2. If the proposed Insured has or acquired actual knowledge of any defect, lien, encumbrance, adverse claim or other matter affecting the estate or interest or mortgage thereon covered by this Commitment other than those shown in Schedule B hereof, and shall fail to disclose such knowledge to the Company in writing, the Company shall be relieved from liability for any loss or damage resulting from any act of reliance hereon to the extent the Company is prejudiced by failure to so disclose such knowledge. If the proposed Insured shall disclose such knowledge to the Company, or if the Company otherwise acquires actual knowledge of any such defect, lien, encumbrance, adverse claim or other matter, the Company at its option may amend Schedule B of this Commitment accordingly, but such amendment shall not relieve the Company from liability previously incurred pursuant to paragraph 3 of these Conditions.
3. Liability of the Company under this Commitment shall be only to the named proposed Insured and such parties included under the definition of Insured in the form of policy or policies committed for and only for actual loss incurred in reliance hereon in undertaking in good faith (a) to comply with the requirements hereof, or (b) to eliminate exceptions shown in Schedule B, or (c) to acquire or create the estate or interest or mortgage thereon covered by this Commitment. In no event shall such liability exceed the amount stated in Schedule A for the policy or policies committed for and such liability is subject to the insuring provisions and Conditions and the Exclusions from Coverage of the form of policy or policies committed for in favor of the proposed Insured which are hereby incorporated by reference and are made a part of this Commitment except as expressly modified herein.
4. This Commitment is a contract to issue one or more title insurance policies and is not an abstract of title or a report of the condition of title. Any action or actions or rights of action that the proposed Insured may have or may bring against the Company arising out of the status of the title to the estate or interest or the status of the mortgage thereon covered by this Commitment must be based on and are subject to the provisions of this Commitment.
5. *The policy to be issued contains an arbitration clause. All arbitrable matters when the Amount of Insurance is \$2,000,000 or less shall be arbitrated at the option of either the Company or the Insured as the exclusive remedy of the parties. You may review a copy of the arbitration rules at <<http://www.alta.org/>>.*



Chicago Title Agency, Inc.**DISCLOSURE NOTICES****Good Funds Law**

Arizona Revised Statutes Section 6-843 regulates the disbursement of escrow funds by an escrow agent. The law requires that funds be deposited in the escrow agent's escrow account and available for withdrawal prior to disbursement. Funds deposited with the Company by wire transfer may be disbursed upon receipt. Funds deposited with the Company in the form of cashier's checks, certified checks or teller's checks, or checks which are made by an affiliate of a state or federally regulated depository institution when the check is drawn on that institution, may be disbursed the same day as deposited. If funds are deposited with the Company by other methods, recording and/or disbursement may be delayed.

PURCHASER DWELLING ACTIONS NOTICE

Pursuant to Arizona Revised Statutes Section 12-1363.N, notice is hereby provided to the purchaser of a dwelling of the provisions of Arizona Revised Statutes Sections 12-1361, 1362 and 1363. These statutory sections set forth the requirements to be met by a purchaser prior to bringing an action against the seller of a dwelling arising out of or related to the design, construction, condition or sale of the dwelling. "Dwelling" means a single or multifamily unit designed for residential use and common areas and improvements owned or maintained by an association or its members. "Seller" means any person, firm, partnership, corporation, association or other organization engaged in the business of designing, constructing or selling dwellings. The complete statutory sections can be viewed on the Arizona State Legislature's web site: www.azleg.state.az.us/ars/ars.htm.

NOTICE:

Pursuant to Arizona Revised Statutes 11-480, effective January 1, 1991, the County Recorder may not accept documents for recording that do not comply with the following:

1. Print must be ten-point type (pica) or larger.
2. Margins of at least one-half inch along the left and right sides one-half inch across the bottom and at least two inches on top for recording and return address information.
3. Each instrument shall be no larger than 8½ inches in width and 14 inches in length.

NOTICE:

Any documents being executed in conjunction with this transaction must be signed in the presence of an authorized Company employee, an authorized employee of an agent, an authorized employee of the insured lender, or by using Bancserv or other approved third-party service. If the above requirement cannot be met, please call the Company at the number provided in this report.

FIDELITY NATIONAL FINANCIAL PRIVACY NOTICE

At Fidelity National Financial, Inc. and its majority-owned subsidiary companies (collectively, "FNF", "our" or "we"), we value the privacy of our customers. This Privacy Notice explains how we collect, use, and protect your information and explains the choices you have regarding that information. A summary of our privacy practices is below. We also encourage you to read the complete Privacy Notice following the summary.

Types of Information Collected. You may provide us with certain personal information, like your contact information, social security number (SSN), driver's license, other government ID numbers, and/or financial information. We may also receive information from your Internet browser, computer and/or mobile device.	How Information is Collected. We may collect personal information directly from you from applications, forms, or communications we receive from you, or from other sources on your behalf, in connection with our provision of products or services to you. We may also collect browsing information from your Internet browser, computer, mobile device or similar equipment. This browsing information is generic and reveals nothing personal about the user.
Use of Your Information. We may use your information to provide products and services to you (or someone on your behalf), to improve our products and services, and to communicate with you about our products and services. We do not give or sell your personal information to parties outside of FNF for their use to market their products or services to you.	Security Of Your Information. We utilize a combination of security technologies, procedures and safeguards to help protect your information from unauthorized access, use and/or disclosure. We communicate to our employees about the need to protect personal information.
Choices With Your Information. Your decision to submit personal information is entirely up to you. You can opt-out of certain disclosures or use of your information or choose to not provide any personal information to us.	When We Share Information. We may disclose your information to third parties providing you products and services on our behalf, law enforcement agencies or governmental authorities, as required by law, and to parties with whom you authorize us to share your information.
Information From Children. We do not knowingly collect information from children under the age of 13, and our websites are not intended to attract children.	Privacy Outside the Website. We are not responsible for the privacy practices of third parties, even if our website links to those parties' websites.
Access and Correction. If you desire to see the information collected about you and/or correct any inaccuracies, please contact us in the manner specified in this Privacy Notice.	Do Not Track Disclosures. We do not recognize "do not track" requests from Internet browsers and similar devices.
The California Online Privacy Protection Act. Certain FNF websites collect information on behalf of mortgage loan servicers. The mortgage loan servicer is responsible for taking action or making changes to any consumer information submitted through those websites.	International Use. By providing us with your information, you consent to the transfer, processing and storage of such information outside your country of residence, as well as the fact that we will handle such information consistent with this Privacy Notice.
Your Consent To This Privacy Notice. By submitting information to us and using our websites,	Contact FNF. If you have questions or wish to contact us regarding this Privacy Notice, please use

you are accepting and agreeing to the terms of this Privacy Notice.

the contact information provided at the end of this Privacy Notice.

FIDELITY NATIONAL FINANCIAL, INC. PRIVACY NOTICE

FNF respects and is committed to protecting your privacy. We pledge to take reasonable steps to protect your Personal Information (as defined herein) and to ensure your information is used in compliance with this Privacy Notice.

This Privacy Notice is only in effect for information collected and/or owned by or on behalf of FNF, including collection through any FNF website or online services offered by FNF (collectively, the "Website"), as well as any information collected offline (e.g., paper documents). The provision of this Privacy Notice to you does not create any express or implied relationship, nor create any express or implied duty or other obligation, between FNF and you.

Types of Information Collected

We may collect two types of information: Personal Information and Browsing Information.

Personal Information. The types of personal information FNF collects may include, but are not limited to:

- contact information (e.g., name, address, phone number, email address);
- social security number (SSN), driver's license, and other government ID numbers; and
- financial account or loan information.

Browsing Information. The types of browsing information FNF collects may include, but are not limited to:

- Internet Protocol (or IP) address or device ID/UDID, protocol and sequence information;
- browser language;
- browser type;
- domain name system requests;
- browsing history;
- number of clicks;
- hypertext transfer protocol headers; and
- application client and server banners.

How Information is Collected

In the course of our business, we may collect *Personal Information* about you from the following sources:

- applications or other forms we receive from you or your authorized representative, whether electronic or paper;
- communications to us from you or others;
- information about your transactions with, or services performed by, us, our affiliates or others; and
- information from consumer or other reporting agencies and public records that we either obtain directly from those entities, or from our affiliates or others.

We may collect *Browsing Information* from you as follows:

- Browser Log Files. Our servers automatically log, collect and record certain Browsing Information about each visitor to the Website. The Browsing Information includes only generic information and reveals nothing personal about the user.
- Cookies. From time to time, FNF may send a "cookie" to your computer when you visit the Website. A cookie is a small piece of data that is sent to your Internet browser from a web server and

stored on your computer's hard drive. When you visit the Website again, the cookie allows the Website to recognize your computer, with the goal of providing an optimized user experience. Cookies may store user preferences and other information. You can choose not to accept cookies by changing the settings of your Internet browser. If you choose not to accept cookies, then some functions of the Website may not work as intended.

Use of Collected Information

Information collected by FNF is used for three main purposes:

- To provide products and services to you, or to one or more third party service providers who are performing services on your behalf or in connection with a transaction involving you;
- To improve our products and services; and
- To communicate with you and to inform you about FNF's products and services.

When We Share Information

We may share your Personal Information (excluding information we receive from consumer or other credit reporting agencies) and Browsing Information with certain individuals and companies, as permitted by law, without first obtaining your authorization. Such disclosures may include, without limitation, the following:

- to agents, representatives, or others to provide you with services or products you have requested, and to enable us to detect or prevent criminal activity, fraud, or material misrepresentation or nondisclosure;
- to third-party contractors or service providers who provide services or perform other functions on our behalf;
- to law enforcement or other governmental authority in connection with an investigation, or civil or criminal subpoenas or court orders; and/or
- to other parties authorized to receive the information in connection with services provided to you or a transaction involving you.

We may disclose Personal Information and/or Browsing Information when required by law or in the good-faith belief that such disclosure is necessary to:

- comply with a legal process or applicable laws;
- enforce this Privacy Notice;
- investigate or respond to claims that any information provided by you violates the rights of a third party; or
- protect the rights, property or personal safety of FNF, its users or the public.

We make efforts to ensure third party contractors and service providers who provide services or perform functions on our behalf protect your information. We limit use of your information to the purposes for which the information was provided. We do not give or sell your information to third parties for their own direct marketing use.

We reserve the right to transfer your Personal Information, Browsing Information, as well as any other information, in connection with the sale or other disposition of all or part of the FNF business and/or assets, or in the event of our bankruptcy, reorganization, insolvency, receivership or an assignment for the benefit of creditors. You expressly agree and consent to the use and/or transfer of this information in connection with any of the above-described proceedings. We cannot and will not be responsible for any breach of security by any third party or

for any actions of any third party that receives any of the information that is disclosed to us.

Choices With Your Information

Whether you submit your information to FNF is entirely up to you. If you decide not to submit your information, FNF may not be able to provide certain products or services to you. You may choose to prevent FNF from using your information under certain circumstances ("opt out"). You may opt out of receiving communications from us about our products and/or services.

Security And Retention Of Information

FNF is committed to protecting the information you share with us and utilizes a combination of security technologies, procedures and safeguards to help protect it from unauthorized access, use and/or disclosure. FNF trains its employees on privacy practices and on FNF's privacy and information security policies. FNF works hard to retain information related to you only as long as reasonably necessary for business and/or legal purposes.

Information From Children

The Website is meant for adults. The Website is not intended or designed to attract children under the age of thirteen (13). We do not collect Personal Information from any person that we know to be under the age of thirteen (13) without permission from a parent or guardian.

Privacy Outside the Website

The Website may contain links to other websites, including links to websites of third party service providers. FNF is not and cannot be responsible for the privacy practices or the content of any of those other websites.

International Users

Because FNF's headquarters is located in the United States, we may transfer your Personal Information and/or Browsing Information to the United States. By using our website and providing us with your Personal Information and/or Browsing Information, you understand and consent to the transfer, processing and storage of such information outside your country of residence, as well as the fact that we will handle such information consistent with this Privacy Notice.

Do Not Track Disclosures

Currently, our policy is that we do not recognize "do not track" requests from Internet browsers and similar devices.

The California Online Privacy Protection Act

For some websites which FNF or one of its companies owns, such as the Customer CareNet ("CCN"), FNF is acting as a third party service provider to a mortgage loan servicer. In those instances, we may collect certain information on behalf of that mortgage loan servicer, including:

- first and last name;
- property address;
- user name and password;

- loan number;
- social security number - masked upon entry;
- email address;
- security questions and answers; and
- IP address.

The information you submit is then transferred to your mortgage loan servicer by way of CCN. **The mortgage loan servicer is responsible for taking action or making changes to any consumer information submitted through this website. For example, if you believe that your payment or user information is incorrect, you must contact your mortgage loan servicer.**

CCN does not share consumer information with third parties, other than those with which the mortgage loan servicer has contracted to interface with the CCN application. All sections of this Privacy Notice apply to your interaction with CCN, except for the sections titled Choices with Your Information, and Access and Correction. If you have questions regarding the choices you have with regard to your personal information or how to access or correct your personal information, contact your mortgage loan servicer.

Access and Correction

To access your Personal Information in the possession of FNF and correct any inaccuracies, please contact us by email at privacy@fnf.com or by mail at:

Fidelity National Financial, Inc.
601 Riverside Avenue
Jacksonville, Florida 32204
Attn: Chief Privacy Officer

Your Consent To This Privacy Notice

By submitting Personal Information and/or Browsing Information to FNF, you consent to the collection and use of information by FNF in compliance with this Privacy Notice. We reserve the right to make changes to this Privacy Notice. If we change this Privacy Notice, we will post the revised version on the Website.

Contact FNF

Please send questions and/or comments related to this Privacy Notice by email at privacy@fnf.com or by mail at:

Fidelity National Financial, Inc.
601 Riverside Avenue
Jacksonville, Florida 32204
Attn: Chief Privacy Officer

Copyright © 2016. Fidelity National Financial, Inc.
All Rights Reserved.

EFFECTIVE AS OF APRIL 1, 2016

ATTACHMENT ONE (01-01-08)

AMERICAN LAND TITLE ASSOCIATION
RESIDENTIAL TITLE INSURANCE POLICY (6-1-87) EXCLUSIONS

In addition to the Exceptions in Schedule B, you are not insured against loss, costs, attorneys' fees, and expenses resulting from:

1. Governmental police power, and the existence or violation of any law or government regulation. This includes building and zoning ordinances and also laws and regulations concerning:

- land use
- improvements on the land
- land division
- environmental protection

This exclusion does not apply to violations or the enforcement of these matters which appear in the public records at Policy Date.

This exclusion does not limit the zoning coverage described in Items 12 and 13 of Covered Title Risks.

2. The right to take the land by condemning it, unless:

- a notice of exercising the right appears in the public records on the Policy Date

In addition to the Exclusions, you are not insured against loss, costs, attorneys' fees, and the expenses resulting from:

1. Any rights, interests, or claims of parties in possession of the land not shown by the public records.

2. Any easements or liens not shown by the public records. This does not limit the lien coverage in Item 8 of Covered Title Risks.

- the taking happened prior to the Policy Date and is binding on you if you bought the land without knowing of the taking.
3. Title Risks:
- that are created, allowed, or agreed to by you
 - that are known to you, but not to us, on the Policy Date—unless they appeared in the public records
 - that result in no loss to you
 - that first affect your title after the Policy Date—this does not limit the labor and material lien coverage in Item 8 of Covered Title Risks
4. Failure to pay value for your title.
5. Lack of a right:
- to any land outside the area specifically described and referred to in Item 3 of Schedule A
- OR
- in streets, alleys, or waterways that touch your land
- This exclusion does not limit the access coverage in Item 5 of Covered Title Risks

3. Any facts about the land which a correct survey would disclose and which are not shown by the public records. This does not limit the forced removal coverage in Item 12 of Covered Title Risks.

4. Any water rights or claims or title to water in or under the land, whether or not shown by the public records.

FORMERLY AMERICAN LAND TITLE ASSOCIATION LOAN POLICY (10-17-92)
WITH A.L.T.A. ENDORSEMENT-FORM 1 COVERAGE
EXCLUSIONS FROM COVERAGE

The following matters are expressly excluded from the coverage of this policy and the Company will not pay loss or damage, costs, attorneys' fees or expenses which arise by reason of:

1. (a) Any law, ordinance or governmental regulation (including but not limited to building and zoning laws, ordinances, or regulations) restricting, regulating, prohibiting or relating to (i) the occupancy, use, or enjoyment of the land; (ii) the character, dimensions or location of any improvement now or hereafter erected on the land; (iii) a separation in ownership or a change in the dimensions or area of the land or any parcel of which the land is or was a part; or (iv) environmental protection, or the effect of any violation of these laws, ordinances or governmental regulations, except to the extent that a notice of the enforcement thereof or a notice of a defect, lien or encumbrance resulting from a violation or alleged violation affecting the land has been recorded in the public records at Date of Policy.
- (b) Any governmental police power not excluded by (a) above, except to the extent that a notice of the exercise thereof or a notice of a defect, lien or encumbrance resulting from a violation or alleged violation affecting the land has been recorded in the public records at Date of Policy.
2. Rights of eminent domain unless notice of the exercise thereof has been recorded in the public records at Date of Policy, but not excluding from coverage any taking which has occurred prior to Date of Policy which would be binding on the rights of a purchaser for value without knowledge.
3. Defects, liens, encumbrances, adverse claims or other matters:
 - (a) created, suffered, assumed or agreed to by the insured claimant;
 - (b) not known to the Company, not recorded in the public records at Date of Policy, but known to the insured claimant and not disclosed in writing to the Company by the insured claimant prior to the date the insured claimant became an insured under this policy;
 - (c) resulting in no loss or damage to the insured claimant;
 - (d) attaching or created subsequent to Date of Policy (except to the extent that this policy insures the priority of the lien of the insured

mortgage over any statutory lien for services, labor or material or to the extent insurance is afforded herein as to assessments for street improvements under construction or completed at Date of Policy); or

(e) resulting in loss or damage which would not have been sustained if the insured claimant had paid value for the insured mortgage.

4. Unenforceability of the lien of the insured mortgage because of the inability or failure of the insured at Date of Policy, or the inability or failure of any subsequent owner of the indebtedness, to comply with applicable doing business laws of the state in which the land is situated.

5. Invalidity or unenforceability of the lien of the insured mortgage, or claim thereof, which arises out of the transaction evidenced by the insured mortgage and is based upon usury or any consumer credit protection or truth in lending law.

6. Any statutory lien for services, labor or materials (or the claim of priority of any statutory lien for services, labor or materials over the lien of the insured mortgage) arising from an improvement or work related to the land which is contracted for and commenced subsequent to Date of Policy and is not financed in whole or in part by proceeds of the indebtedness secured by the insured mortgage which at Date of Policy the insured has advanced or is obligated to advance.

7. Any claim, which arises out of the transaction creating the interest of the mortgagee insured by this policy, by reason of the operation of federal bankruptcy, state insolvency, or similar creditors' rights laws, that is based on:

(i) the transaction creating the interest of the insured mortgagee being deemed a fraudulent conveyance or fraudulent transfer; or

(ii) the subordination of the interest of the insured mortgagee as a result of the application of the doctrine of equitable subordination; or

(iii) the transaction creating the interest of the insured mortgagee being deemed a preferential transfer except where the preferential transfer results from the failure:

(a) to timely record the instrument of transfer; or

(b) of such recordation to impart notice to a purchaser for value or a judgment or lien creditor.

The above policy form may be issued to afford either Standard Coverage or Extended Coverage. In addition to the above Exclusions from Coverage, the Exceptions from Coverage in a Standard Coverage policy will also include the following Exceptions from Coverage:

EXCEPTIONS FROM COVERAGE

This policy does not insure against loss or damage (and the Company will not pay costs, attorneys' fees or expenses) which arise by reason of:

1. Taxes or assessments which are not shown as existing liens by the records of any taxing authority that levies taxes or assessments on real property or by the public records. Proceedings by a public agency which may result in taxes or assessments, or notices of such proceedings, whether or not shown by the records of such agency or by the public records.
2. Any facts, rights, interests or claims which are not shown by the public records but which could be ascertained by an inspection of the land or which may be asserted by persons in possession thereof.
3. Easements, liens or encumbrances, or claims thereof, not shown by the public records.

4. Discrepancies, conflicts in boundary lines, shortage in area, encroachments, or any other facts which a correct survey would disclose, and which are not shown by the public records.

5. (a) Unpatented mining claims; (b) reservations or exceptions in patents or in Acts authorizing the issuance thereof; (c) water rights, claims or title to water, whether or not the matters excepted under (a), (b) or (c) are shown by the public records.

6. Any lien or right to a lien for services, labor or material not shown by the Public Records.

2006 AMERICAN LAND TITLE ASSOCIATION LOAN POLICY (06-17-06)

EXCLUSIONS FROM COVERAGE

The following matters are expressly excluded from the coverage of this policy, and the Company will not pay loss or damage, costs, attorneys' fees, or expenses that arise by reason of:

1. (a) Any law, ordinance, permit, or governmental regulation (including those relating to building and zoning) restricting, regulating, prohibiting, or relating to

(i) the occupancy, use, or enjoyment of the Land;

(ii) the character, dimensions, or location of any improvement erected on the Land;

(iii) the subdivision of land; or

(iv) environmental protection;

or the effect of any violation of these laws, ordinances, or governmental regulations. This Exclusion 1(a) does not modify or limit the coverage provided under Covered Risk 5.

(b) Any governmental police power. This Exclusion 1(b) does not modify or limit the coverage provided under Covered Risk 6.

2. Rights of eminent domain. This Exclusion does not modify or limit the coverage provided under Covered Risk 7 or 8.

3. Defects, liens, encumbrances, adverse claims, or other matters

(a) created, suffered, assumed, or agreed to by the Insured Claimant;

(b) not Known to the Company, not recorded in the Public Records at Date of Policy, but Known to the Insured Claimant and not disclosed in writing to the Company by the Insured Claimant prior to the date the Insured Claimant became an Insured under this policy;

(c) resulting in no loss or damage to the Insured Claimant;

(d) attaching or created subsequent to Date of Policy (however, this does not modify or limit the coverage provided under Covered Risk 11, 13 or 14); or

(e) resulting in loss or damage that would not have been sustained if the Insured Claimant had paid value for the Insured Mortgage.

4. Unenforceability of the lien of the Insured Mortgage because of the inability or failure of an Insured to comply with applicable doing-business laws of the state where the Land is situated.

5. Invalidity or unenforceability in whole or in part of the lien of the Insured Mortgage that arises out of the transaction evidenced by the Insured Mortgage and is based upon usury or any consumer credit protection or truth-in-lending law.

6. Any claim, by reason of the operation of federal bankruptcy, state insolvency, or similar creditors' rights laws, that the transaction creating the lien of the Insured Mortgage, is

(a) a fraudulent conveyance or fraudulent transfer, or

(b) a preferential transfer for any reason not stated in Covered Risk 13(b) of this policy.

7. Any lien on the Title for real estate taxes or assessments imposed by governmental authority and created or attaching between Date of Policy and the date of recording of the Insured Mortgage in the Public Records. This Exclusion does not modify or limit the coverage provided under Covered Risk 11(b).

The above policy form may be issued to afford either Standard Coverage or Extended Coverage. In addition to the above Exclusions from Coverage, the Exceptions from Coverage in a Standard Coverage policy will also include the following Exceptions from Coverage:

EXCEPTIONS FROM COVERAGE

This policy does not insure against loss or damage (and the Company will not pay costs, attorneys' fees or expenses) that arise by reason of:

1. (a) Taxes or assessments that are not shown as existing liens by the records of any taxing authority that levies taxes or assessments on real property or by the Public Records; (b) proceedings by a public agency that may result in taxes or assessments, or notices of such proceedings, whether or not shown by the records of such agency or by the Public Records.

2. Any facts, rights, interests, or claims that are not shown by the Public Records but that could be ascertained by an inspection of the Land or that may be asserted by persons in possession of the Land.

3. Easements, liens or encumbrances, or claims thereof, not shown by the Public Records.

4. Any encroachment, encumbrance, violation, variation, or adverse circumstance affecting the Title that would be disclosed by an accurate and complete land survey of the Land and not shown by the Public Records.

5. (a) Unpatented mining claims; (b) reservations or exceptions in patents or in Acts authorizing the issuance thereof; (c) water rights, claims or title to water, whether or not the matters excepted under (a), (b), or (c) are shown by the Public Records.

6. Any lien or right to a lien for services, labor or material not shown by the Public Records.

FORMERLY AMERICAN LAND TITLE ASSOCIATION OWNER'S POLICY (10-17-92)
EXCLUSIONS FROM COVERAGE

The following matters are expressly excluded from the coverage of this policy and the Company will not pay loss or damage, costs, attorneys' fees or expenses which arise by reason of:

1. (a) Any law, ordinance or governmental regulation (including but not limited to building and zoning laws, ordinances, or regulations) restricting, regulating, prohibiting or relating to (i) the occupancy, use, or enjoyment of the land; (ii) the character, dimensions or location of any improvement now or hereafter erected on the land; (iii) a separation in ownership or a change in the dimensions or area of the land or any parcel of which the land is or was a part; or (iv) environmental protection, or the effect of any violation of these laws, ordinances or governmental regulations, except to the extent that a notice of the enforcement thereof or a notice of a defect, lien or encumbrance resulting from a violation or alleged violation affecting the land has been recorded in the public records at Date of Policy.
- (b) Any governmental police power not excluded by (a) above, except to the extent that a notice of the exercise thereof or a notice of a defect, lien or encumbrance resulting from a violation or alleged violation affecting the land has been recorded in the public records at Date of Policy.
2. Rights of eminent domain unless notice of the exercise thereof has been recorded in the public records at Date of Policy, but not excluding from coverage any taking which has occurred prior to Date of Policy

The above policy form may be issued to afford either Standard Coverage or Extended Coverage. In addition to the above Exclusions from Coverage, the Exceptions from Coverage in a Standard Coverage Policy will also include the following Exceptions from Coverage:

EXCEPTIONS FROM COVERAGE

This policy does not insure against loss or damage (and the Company will not pay costs, attorneys' fees or expenses) which arise by reason of:

1. Taxes or assessments which are not shown as existing liens by the records of any taxing authority that levies taxes or assessments on real property or by the public records. Proceedings by a public agency which may result in taxes or assessments, or notices of such proceedings, whether or not shown by the records of such agency or by the public records.
2. Any facts, rights, interests or claims which are not shown by the public records but which could be ascertained by an inspection of the land or which may be asserted by persons in possession thereof.
3. Easements, liens or encumbrances, or claims thereof, which are not shown by the public records.

which would be binding on the rights of a purchaser for value without knowledge.

3. Defects, liens, encumbrances, adverse claims or other matters:

(a) created, suffered, assumed or agreed to by the insured claimant;

(b) not known to the Company, not recorded in the public records at Date of Policy, but known to the insured claimant and not disclosed in writing to the Company by the insured claimant prior to the date the insured claimant became an insured under this policy;

(c) resulting in no loss or damage to the insured claimant;

(d) attaching or created subsequent to Date of Policy; or

(e) resulting in loss or damage which would not have been sustained if the insured claimant had paid value for the estate or interest insured by this policy.

4. Any claim, which arises out of the transaction vesting in the insured the estate or interest insured by this policy, by reason of the operation of federal bankruptcy, state insolvency, or similar creditors' rights laws, that is based on:

(i) the transaction creating the estate or interest insured by this policy being deemed a fraudulent conveyance or fraudulent transfer; or

(ii) the transaction creating the estate or interest insured by this policy being deemed a preferential transfer except where the preferential transfer results from the failure:

(a) to timely record the instrument of transfer; or

(b) of such recordation to impart notice to a purchaser for value or a judgment or lien creditor.

2006 AMERICAN LAND TITLE ASSOCIATION OWNER'S POLICY (06-17-06)
EXCLUSIONS FROM COVERAGE

The following matters are expressly excluded from the coverage of this policy, and the Company will not pay loss or damage, costs, attorneys' fees, or expenses that arise by reason of:

1. (a) Any law, ordinance, permit, or governmental regulation (including those relating to building and zoning) restricting, regulating, prohibiting, or relating to
 - (i) the occupancy, use, or enjoyment of the Land;
 - (ii) the character, dimensions, or location of any improvement erected on the Land;
 - (iii) the subdivision of land; or
 - (iv) environmental protection;

or the effect of any violation of these laws, ordinances, or governmental regulations. This Exclusion 1(a) does not modify or limit the coverage provided under Covered Risk 5.

(b) Any governmental police power. This Exclusion 1(b) does not modify or limit the coverage provided under Covered Risk 6.

2. Rights of eminent domain. This Exclusion does not modify or limit the coverage provided under Covered Risk 7 or 8.

3. Defects, liens, encumbrances, adverse claims, or other matters

(a) created, suffered, assumed, or agreed to by the Insured Claimant;

(b) not Known to the Company, not recorded in the Public Records at Date of Policy, but Known to the Insured Claimant and not disclosed in writing to the Company by the Insured Claimant prior to the date the Insured Claimant became an Insured under this policy;

(c) resulting in no loss or damage to the Insured Claimant;

(d) attaching or created subsequent to Date of Policy (however, this does not modify or limit the coverage provided under Covered Risk 9 and 10); or

(e) resulting in loss or damage that would not have been sustained if the Insured Claimant had paid value for the Title.

4. Any claim, by reason of the operation of federal bankruptcy, state insolvency, or similar creditors' rights laws, that the transaction vesting the Title as shown in Schedule A, is

(a) a fraudulent conveyance or fraudulent transfer; or

(b) a preferential transfer for any reason not stated in Covered Risk 9 of this policy.

5. Any lien on the Title for real estate taxes or assessments imposed by governmental authority and created or attaching between Date of Policy and the date of recording of the deed or other instrument of transfer in the Public Records that vests Title as shown in Schedule A.

The above policy form may be issued to afford either Standard Coverage or Extended Coverage. In addition to the above Exclusions from Coverage, the Exceptions from Coverage in a Standard Coverage policy will also include the following Exceptions from Coverage:

EXCEPTIONS FROM COVERAGE

This policy does not insure against loss or damage (and the Company will not pay costs, attorneys' fees or expenses) that arise by reason of:

1. (a) Taxes or assessments that are not shown as existing liens by the records of any taxing authority that levies taxes or assessments on real property or by the Public Records; (b) proceedings by a public agency that may result in taxes or assessments, or notices of such proceedings, whether or not shown by the records of such agency or by the Public Records.

2. Any facts, rights, interests, or claims that are not shown in the Public Records but that could be ascertained by an inspection of the Land or that may be asserted by persons in possession of the Land.

3. Easements, liens or encumbrances, or claims thereof, not shown by the Public Records.

4. Any encroachment, encumbrance, violation, variation, or adverse circumstance affecting the Title that would be disclosed by an accurate and complete land survey of the Land and that are not shown by the Public Records.

5. (a) Unpatented mining claims; (b) reservations or exceptions in patents or in Acts authorizing the issuance thereof; (c) water rights, claims or title to water, whether or not the matters excepted under (a), (b), or (c) are shown by the Public Records.

6. Any lien or right to a lien for services, labor or material not shown by the Public Records.

ALTA HOMEOWNER'S POLICY OF TITLE INSURANCE (10-22-03)
EXCLUSIONS

In addition to the Exceptions in Schedule B, You are not insured against loss, costs, attorneys' fees, and expenses resulting from:

1. Governmental police power, and the existence or violation of any law or government regulation. This includes ordinances, laws and regulations concerning:

- a. building
- b. zoning
- c. Land use
- d. improvements on Land
- e. land division
- f. environmental protection

This Exclusion does not apply to violations or the enforcement of these matters if notice of the violation or enforcement appears in the Public Records at the Policy Date.

This Exclusion does not limit the coverage described in Covered Risk 14, 15, 16, 17 or 24.

2. The failure of Your existing structures, or any part of them, to be constructed in accordance with applicable building codes. This Exclusion does not apply to violations of building codes if notice of the violation appears in the Public Records at the Policy Date.

3. The right to take the Land by condemning it, unless:

- a. notice of exercising the right appears in the Public Records at the Policy Date; or

- b. the taking happened before the Policy Date and is binding on You if You bought the Land without Knowing of the taking.

4. Risks:

- a. that are created, allowed, or agreed to by You, whether or not they appear in the Public Records.

- b. that are Known to You at the Policy Date, but not to Us, unless they appear in the Public Records at the Policy Date;

- c. that result in no loss to You; or

- d. that first occur after the Policy Date—this does not limit the coverage described in Covered Risk 7, 8.d., 22, 23, 24 or 25.

5. Failure to pay value for Your Title.

6. Lack of a right:

- a. to any Land outside the area specifically described and referred to in paragraph 3 of Schedule A; and

- b. in streets, alleys, or waterways that touch the Land.

This Exclusion does not limit the coverage described in Covered Risk 11 or 18.

LIMITATIONS ON COVERED RISKS

Your insurance for the following Covered Risks is limited on the Owner's Coverage Statement as follows:

- For Covered Risk 14, 15, 16, and 18, Your Deductible Amount and Our Maximum Dollar Limit of Liability shown in Schedule A. The deductible amounts and maximum dollar limits shown on Schedule A are as follows:

	Your Deductible Amount	Our Maximum Dollar Limit of Liability
Covered Risk 14:	1% of Policy Amount or \$2,500.00 (whichever is less)	\$10,000.00
Covered Risk 15:	1% of Policy Amount or \$5,000.00 (whichever is less)	\$25,000.00
Covered Risk 16:	1% of Policy Amount or \$5,000.00 (whichever is less)	\$25,000.00
Covered Risk 18:	1% of Policy Amount or \$2,500.00 (whichever is less)	\$5,000.00

ALTA HOMEOWNER'S POLICY OF TITLE INSURANCE (01-01-08)

EXCLUSIONS

In addition to the Exceptions in Schedule B, You are not insured against loss, costs, attorneys' fees, and expenses resulting from:

1. Governmental police power, and the existence or violation of those portions of any law or government regulation concerning:
 - a. building;
 - b. zoning;
 - c. land use;
 - d. improvements on the Land;
 - e. land division; and
 - f. environmental protection.

This Exclusion does not limit the coverage described in Covered Risk 8.a., 14, 15, 16, 18, 19, 20, 23 or 27.
2. The failure of Your existing structures, or any part of them, to be constructed in accordance with applicable building codes. This Exclusion does not limit the coverage described in Covered Risk 14 or 15.
3. The right to take the Land by condemning it. This Exclusion does not limit the coverage described in Covered Risk 17.
4. Risks:
 - a. that are created, allowed, or agreed to by You, whether or not they are recorded in the Public Records;
 - b. that are Known to You at the Policy Date, but not to Us, unless they are recorded in the Public Records at the Policy Date;
 - c. that result in no loss to You; or
 - d. that first occur after the Policy Date—this does not limit the coverage described in Covered Risk 7, 8.e., 25, 26, 27 or 28.
5. Failure to pay value for Your Title.
6. Lack of a right:
 - a. to any land outside the area specifically described and referred to in paragraph 3 of Schedule A; and
 - b. in streets, alleys, or waterways that touch the Land.

This Exclusion does not limit the coverage described in Covered Risk 11 or 21.

LIMITATIONS ON COVERED RISKS

Your insurance for the following Covered Risks is limited on the Owner's Coverage Statement as follows:

- For Covered Risk 16, 18, 19, and 21 Your Deductible Amount and Our Maximum Dollar Limit of Liability shown in Schedule A.

The deductible amounts and maximum dollar limits shown on Schedule A are as follows:

	Your Deductible Amount	Our Maximum Dollar Limit of Liability
Covered Risk 16:	1% of Policy Amount Shown in Schedule A or \$2,500.00 (whichever is less)	\$10,000.00
Covered Risk 18:	1% of Policy Amount Shown in Schedule A or \$5,000.00 (whichever is less)	\$25,000.00
Covered Risk 19:	1% of Policy Amount Shown in Schedule A or \$5,000.00 (whichever is less)	\$25,000.00
Covered Risk 21:	1% of Policy Amount Shown in Schedule A or \$2,500.00 (whichever is less)	\$5,000.00

ALTA EXPANDED COVERAGE RESIDENTIAL LOAN POLICY (10/13/01)
EXCLUSIONS FROM COVERAGE

The following matters are expressly excluded from the coverage of this policy and the Company will not pay loss or damage, costs, attorneys' fees or expenses which arise by reason of:

1. (a) Any law, ordinance or governmental regulation (including but not limited to zoning laws, ordinances, or regulations) restricting, regulating, prohibiting or relating to (i) the occupancy, use, or enjoyment of the Land; (ii) the character, dimensions or location of any improvements now or hereafter erected on the Land; (iii) a separation in ownership or a change in the dimensions or areas of the Land or any parcel of which the Land is or was a part; or (iv) environmental protection, or the effect of any violation of these laws, ordinances or governmental regulations, except to the extent that notice of the enforcement thereof or a notice of a defect, lien or encumbrance resulting from a violation or alleged violation affecting the Land has been recorded in the Public Records at Date of Policy. This exclusion does not limit the coverage provided under Covered Risks 12, 13, 14 and 16 of this policy.
- (b) Any governmental police power not excluded by (a) above, except to the extent that a notice of the exercise thereof or a notice of a defect, lien or encumbrance resulting from a violation or alleged violation affecting the Land has been recorded in the Public Records at Date of Policy. This exclusion does not limit the coverage provided under Covered Risks 12, 13, 14, and 16 of this policy.
2. Rights of eminent domain unless notice of the exercise thereof has been recorded in the Public Records at Date of Policy, but not excluding from coverage any taking which has occurred prior to Date of Policy which would be binding on the rights of a purchaser for value without Knowledge.
3. Defects, liens, encumbrances, adverse claims or other matters:
 - (a) created, suffered, assumed or agreed to by the Insured Claimant;
 - (b) not Known to the Company, not recorded in the Public Records at Date of Policy, but Known to the Insured Claimant and not disclosed in writing to the Company by the Insured Claimant prior to the date the Insured Claimant became an Insured under this policy;
 - (c) resulting in no loss damage to the Insured Claimant;
 - (d) attaching or created subsequent to Date of Policy (this paragraph does not limit the coverage provided under Covered Risks 8, 16, 18, 19, 20, 21, 22, 23, 24, 25 and 26); or
 - (e) resulting in loss or damage which would not have been sustained if the Insured Claimant had paid value for the Insured Mortgage.
4. Unenforceability of the lien of the Insured Mortgage because of the inability or failure of the Insured at Date of Policy, or the inability or failure of any subsequent owner of the indebtedness, to comply with applicable doing business laws of the state in which the Land is situated.
5. Invalidity or unenforceability of the lien of the Insured Mortgage, or claim thereof, which arises out of the transaction evidenced by the Insured Mortgage and is based upon usury, except as provided in Covered Risk 27, or any consumer credit protection or truth-in-lending law.
6. Real property taxes or assessments of any governmental authority which become a lien on the Land subsequent to date of Policy. This exclusion does not limit the coverage provided under Covered Risks 7, 8(e) and 26.
7. Any claim of invalidity, unenforceability or lack of priority of the lien of the Insured Mortgage as to advances or modifications made after the Insured has Knowledge that the vestee shown in Schedule A is no longer the owner of the estate or interest covered by this policy. This exclusion does not limit the coverage provided in Covered Risk 8.
8. Lack of priority of the lien of the Insured Mortgage as to each and every advance made after Date of Policy, and all interest charged thereon, over liens, encumbrances and other matters affecting the title, the existence of which are Known to the Insured at:
 - (a) The time of the advance; or
 - (b) The time a modification is made to the terms of the Insured Mortgage which changes the rate of interest charged, if the rate of interest is greater as a result of the modification than it would have been before the modification. This exclusion does not limit the coverage provided in Covered Risk 8.
9. The failure of the residential structure, or any portion thereof to have been constructed before, on or after Date of Policy in accordance with applicable building codes. This exclusion does not apply to violations of building codes if notice of the violation appears in the Public Records at Date of Policy.

ALTA EXPANDED COVERAGE RESIDENTIAL LOAN POLICY (01-01-08)

EXCLUSIONS FROM COVERAGE

The following matters are expressly excluded from the coverage of this policy and the Company will not pay loss or damage, costs, attorneys' fees or expenses which arise by reason of:

1. (a) Any law, ordinance, permit, or governmental regulation (including those relating to building and zoning) restricting, regulating, prohibiting or relating to
 - (i) the occupancy, use, or enjoyment of the Land;
 - (ii) the character, dimensions or location of any improvement erected on the Land;
 - (iii) the subdivision of land; or
 - (iv) environmental protection;
 or the effect of any violation of these laws, ordinances or governmental regulations. This Exclusion 1(a) does not modify or limit the coverage provided under Covered Risk 5, 6, 13(c), 13(d), 14 or 16.
 - (b) Any governmental police power. This Exclusion 1(b) does not modify or limit the coverage provided under Covered Risk 5, 6, 13(c), 13(d), 14 or 16.
2. Rights of eminent domain. This Exclusion does not modify or limit the coverage provided under Covered Risk 7 or 8.
3. Defects, liens, encumbrances, adverse claims or other matters:
 - (a) created, suffered, assumed or agreed to by the Insured Claimant;
 - (b) not Known to the Company, not recorded in the Public Records at Date of Policy, but Known to the Insured Claimant and not disclosed in writing to the Company by the Insured Claimant prior to the date the Insured Claimant became an Insured under this policy;
 - (c) resulting in no loss or damage to the Insured Claimant;
 - (d) attaching or created subsequent to Date of Policy (however, this does not modify or limit the coverage provided under Covered Risk 11, 16, 17, 18, 19, 20, 21, 22, 23, 24, 27 or 28); or
 - (e) resulting in loss or damage that would not have been sustained if the Insured Claimant had paid value for the Insured Mortgage.
4. Unenforceability of the lien of the Insured Mortgage because of the inability or failure of an Insured to comply with applicable doing-business laws of the state where the Land is situated.
5. Invalidity or unenforceability in whole or in part of the lien of the Insured Mortgage that arises out of the transaction evidenced by the Insured Mortgage and is based upon usury, or any consumer credit protection or truth-in-lending law. This Exclusion does not modify or limit the coverage provided in Covered Risk 26.
6. Any claim of invalidity, unenforceability or lack of priority of the lien of the Insured Mortgage as to Advances or modifications made after the Insured has Knowledge that the vestee shown in Schedule A is no longer the owner of the estate or interest covered by this policy. This Exclusion does not modify or limit the coverage provided in Covered Risk 11.
7. Any lien on the Title for real estate taxes or assessments imposed by governmental authority and created or attaching subsequent to Date of Policy. This Exclusion does not modify or limit the coverage provided in Covered Risk 11(b) or 25.
8. The failure of the residential structure, or any portion of it, to have been constructed before, on or after Date of Policy in accordance with applicable building codes. This Exclusion does not modify or limit the coverage provided in Covered Risk 5 or 6.

APPEALS OF DEDICATIONS, EXACTIONS, OR ZONING REGULATIONS

POLICY OF THE CITY OF SCOTTSDALE ON APPEALS OF DEDICATIONS, EXACTIONS, OR ZONING REGULATIONS

RIGHTS OF PROPERTY OWNER

In addition to other rights granted to you by the U.S. and Arizona Constitution, federal and state law and city ordinances or regulations, you are hereby notified of your right to appeal the following City actions relating to your property:

- 1) Any dedication or exaction which is required of you by an administrative agency or official of the city as a condition of granting approval of your request to use, improve or develop your real property. This appeal right does not apply to a dedication or exaction required as part of a city legislative act (for example a zoning ordinance) where an administrative agency or official has no discretion to determine the dedication or exaction.
- 2) The adoption or amendment of a zoning regulation that creates a taking of property in violation of Arizona and federal court decisions.

APPEAL PROCEDURE

The appeal must be in writing and specify the City action appealed and the date final action was taken, and it must be filed with or mailed to the hearing officer designated by the city within 30 days after the final action is taken. Address the appeal as follows:

Hearing Officer, C/O City Clerk
3939 Drinkwater Blvd.
Scottsdale, AZ 85251

- ❖ No fee will be charged for filing
- ❖ The City Attorney's Office will review the appeal for compliance with the above requirements, and will notify you if your appeal does not comply.
- ❖ Eligible appeals will be forwarded to the hearing officer, and a hearing will be scheduled within 30 days of receipt by the hearing officer of your request. Ten days notice will be given to you of the date, time and place of the hearing unless you indicate that less notice is acceptable to you.
- ❖ The city will submit a takings impact report to the hearing officer.
- ❖ In an appeal from a dedication or exaction, the City will bear the burden of proving that the dedication or exaction to be imposed on your property bears an essential nexus between the requirement and a legitimate governmental interest and that the proposed dedication or exaction is roughly proportional to the impact of the use, improvement or development you proposed.
- ❖ In an appeal from the adoption or amendment of a zoning regulation, the City will bear the burden of proving that any dedication or exaction requirement in the zoning regulation is roughly proportional to the impact of the proposed use, improvement, or development, and that the zoning regulation does not create a taking of property in violation of Arizona and federal court cases.
- ❖ The hearing officer must render his decision within five working days after the appeal is heard.
- ❖ The hearing officer can modify or delete a dedication or exaction or, in the case of an appeal from a zoning regulation, transmit a recommendation to the City Council.
- ❖ If you are dissatisfied with the decision of the hearing officer, you may file a complaint for a trial de novo with the Superior Court within 30 days of the hearing officer's decision.

If you have questions about this appeal process, you may contact:

City Attorney's Office
3939 Drinkwater Blvd.
Scottsdale, AZ 85251
(480) 312-2405

Please be aware that City staff cannot give you legal advice. You may wish, but are not required, to hire an attorney to represent you in an appeal.

**Owner Certification
Acknowledging Receipt
Of
Notice Of Right To Appeal
Exactions And Dedications**

I hereby certify that I am the owner of property located at:

APN: 175-49-012A

(address where development approval, building permits, or city required improvements and dedications are being required)

and hereby certify that I have received a notice that explains my right to appeal all exactions and/or dedications required by the City of Scottsdale as part of my property development on the parcel listed in the above address.

FTT Total Wine Center, LLC,
an Arizona limited liability company

By: Carbas Corporation,
an Arizona corporation

Its: Manager

By: *Lyman A. Morrison*

Name: LYMAN A. MORRISON

Title: PRESIDENT

10/11/16
Date

APPEALS OF DEDICATIONS, EXACTIONS, OR ZONING REGULATIONS

POLICY OF THE CITY OF SCOTTSDALE ON APPEALS OF DEDICATIONS, EXACTIONS, OR ZONING REGULATIONS

RIGHTS OF PROPERTY OWNER

In addition to other rights granted to you by the U.S. and Arizona Constitution, federal and state law and city ordinances or regulations, you are hereby notified of your right to appeal the following City actions relating to your property:

- 1) Any dedication or exaction which is required of you by an administrative agency or official of the city as a condition of granting approval of your request to use, improve or develop your real property. This appeal right does not apply to a dedication or exaction required as part of a city legislative act (for example a zoning ordinance) where an administrative agency or official has no discretion to determine the dedication or exaction.
- 2) The adoption or amendment of a zoning regulation that creates a taking of property in violation of Arizona and federal court decisions.

APPEAL PROCEDURE

The appeal must be in writing and specify the City action appealed and the date final action was taken, and it must be filed with or mailed to the hearing officer designated by the city within 30 days after the final action is taken. Address the appeal as follows:

Hearing Officer, C/O City Clerk
3939 Drinkwater Blvd.
Scottsdale, AZ 85251

- ❖ No fee will be charged for filing
- ❖ The City Attorney's Office will review the appeal for compliance with the above requirements, and will notify you if your appeal does not comply.
- ❖ Eligible appeals will be forwarded to the hearing officer, and a hearing will be scheduled within 30 days of receipt by the hearing officer of your request. Ten days notice will be given to you of the date, time and place of the hearing unless you indicate that less notice is acceptable to you.
- ❖ The city will submit a takings impact report to the hearing officer.
- ❖ In an appeal from a dedication or exaction, the City will bear the burden of proving that the dedication or exaction to be imposed on your property bears an essential nexus between the requirement and a legitimate governmental interest and that the proposed dedication or exaction is roughly proportional to the impact of the use, improvement or development you proposed.
- ❖ In an appeal from the adoption or amendment of a zoning regulation, the City will bear the burden of proving that any dedication or exaction requirement in the zoning regulation is roughly proportional to the impact of the proposed use, improvement, or development, and that the zoning regulation does not create a taking of property in violation of Arizona and federal court cases.
- ❖ The hearing officer must render his decision within five working days after the appeal is heard.
- ❖ The hearing officer can modify or delete a dedication or exaction or, in the case of an appeal from a zoning regulation, transmit a recommendation to the City Council.
- ❖ If you are dissatisfied with the decision of the hearing officer, you may file a complaint for a trial de novo with the Superior Court within 30 days of the hearing officer's decision.

If you have questions about this appeal process, you may contact:

City Attorney's Office
3939 Drinkwater Blvd.
Scottsdale, AZ 85251
(480) 312-2405

Please be aware that City staff cannot give you legal advice. You may wish, but are not required, to hire an attorney to represent you in an appeal.

**Owner Certification
Acknowledging Receipt
Of
Notice Of Right To Appeal
Exactions And Dedications**

I hereby certify that I am the owner of property located at:

APN: 175-49-012 C& D; 10200 North Scottsdale Road

(address where development approval, building permits, or city required improvements and dedications are being required)

and hereby certify that I have received a notice that explains my right to appeal all exactions and/or dedications required by the City of Scottsdale as part of my property development on the parcel listed in the above address.



Signature of Property Owner

10-7-14
Date

Action by Resolution

Authorizing FTT Total Wine, LLC to Submit Development Application

The undersigned being all of the Directors of AZ FINANCIAL TT CORPORATION, an Arizona corporation, the sole corporate member of FTT Total Wine, LLC, an Arizona limited liability company, (the "Company") certify that the following resolutions were adopted by its Directors effective as of the 1st day of October 2016:

WHEREAS, the Company has entered into a Purchase Agreement and Escrow Instructions dated February 22, 2016 with Circle K Stores, Inc., a Texas corporation as "Buyer" (the "Purchase Agreement"); and

WHEREAS, the Purchase Agreement anticipates that Circle K will submit the necessary applications required by City of Scottsdale for its intended development and use of the property to be purchased by Buyer under the Purchase Agreement; and

WHEREAS, the Company, in its capacity as "Seller", has agreed to cooperate in the necessary application and approval processes.

NOW THEREFORE, BE IT RESOLVED, that the Company is authorized to sign such applications and other submittals as are necessary to implement the intent of the Purchase Agreement, together with such actions as are necessary to perform all related acts as the officers of the Company may deem necessary or proper in order to carry out the purposes and said acts, executions, and deliveries are hereby authorized, approved and ratified.

This Document may be executed in counterparts, and the signature of any person required by this Document shall be effective if signed on any and/or all counterparts. All counterparts together shall be considered one and the same Document.

The foregoing resolutions have not been amended, modified or revoked and the same are now in full force and effect. Facsimile and PDF signatures shall have the same effect as original signatures and faxed and PDF copies may be relied upon as if they were originals for all purposes.

Executed by the sole directors of the Company:


Lynn A. Morrison


Lisa Gundvaldson

PROPERTY OWNER AUTHORIZATION

I do hereby authorize those business entities and persons listed below to apply for land development approvals, including but not limited to site plan review, variances, use permits, building permits and other approvals and permits for the following property:

Property: APN # 175-49-012A
NWC of Scottsdale & Gold Dust, Scottsdale, AZ


Authorized Persons/Firms:

Law Office of David Cisiewski, PLLC
Land Development Consultants, LLC
David Cisiewski
Michael Scarbrough
Tracy Roedel
Nick Fore
William Scarbrough
Sofia Hernandez
Justin Pierce

FTT Total Wine Center, LLC,
an Arizona limited liability company

By: **Carbas Corporation,**
an Arizona corporation

Its: **Manager**

By: 
Name: Lynn A. Morrison
Title: President and CEO

10320 N. Scottsdale Road
Scottsdale, Arizona 85253
Attention: Lynn A. Morrison
Facsimile: (480) 991-4701

PROPERTY OWNER AUTHORIZATION

I do hereby authorize those business entities and persons listed below to apply for land development approvals, including but not limited to site plan review, variances, use permits, building permits and other approvals and permits for the following property:

Property: APN # 175-49-012C and 175-49-012D
NWC of Scottsdale & Gold Dust, Scottsdale, AZ

Authorized Persons/Firms:

Law Office of David Cisiewski, PLLC
Land Development Consultants, LLC
David Cisiewski
Michael Scarbrough
Tracy Roedel
Nick Fore
William Scarbrough
Sofia Hernandez
Justin Pierce

OWNER: Circle K Stores Inc


Signature

10-7-16
Date

Address: 1130 W. Warner Road, Tempe, AZ 85284

AFFIDAVIT OF AUTHORITY TO ACT FOR PROPERTY OWNER

1. This affidavit concerns the following parcel of land:

- a. Street Address: 10300 N SCOTTSDALE RD
- b. County Tax Assessor's Parcel Number 175-49-012A - PORTION OF
- c. General Location NWC SCOTTSDALE & GOLD DUST
- d. Parcel Size: .204 ACRES
- e. Legal Description: SECTION 27 TOWNSHIP 3N RANGE 4E

(If the land is a platted lot, then write the lot number, subdivision, name, and the plat's recording number and date. Otherwise, write "see attached legal description" and attach a legal description.)

2. I am the owner of the land or I am the duly and lawfully appointed agent of the owner of the land and have authority from the owner to sign this affidavit on the owner's behalf. If the land has more than one owner, then I am the agent for all of the owners, and the word "owner" in this affidavit refers to all of them.

3. I have authority from the owner to act for the owner before the City of Scottsdale with regard to any and all reviews, zoning map amendments, general plan amendments, development variances, abandonments, plats, lot splits, lot ties, use permits, building permits and other land use regulatory or related matters of every description involving the land, or involving adjacent or nearby lands in which the owner has (or may acquire) an interest and all applications, dedications, payments, assurances, decisions, agreements, legal documents, commitments, waivers and other matters relating to any of them.

4. The City of Scottsdale is authorized to rely on my authority as described in this affidavit until three work days after the day the owner delivers to the general manager of the Scottsdale Planning and Development Services Department a written statement revoking my authority.

5. I will immediately deliver to the general manager of the City of Scottsdale Planning and Development Services Department written notice of any change in the ownership of the land or in my authority to act for the owner.

6. If more than one person signs this affidavit, each of them, acting alone, shall have the authority described in this affidavit, and each of them warrant to the City of Scottsdale the authority of the others.

7. Under penalty of perjury, I warrant and represent to the City of Scottsdale that this affidavit is true and complete. I understand that any error or incomplete information in this affidavit or any applications may invalidate approvals or other actions taken by the City of Scottsdale, may otherwise delay or prevent development of the land and may expose me or the owner to other liability. I understand that people who have not signed this form may be prohibited from speaking for the owner at public meetings or in other city processes.

Name (printed)

MICHAEL SCARBROUGH
DAVE CISIEWSKI
WILLIAM SCARBROUGH
NICK FORE
JUSTIN PIERCE

Date

OCTOBER 20, 2016
OCTOBER 20, 2016
OCTOBER 20, 2016
OCTOBER 19, 2016
OCTOBER 19, 2016

Signature

[Signature]
[Signature]
[Signature]
[Signature]
[Signature]

AFFIDAVIT OF AUTHORITY TO ACT FOR PROPERTY OWNER

1. This affidavit concerns the following parcel of land:

- a. Street Address: 10200 N SCOTTSDALE RD
- b. County Tax Assessor's Parcel Number 175-49-012C & 175-49-012D
- c. General Location NWC SCOTTSDALE & GOLD DUST
- d. Parcel Size: .75 ACRES
- e. Legal Description: SECTION 27, TOWNSHIP 3N, RANGE 4E
(If the land is a platted lot, then write the lot number, subdivision, name, and the plat's recording number and date. Otherwise, write "see attached legal description" and attach a legal description.)

2. I am the owner of the land or I am the duly and lawfully appointed agent of the owner of the land and have authority from the owner to sign this affidavit on the owner's behalf. If the land has more than one owner, then I am the agent for all of the owners, and the word "owner" in this affidavit refers to all of them.

3. I have authority from the owner to act for the owner before the City of Scottsdale with regard to any and all reviews, zoning map amendments, general plan amendments, development variances, abandonments, plats, lot splits, lot ties, use permits, building permits and other land use regulatory or related matters of every description involving the land, or involving adjacent or nearby lands in which the owner has (or may acquire) an interest and all applications, dedications, payments, assurances, decisions, agreements, legal documents, commitments, waivers and other matters relating to any of them.

4. The City of Scottsdale is authorized to rely on my authority as described in this affidavit until three work days after the day the owner delivers to the general manager of the Scottsdale Planning and Development Services Department a written statement revoking my authority.

5. I will immediately deliver to the general manager of the City of Scottsdale Planning and Development Services Department written notice of any change in the ownership of the land or in my authority to act for the owner.

6. If more than one person signs this affidavit, each of them, acting alone, shall have the authority described in this affidavit, and each of them warrant to the City of Scottsdale the authority of the others.

7. Under penalty of perjury, I warrant and represent to the City of Scottsdale that this affidavit is true and complete. I understand that any error or incomplete information in this affidavit or any applications may invalidate approvals or other actions taken by the City of Scottsdale, may otherwise delay or prevent development of the land and may expose me or the owner to other liability. I understand that people who have not signed this form may be prohibited from speaking for the owner at public meetings or in other city processes.

Name (printed)

MICHAEL SCARBROUGH
DAVE CISIEWSKI
WILLIAM SCARBROUGH
NICK FORE
JUSTIN PIERCE

Date

October 20, 2016
October 20, 2016
Oct 20, 2016
October 19, 2016
October 19, 2016

Signature

[Signature]
[Signature]
[Signature]
[Signature]
[Signature]