

Simulations
Photos
All Graphics (no plans)

Conceptual Site Plan/Open Space Plan

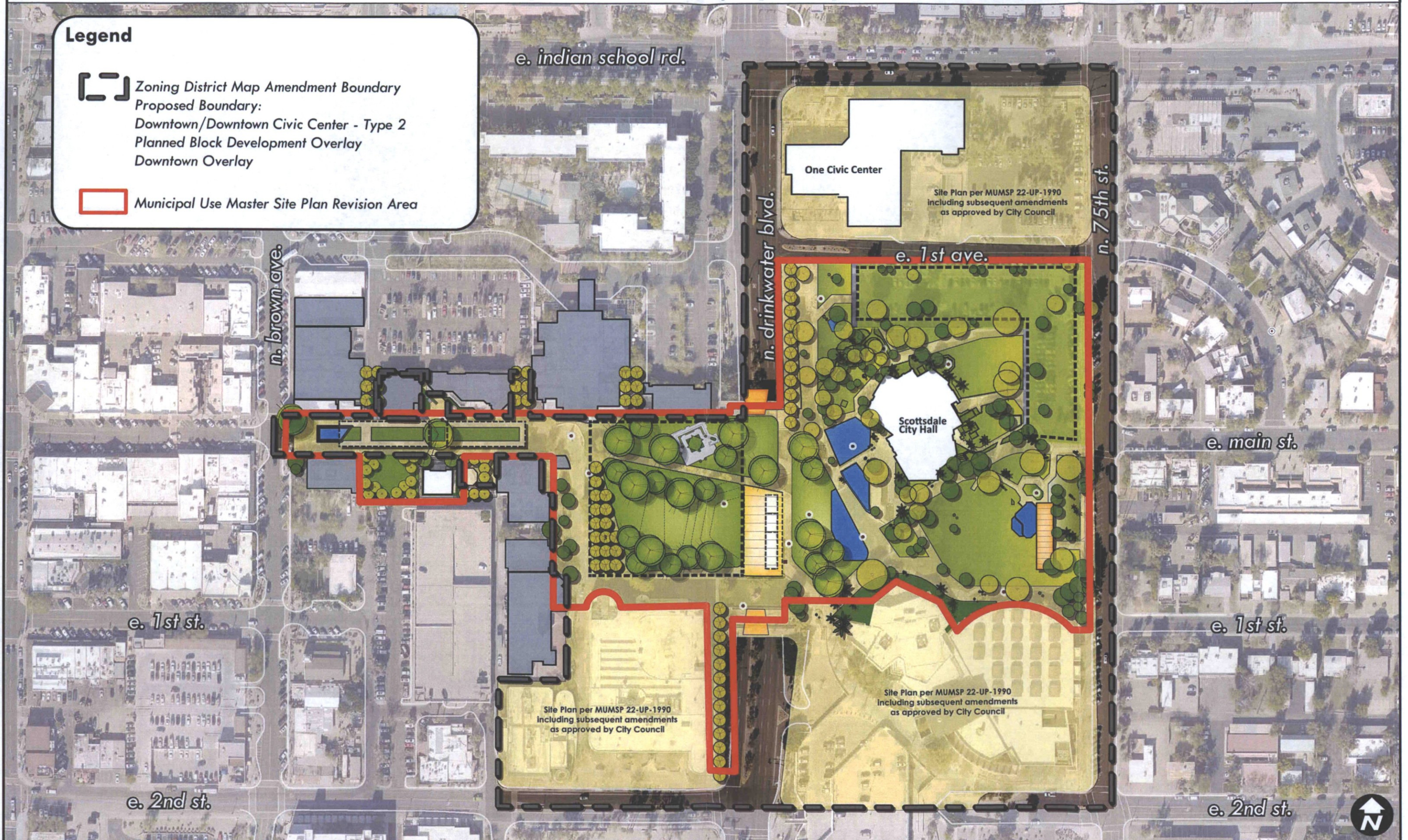
Legend



Zoning District Map Amendment Boundary
Proposed Boundary:
Downtown/Downtown Civic Center - Type 2
Planned Block Development Overlay
Downtown Overlay





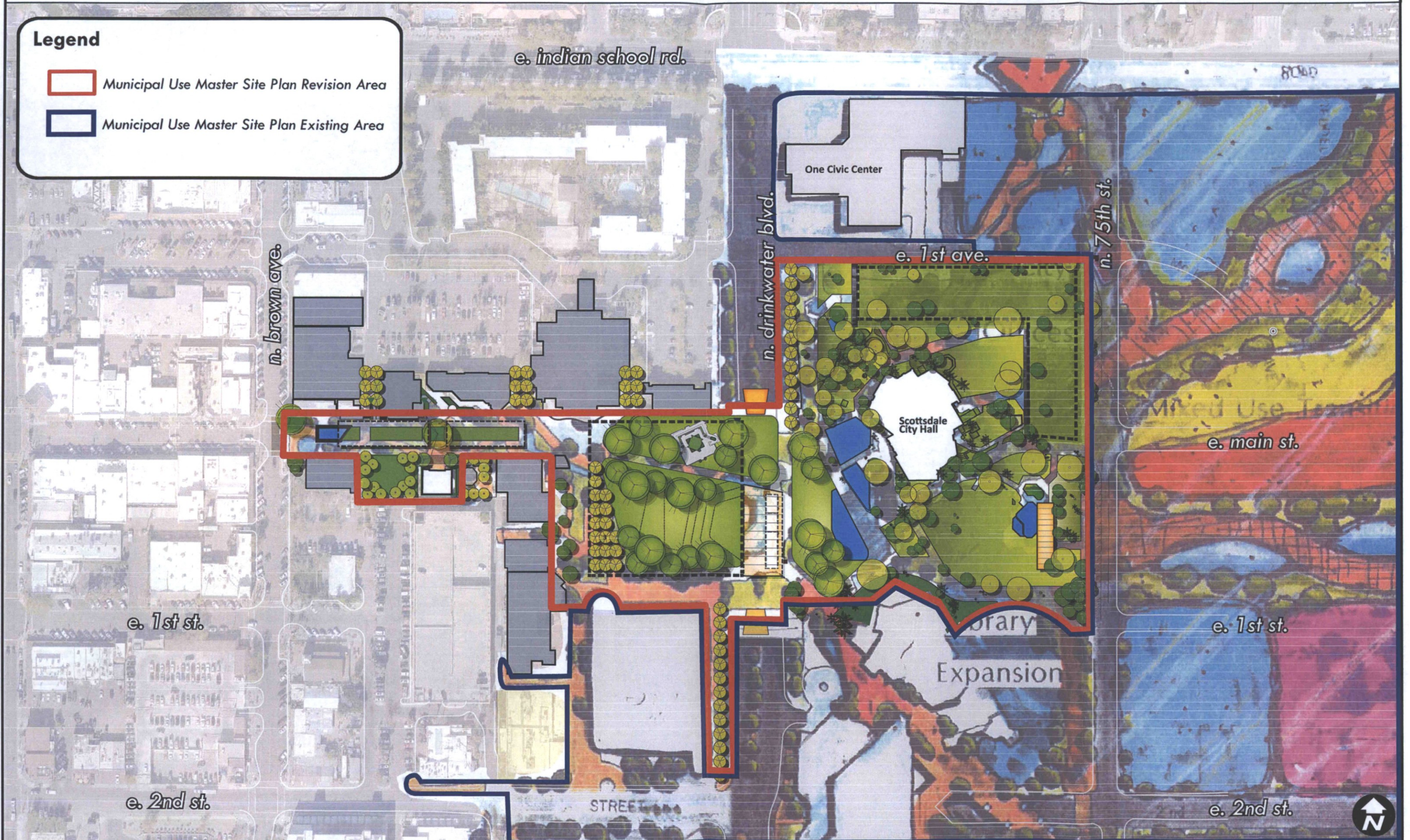
Municipal Use Master Site Plan Revision Area



MUMSP Existing and New

Legend

-  Municipal Use Master Site Plan Revision Area
-  Municipal Use Master Site Plan Existing Area



e. indian school rd.

One Civic Center

e. 1st ave.

Scottsdale
City Hall

e. main st.

e. 1st st.

Library

Expansion

e. 1st st.

e. 2nd st.

STREET

e. 2nd st.

