

**Final Approved Stamped Plans
Full Size**



Native Plant Inventory

Revel Legacy
8890 E. Legacy Blvd
Scottsdale, AZ

9/25/18

Plant #	Common Name	Caliper (in)/ Height (ft)	Status	Comments
1	Mesquite	18	RIP	Insect Damage / Cambium Damage
2	Blue Palo Verde	18	RIP	
3	Blue Palo Verde	6	RIP	Trunk Form / Leaning
4	Ironwood	14	NS	Branch Dieback
5	Foothills Palo Verde	7	RIP	
6	Blue Palo Verde	10	RIP	
7	Blue Palo Verde	16	RIP	
8	Foothills Palo Verde	10	RIP	Wash
9	Mesquite	7	RIP	
10	Mesquite	7	RIP	Cambium Damage / Poor Structure
11	Foothills Palo Verde	7	RIP	
12	Mesquite	8	RIP	
13	Mesquite	4	RIP	
14	Mesquite	8	RIP	
15	Mesquite	4	RIP	Form / Leaning
16	Mesquite	14	RIP	Prune Mistletoe
17	Mesquite	5	RIP	Form / Leaning
18	Mesquite	9	RIP	
19	Foothills Palo Verde	6	S	
20	Foothills Palo Verde	7	RIP	Insect Damage / Cambium Damage
21	Foothills Palo Verde	4	RIP	Insect Damage / Cambium Damage
22	Blue Palo Verde	6	NS	Exposed Roots / Poor Structure
23	Mesquite	18	RIP	
24	Mesquite	7	RIP	
25	Mesquite	4	RIP	
26	Blue Palo Verde	7	RIP	
27	Mesquite	40	RIP	Wide Base
28	Blue Palo Verde	16	RIP	
29	Blue Palo Verde	4	NS	Form / Leaning
30	Ironwood	26	S	
31	Mesquite	6	S	
32	Foothills Palo Verde	6	S	
33	Foothills Palo Verde	4	RIP	
34	Foothills Palo Verde	12	NS	Cambium Damage
35	Ironwood	22	RIP	
36	Foothills Palo Verde	18	RIP	Wide Base / Poor Structure
37	Foothills Palo Verde	6	RIP	Trunk Form / Leaning
38	Ironwood	14	RIP	
39	Foothills Palo Verde	4	RIP	

Plant #	Common Name	Caliper (in)/ Height (ft)	Status	Comments
40	Ironwood	28	RIP	
41	Ironwood	26	RIP	
42	Barrel	8	RIP	
43	Mesquite	14	RIP	Form / Leaning
44	Foothills Palo Verde	22	RIP	Wash / Sandy Soil
45	Blue Palo Verde	20	RIP	Trunk Form / Poor Structure
46	Saguaro	18	S	2 arms
47	Saguaro	13	RIP	
48	Foothills Palo Verde	8	RIP	
49	Saguaro	4	RIP	
50	Foothills Palo Verde	16	NS	Cambium Damage
51	Blue Palo Verde	4	S	
52	Foothills Palo Verde	4	S	
53	Foothills Palo Verde	4	S	
54	Blue Palo Verde	6	NS	Branch Dieback
55	Blue Palo Verde	14	NS	Branch Dieback
56	Blue Palo Verde	6	NS	Branch Dieback
57	Ironwood	7	NS	Branch Dieback
58	Mesquite	12	NS	Branch Dieback
59	Foothills Palo Verde	12	NS	Mistletoe
60	Foothills Palo Verde	5	NS	Branch Dieback
61	Blue Palo Verde	22	NS	Branch Dieback
62	Hackberry	14	NS	Branch Dieback
63	Hackberry	40	NS	Wide Base
64	Hackberry	14	NS	Branch Dieback
65	Foothills Palo Verde	6	S	
66	Blue Palo Verde	24	NS	Branch Dieback / Poor Structure
67	Foothills Palo Verde	6	S	
68	Blue Palo Verde	6	NS	Cambium Damage
69	Blue Palo Verde	5	S	
70	Blue Palo Verde	4	NS	Cambium Damage / Poor Structure
71	Blue Palo Verde	5	S	
72	Foothills Palo Verde	5	S	
73	Saguaro	21	NS	2 arms / Damaged
74	Saguaro	20	S	
75	Blue Palo Verde	6	NS	Cambium Damage
76	Blue Palo Verde	6	NS	Branch Dieback / Cambium Damage
77	Blue Palo Verde	6	S	
78	Foothills Palo Verde	6	S	
79	Blue Palo Verde	5	S	
80	Blue Palo Verde	4	NS	Exposed Roots
81	Foothills Palo Verde	4	S	
82	Foothills Palo Verde	4	S	
83	Foothills Palo Verde	7	S	
84	Foothills Palo Verde	5	S	
85	Foothills Palo Verde	6	S	
86	Foothills Palo Verde	4	S	
87	Foothills Palo Verde	6	RIP	
88	Saguaro	29	RIP	5 arms / Damaged
89	Ironwood	20	NS	Branch Dieback
90	Foothills Palo Verde	12	NS	Exposed Roots

Plant #	Common Name	Caliper (in)/ Height (ft)	Status	Comments
91	Saguaro	3	RIP	
92	Ironwood	12	RIP	Mistletoe
93	Ironwood	10	NS	Branch Dieback / Cambium Damage
94	Foothills Palo Verde	12	NS	Branch Dieback / Cambium Damage

Summary	Trees	Cacti
Salvageable	21	2
Non-Salvageable	26	1
Remain-In-Place	39	5
Total	86	8

Legend
S = Salvageable
NS = Non-Salvageable
RIP = Remain-In-Place

September 26 , 2018

City of Scottsdale
Planning and Development Services Department
7447 East Indian School Road
Scottsdale, AZ 85251


RE: Wolff Legacy Scottsdale – Minimal Residential Health Care Facility

To Whom It May Concern:

Torino Holdings, LLC is the Landowner and Seller of the subject site to Wolff Enterprises II, LLC, the Buyer. The Seller grants authorization for the Buyer to initiate the City of Scottsdale Native Plant Permit Application to obtain a City of Scottsdale permit for the applicable scope of work. Furthermore, this letter serves as authorization from the Seller that Native Resources (TAX ID Number – 0131603) is the City-approved salvage contractor for the above-referenced project. All parties agree to adhere to the forthcoming City of Scottsdale approved native plant plan and permit.

Please feel free to contact Derek Cayton, the Buyer's representative at 480-435-7988 or myself at 602 870 9741, if you have any questions or comments.


Sincerely,

A handwritten signature in blue ink, appearing to read "Michael A. Lieb".

Michael A. Lieb
Torino Holdings, LLC

ENTERED
10/02/2018

S. SCHADE #272



Arizona Department of Agriculture (ADA)
Licensing and Registration Section
1688 West Adams, Phoenix, Arizona 85007
Phone: (602) 542-8408
Fax: (602) 542-0466

Notice of Intent to Clear Land

ARS § 3-904

Pursuant to A.R.S. § 3-904 the undersigned, as Owner of the Property described herein, gives this Notice of Intent to Clear Land of protected native plants.

1. Owner/landowner's agent. The owner or landowner's agent of the Property upon which protected native plants will be affected:

Owner's Name The Wolff Company Phone 480-315-9595

Address 6710 I. Camelback Rd Suite 100 Scottsdale, AZ 85251

Agent's Name Derek Cayton Phone 480-315-9595

Address 6710 I. Camelback Rd Suite 100 Scottsdale, AZ 85251

2. Property. The description and location of the Property upon which protected native plants will be affected:

County _____

Name of Property/Project Revel Legacy

Address 8890 E. Legacy Blvd. Scottsdale, AZ 85255

Physical Location (attach map) _____

(Note: Map must also show surrounding land for 1/2 mile in each direction)

Tax Parcel ID Nos. 215-07-238

Legal Description (or attach copy) _____

Number of Acres to be Cleared 12.08 Acres

3. Owner's Intent. Landowner's intentions when clearing private land of protected native plants.

Owner intends to allow salvage of the plants, and agrees to be contacted by native plant salvagers.

Owner intends to transplant the plants onto the same property, or to another property he also owns.

Owner has already arranged for salvage of the plants.

Owner does not intend to allow salvage of the plants.

Other _____

4. Approximate starting date. November 2018

(See notice period listed on reverse side)

The information contained in this application is true and accurate to the best of my knowledge. I understand that providing false information is a felony in Arizona

Signature [Signature] Date 9-4-2018

Notice to salvagers: Consent of the landowner is required before entering any lands described in this notice.



NAOS
(typ.)

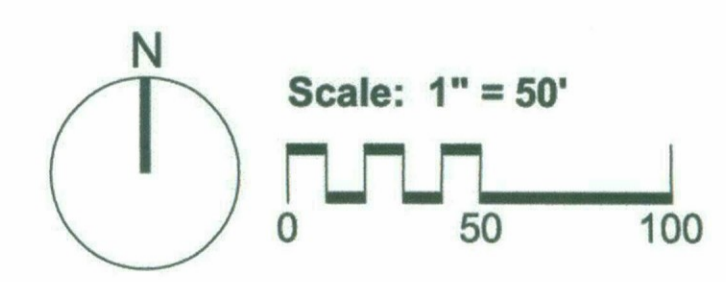
APPROVAL
FINAL PLANS PLANNING
DATE: 7/22/19
APPROVED BY: [Signature]

Plant Legend

- | | |
|--------------------------|---------------------------|
| ⊕ Tree - Salvageable | ⊗ Cacti - Salvageable |
| ⊕ Tree - Non-Salvageable | ⊗ Cacti - Non-Salvageable |
| ○ Tree - Remain In Place | ⊗ Cacti - Remain In Place |

Project Consultants

Salvage Contractor: **Native Resources International**
1540 West Happy Valley Road
Phoenix, Arizona 85085
623-869-6757 (p) • 623-869-6769 (f)
Contact: Kevin Brenda - kevin@nativeresources.com



Native Resources Intl.
1540 W Happy Valley Rd.
Phoenix, AZ. 85085
Phone (623) 869-6757
Fax (623) 869-6769

PLANNING

Revel Legacy
8890 E. Legacy Blvd
Scottsdale, Arizona
Native Plant Inventory

DATE: 9/25/2018
REVISION: 1/14/2018
SCALE: 1" = 50'
CHECKED: [Signature]
DRAWN: KB
SHEET 1 OF 1

18

5556

1 OF 1

2nd