



Simulations

Photos

All Graphics (no plans)

Color Boards

Color Drawdowns

Exterior Building Color

Material Samples



Aerial Close-up



Aerial

Exhibit A
Legal Description
Right of Way for Roadway and Public Utilities Purposes
Abandonment

A portion of the 33 foot right of way for roadway and public utilities described in patent document number 1221554 recorded in docket 3799, page 858 and a portion of the 25 and 30 foot easement and agreement for highway purposes recorded in docket 10131, page 136 in the County Recorder's office, county of Maricopa, state of Arizona. Being part of the southwest quarter, of the northwest quarter, of the northeast quarter, of the northeast quarter of Section 35 Township 5 North, Range 4 East of the Gila and Salt River Meridian. More particularly described as follows:

the East 8 feet of the west 33 feet of said right of way for Roadway and Public Utilities. except the south 20 feet thereof

and

the north 13 feet of the south 33 feet of said right of way for Roadway and Public Utilities. except the west 25 feet thereof

and

~~And also the East 5.00 feet of the West 30.00 feet of "The Parcel" as~~
described in said Docket 10131, Page 136. except the South 20 feet thereof

and

the North 5 feet of the South 25 feet as described in said Docket 10131, Page 136. except the West 25 feet thereof


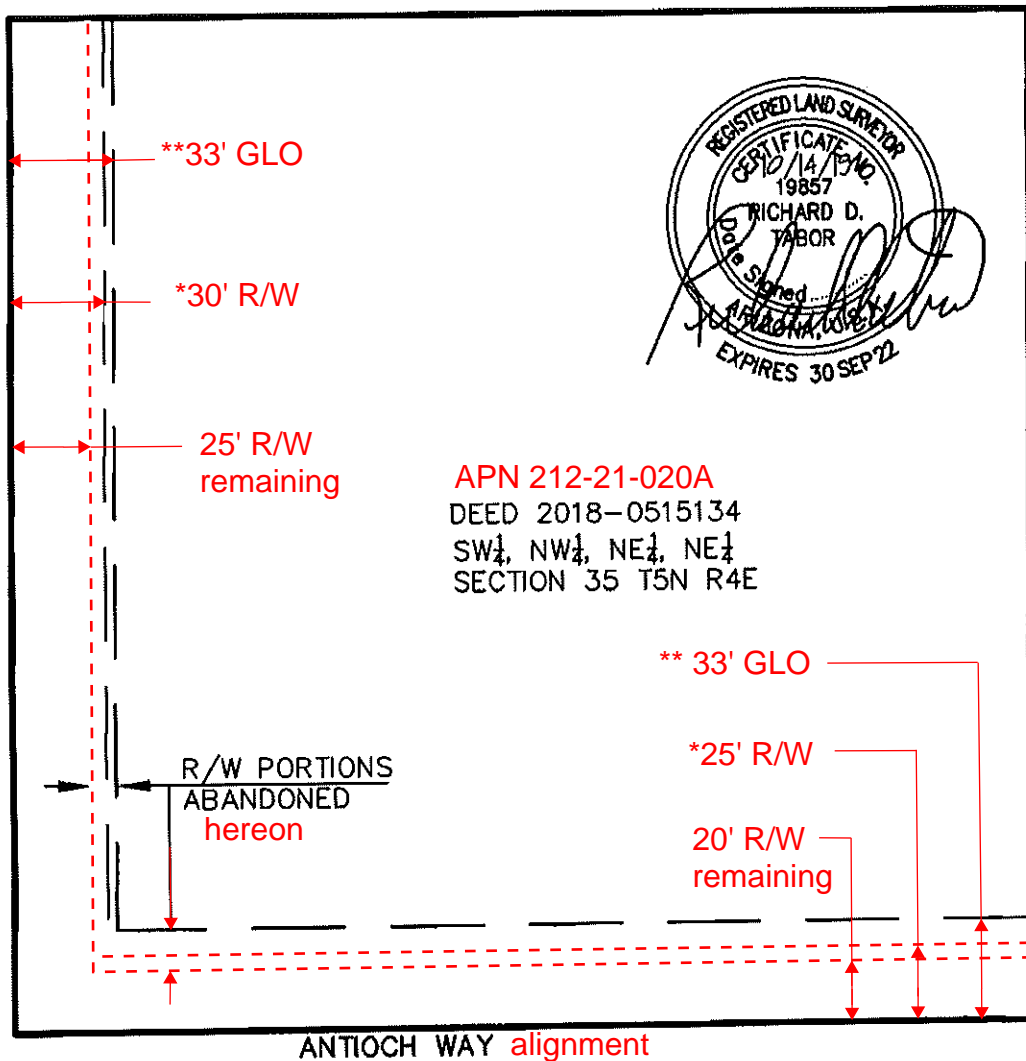


Exhibit B
Right of Way for Roadway and Public Utilities Purposes
and
Easement and Agreement for Highway Purposes
Abandonment

APN: 212-21-017

78th STREET



APN: 212-21-019



SCALE: 1" = 60'

GRAHAM SURVEYING & ENGINEERING INC.
Civil Engineers & Land Surveyors
P.O. BOX 1240, Carefree, Arizona 85377
(480) 488-4393

DATE: 09-10-19

SHT. 1 OF 1

JOB #16-163GLO

*25' R/W and *30' R/W dkt 10131, pg 136
** 33' GLO Patent #1221554 dkt. 3799, pg. 585

6-AB-2019
10/18/2019

EXHIBIT "A"

Right of Way for Roadway and Public Utilities Purposes Abandonment

A portion of the 33 foot right of way for roadway and public utilities described in the Patent No. 1221554, also recorded in Docket 3799, Page 858 at the Maricopa County recorder's Office, Arizona and being within the Southwest quarter of the Northwest quarter of the Northeast quarter of the Northeast quarter of Section 35, Township 5 North, Range 4 East of the Gila and Salt River Base and Meridian, Maricopa County, Arizona, referred to as "The Parcel".

The North 8.00 feet of the South 33.00 feet of "The Parcel", except the West 30.00 feet thereof

And also the North 5.00 feet of the South 25.00 feet of "The Parcel" as described in Docket 10131, Page 136 at the Maricopa County Recorder's Office, Arizona

And also the East 5.00 feet of the West 30.00 feet of "The Parcel" as described in said Docket 10131, Page 136.


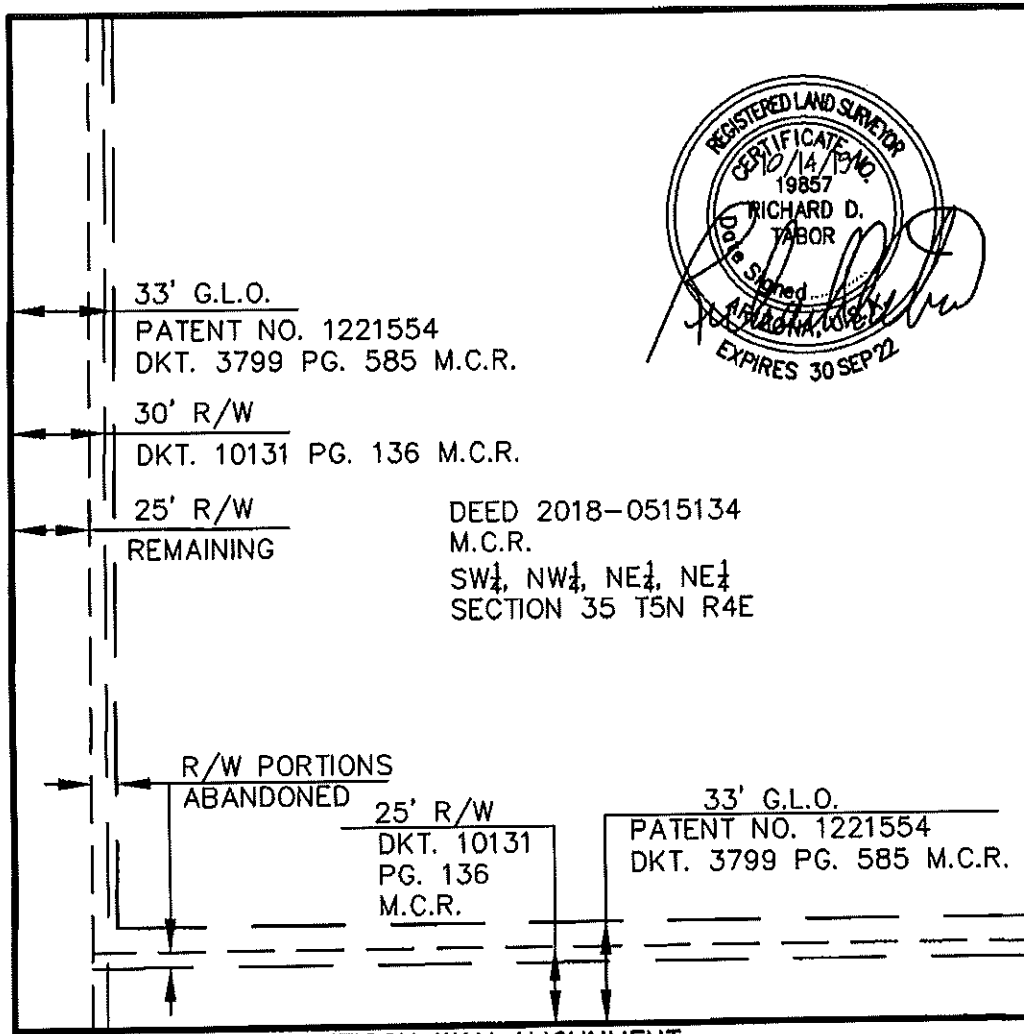


EXHIBIT "B"

RIGHT OF WAY FOR ROADWAY AND PUBLIC UTILITIES PURPOSES ABANDONMENT

APN: 212-21-017
7817 E DYNAMITE BLVD

78th STREET



APN: 212-21-019
7850 E ANTIOCH WAY

ANTIOCH WAY ALIGNMENT

APN: 216-50-096
31439 N 68TH ST

SCALE: 1" = 60'

GRAHAM SURVEYING & ENGINEERING INC.
Civil Engineers & Land Surveyors
P.O. BOX 1240, Carefree, Arizona 85377
(480) 488-4393

DATE: 09-10-19

SHT. 1 OF 1

JOB #16-163GLO

33' G.L.O.P.E. #1221554

6-AB-2019
10/18/2019