



Application

Narrative

Cash Transmittal

Development Standards

Development Application



Development Application Type:

Please check the appropriate box of the Type(s) of Application(s) you are requesting

Zoning		Development Review		Signs	
<input type="checkbox"/>	Text Amendment (TA)	<input type="checkbox"/>	Development Review (Major) (DR)	<input type="checkbox"/>	Master Sign Program (MS)
<input type="checkbox"/>	Rezoning (ZN)	<input type="checkbox"/>	Development Review (Minor) (SA)	<input type="checkbox"/>	Community Sign District (MS)
<input type="checkbox"/>	In-fill Incentive (II)	<input type="checkbox"/>	Wash Modification (WM)	Other:	
<input checked="" type="checkbox"/>	Conditional Use Permit (UP)	<input type="checkbox"/>	Historic Property (HP)	<input type="checkbox"/>	Annexation/De-annexation (AN)
Exemptions to the Zoning Ordinance		Land Divisions (PP)		<input type="checkbox"/>	General Plan Amendment (GP)
<input type="checkbox"/>	Hardship Exemption (HE)	<input type="checkbox"/>	Subdivisions	<input type="checkbox"/>	In-Lieu Parking (IP)
<input type="checkbox"/>	Special Exception (SX)	<input type="checkbox"/>	Condominium Conversion	<input type="checkbox"/>	Abandonment (AB)
<input type="checkbox"/>	Variance (BA)	<input type="checkbox"/>	Perimeter Exceptions	Other Application Type Not Listed	
<input type="checkbox"/>	Minor Amendment (MA)	<input type="checkbox"/>	Plat Correction/Revision	<input type="checkbox"/>	

Project Name: Build Multi-Use Sports Fields in the Area of Bell Road

Property's Address: 9390 E Bell Road

Property's Current Zoning District Designation: R1-7 PCD ESL (HD)

The property owner shall designate an agent/applicant for the Development Application. This person shall be the owner's contact for the City regarding this Development Application. The agent/applicant shall be responsible for communicating all City information to the owner and the owner application team.

Owner: City of Scottsdale	Agent/Applicant: Joe Phillips
Company: Community Services	Company: City of Scottsdale
Address: 7447 E Indian School Road	Address: 7447 E Indian School
Phone: 480-312-2522 Fax:	Phone: 480-312-2522 Fax:
E-mail: jphillips@scottsdaleaz.gov	E-mail: jphillips@scottsdaleaz.gov
Designer: John Barker	Engineer:
Company: Gavan & Barker	Company:
Address: 3030 N Central Ave STE 700	Address:
Phone: 602-200-0031 Fax:	Phone: Fax:
E-mail: jbarker@gavanbarker.com	E-mail:

Please indicate in the checkbox below the requested review methodology (please see the descriptions on page 2).

- This is not required for the following Development Application types: AN, AB, BA, II, GP, TA, PE and ZN. These applications¹ will be reviewed in a format similar to the Enhanced Application Review methodology.

Enhanced Application Review: I hereby authorize the City of Scottsdale to review this application utilizing the Enhanced Application Review methodology.

Standard Application Review: I hereby authorize the City of Scottsdale to review this application utilizing the Standard Application Review methodology.

Owner Signature: _____ Agent/Applicant Signature: _____

Official Use Only Submittal Date: _____ Development Application No.: _____



Capital Project Management
7447 E. Indian School Road, Suite 205
Scottsdale, Arizona 85251
Web: www.scottsdaleaz.gov/construction

Phone: 480-312-2522
Fax: 480-312-7971

September 11, 2020
September 18, 2020 (Updated)

Reference: 601-PA-2020 - Conditional Use Permit - Application Narrative – Build Multi-Use Sports Fields in the Area of Bell Road

The Park and Recreation Division would like to submit a 'Conditional Use Permit' in concurrence with a Drainage Report to develop our current parcel at assessor parcel number 215-07-023D, located at 9390 E Bell Road.

The proposed improvements will include lighted sports fields, maintenance/restroom building, drainage improvements, parking lots, sidewalks and traffic improvements. This parcel will meet the increased demand for sports fields in the community as well as create the ability for Scottsdale to host larger tournaments and increase revenue. The fields will be used for parking for special events for a few weeks each year to replace temporary parking lots on Arizona State Land that will become unavailable as the land is sold.

On Wednesday, August 19, 2020, the project team hosted a ballfield lighting demonstration at the Scottsdale Sports Complex at 8:30 p.m. About 20 citizens joined us that Wednesday night, as the new LED lighting technology was broadcasted that is energy efficient and excellent at controlling glare and light from trespassing onto adjacent property.

Any development on the property is subject to the requirements of Scottsdale Revised Code, Chapter 46, Article VI, Protection of Archaeological Resources, Section 46-134 – Discoveries of archaeological resources during construction.

Criteria from Section 1.401 of the Zoning Ordinance:

A. 1) **Criterion:** Damage or nuisance arising from noise, smoke, odor, dust, vibration or illumination.

Response: These Fields will be maintained by the Community Services Department and will abide by City of Scottsdale ordinances.

A. 2) **Criterion:** Impact on surrounding areas resulting from an unusual volume or character of traffic.



Capital Project Management
7447 E. Indian School Road, Suite 205
Scottsdale, Arizona 85251
Web: www.scottsdaleaz.gov/construction

Phone: 480-312-2522
Fax: 480-312-7971

Response: We had a meeting with the City of Scottsdale Traffic Engineer and Operations Manager and from that meeting we are including a category II traffic analysis to be incorporated into the design of the parcel.

- B) **Criterion:** The characteristics of the proposed conditional use are reasonably compatible with the types of uses in the surroundings areas.

Response: Yes this developed parcel will provide a public recreation space for use by all City of Scottsdale residents and the this parcel will be reservable from the Community Services Department.

Criteria from Section 1.403 of the Zoning Ordinance:

6. E) **Criterion:** Substantial and demonstrable diminution of the market value of surrounding property.

Response: The development of public parks or sports complexes provide an economical and health benefit to the community.

Criteria from Section 5.2104. – Findings Required

- A.) **Criterion:** That the development proposed is in substantial harmony with the General Plan and can be coordinated with existing and planned development of surrounding areas.

Response: The citizens of Scottsdale approved Bond 2019 measure 53 that will fund the project and provide the community with an open space and recreation.

- B.) **Criterion:** That the streets and thoroughfares proposed are suitable and adequate to serve the proposed uses and the anticipated traffic which will be generated thereby.

Response: Yes, the project team is having a traffic study conducted by a third party to look at anticipated traffic and make the proper recommendations.

- C. 3.) **Criterion:** In the case of proposed commercial, educational, cultural, recreational and other nonresidential uses, that such development will be appropriate in area, location and overall planning to the purpose intended; and that such development will be in harmony with the character of the surrounding areas.

Response: The project team has coordained with adjoining shareholders and will continue to gather public input and coordination throughout this process.



Capital Project Management
7447 E. Indian School Road, Suite 205
Scottsdale, Arizona 85251
Web: www.scottsdaleaz.gov/construction

Phone: 480-312-2522
Fax: 480-312-7971

This property is not an existing or potential historic property.

Thank you for your time. Please give me a call or email if you have any questions or concerns about this submittal.

Sincerely,

Joe Phillips
Project Manager – Capital Projects Management
(C) 480-861-4823
jphillips@scottsdaleaz.gov

Native Plant Permit Application & Narrative



Native Plant Permit approval is dependent upon an approved case number.
 Do not attempt to move any plant materials prior to being issued your Native Plant Permit.
 Submit to Planning and Development Services One Stop Shop for review and approval.
 Only complete submittals will be accepted over the counter.
 (This form is not for Native Plant permits associated with Single-Family Residential building permits.)

Project Name: Multi-Use Sports Fields in the Area of Bell Road Associated Cases (DR, PP, SA): 601-PA-2020
Project Address: 9390 E Bell Road Scottsdale AZ 85260
Parcel Number (APN)*: 215-07-023D Quarter Section*: 37-50
 *For parcel info call 480-312-2356
Owner: City of Scottsdale Email: jphillips@scottsdaleaz.gov
Phone: 480-312-2522 Fax: _____
Address: 7447 E Indian School Road Zip Code: 85251
Proposed Salvage/Cacti Salvage Contractor: Native Resources International Number of protected plants to be relocated: 243
 Number of protected plants to be destroyed: 88
Tax License No.: _____ Total number of protected plants affected: 331

Please give a brief description below of your project, including estimated timing of relocation, plant nursery location, and any other relevant information:

The 2019 Bond 53 Multi-Use Sports Fields in the Area of Bell Road project will be building 6 multi-use sports fields for the City of Scottsdale. Relocation timing is currently scheduled for Mid-September and the nursery location is across the street (Bell Road) at WestWorld (more room).

PG09A cost center

Application Submittal Requirements:

- | | |
|---|---|
| <input checked="" type="checkbox"/> Application Fee: \$ _____ | <input type="checkbox"/> Letter of Authorization identifying a city-approved salvage contractor |
| <input type="checkbox"/> 3 Copies of Plant Inventory | <input type="checkbox"/> Copy of AZ Dept of Agriculture's Notice of Intent to Clear Land form for a complete native plant submittal |
| <input type="checkbox"/> 3 Copies of Site Plan indicating proposed improvements | |
| <input type="checkbox"/> NAOS Protection Plan | Review time will be approximately 35 days. |

Find more information online at www.ScottsdaleAZ.gov, search: native plant

Official Use Only: Submittal Date: _____ - NP - _____ Plan Check No.: _____

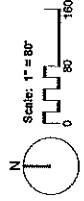
Planning & Development Services Department

7447 E Indian School Road Ste 105, Scottsdale, AZ 85251 • www.ScottsdaleAZ.gov



Plant Legend

- Tree - Salvageable
- ⊙ Tree - Non-Salvageable
- Tree - Remain in Place
- * Cacti - Salvageable
- * Cacti - Non-Salvageable
- Cacti - Remain in Place





Native Plant Inventory

**Bell & 94th
NWC of Bell Road & 94th Street
Scottsdale, AZ**

6/15/2020

Plant #	Common Name	Caliper (in)/ Height (ft)	Cacti Arms	Status	Comments
1	Barrel	5		S	
2	Ironwood	22		S	
3	Barrel	4		S	
4	Foothills Palo Verde	4		S	
5	Saguaro	6		S	
6	Saguaro	5		S	
7	Blue Palo Verde	5		NS	Proximity to Curb
8	Ironwood	14		S	
9	Saguaro	3		S	
10	Blue Palo Verde	12		RIP	Form / Leaning
11	Foothills Palo Verde	17		RIP	
12	Ironwood	30		RIP	
13	Foothills Palo Verde	16		RIP	Branch Dieback / Poor Structure
14	Saguaro	12		S	
15	Mesquite	10		RIP	
16	Ironwood	26		RIP	
17	Hackberry	60		RIP	Wide Base
18	Saguaro	98	11	RIP	
19	Blue Palo Verde	20		RIP	
20	Foothills Palo Verde	18		RIP	
21	Barrel	5		RIP	
22	Foothills Palo Verde	20		RIP	Cambium Damage
23	Foothills Palo Verde	8		RIP	Cambium Damage
24	Foothills Palo Verde	18		RIP	Cambium Damage
25	Foothills Palo Verde	7		RIP	Cambium Damage
26	Foothills Palo Verde	8		RIP	Cambium Damage
27	Foothills Palo Verde	8		RIP	Cambium Damage
28	Foothills Palo Verde	10		RIP	
29	Foothills Palo Verde	10		RIP	Form / Poor Structure
30	Foothills Palo Verde	12		RIP	Cambium Damage / Poor Structure
31	Foothills Palo Verde	12		RIP	Cambium Damage / Poor Structure
32	Foothills Palo Verde	10		RIP	
33	Foothills Palo Verde	14		RIP	Cambium Damage
34	Ironwood	20		RIP	Wide Base
35	Ironwood	14		RIP	Cambium Damage
36	Barrel	4		RIP	
37	Barrel	5		RIP	
38	Mesquite	4		RIP	
39	Ocotillo	9		RIP	

Plant #	Common Name	Caliper (in)/ Height (ft)	Cacti Arms	Status	Comments
40	Blue Palo Verde	8		RIP	
41	Ironwood	18		RIP	
42	Blue Palo Verde	15		RIP	
43	Blue Palo Verde	7		RIP	
44	Blue Palo Verde	7		RIP	
45	Blue Palo Verde	6		RIP	Form / Leaning
46	Blue Palo Verde	4		RIP	Proximity to Curb
47	Ironwood	40		RIP	Cambium Damage / Poor Structure
48	Hackberry	90		RIP	Wide Base
49	Blue Palo Verde	22		RIP	Cambium Damage
50	Blue Palo Verde	10		RIP	
51	Blue Palo Verde	9		RIP	
52	Hackberry	24		RIP	Wide Base
53	Ironwood	40		RIP	Wide Base / Poor Structure
54	Blue Palo Verde	4		RIP	
55	Blue Palo Verde	5		RIP	
56	Ironwood	14		RIP	
57	Blue Palo Verde	24		RIP	Cambium Damage
58	Blue Palo Verde	14		RIP	Cambium Damage / Poor Structure
59	Blue Palo Verde	14		RIP	Cambium Damage / Poor Structure
60	Blue Palo Verde	10		RIP	Cambium Damage / Declining
61	Blue Palo Verde	9		RIP	Cambium Damage / Declining
62	Blue Palo Verde	12		RIP	Cambium Damage / Poor Structure
63	Graythorn	4		RIP	
64	Blue Palo Verde	10		RIP	Cambium Damage / Declining
65	Ironwood	7		RIP	
66	Blue Palo Verde	20		NS	Cambium Damage
67	Foothills Palo Verde	7		S	
68	Ironwood	17		S	
69	Barrel	4		S	
70	Blue Palo Verde	7		S	
71	Blue Palo Verde	4		NS	Cambium Damage
72	Blue Palo Verde	4		S	
73	Saguaro	6		S	2 heads
74	Blue Palo Verde	10		RIP	
75	Ironwood	42		RIP	
76	Foothills Palo Verde	14		RIP	Mistletoe
77	Saguaro	6		RIP	
78	Foothills Palo Verde	15		NS	Exposed Roots / Shallow Roots
79	Saguaro	3		S	
80	Saguaro	4		S	
81	Saguaro	9		S	
82	Saguaro	119	10	NS	Damaged
83	Blue Palo Verde	17		RIP	
84	Graythorn	5		RIP	
85	Blue Palo Verde	4		S	
86	Mesquite	15		S	
87	Blue Palo Verde	20		S	
88	Ironwood	34		RIP	Cambium Damage / Poor Structure
89	Blue Palo Verde	20		RIP	Cambium Damage / Poor Structure
90	Foothills Palo Verde	12		RIP	Trunk Form / Poor Structure

Plant #	Common Name	Caliper (in)/ Height (ft)	Cacti Arms	Status	Comments
91	Foothills Palo Verde	10		RIP	
92	Foothills Palo Verde	10		RIP	
93	Blue Palo Verde	7		S	
94	Blue Palo Verde	7		S	
95	Blue Palo Verde	6		S	
96	Foothills Palo Verde	16		RIP	
97	Blue Palo Verde	6		S	
98	Saguaro	7		S	
99	Saguaro	6		S	
100	Saguaro	66	4	NS	Damaged
101	Ironwood	20		RIP	Form / Poor Structure
102	Ironwood	22		RIP	Cambium Damage / Poor Structure
103	Ironwood	5		RIP	Form / Poor Structure
104	Ironwood	18		RIP	Form / Poor Structure
105	Ironwood	20		RIP	Cambium Damage
106	Barrel	4		S	
107	Saguaro	4		S	
108	Foothills Palo Verde	14		S	
109	Saguaro	5		S	
110	Barrel	4		S	
111	Barrel	3		S	
112	Blue Palo Verde	6		S	
113	Barrel	3		S	
114	Blue Palo Verde	9		S	
115	Barrel	3		S	
116	Blue Palo Verde	5		S	
117	Blue Palo Verde	4		S	
118	Barrel	4		S	
119	Blue Palo Verde	12		NS	Cambium Damage / Poor Structure
120	Barrel	3		S	
121	Blue Palo Verde	7		S	
122	Blue Palo Verde	5		NS	Form / Poor Structure
123	Barrel	4		S	
124	Foothills Palo Verde	5		S	
125	Blue Palo Verde	16		NS	Cambium Damage / Poor Structure
126	Barrel	6		S	
127	Barrel	3		S	
128	Barrel	4		S	
129	Barrel	4		NS	Damaged
130	Foothills Palo Verde	6		S	
131	Blue Palo Verde	6		S	
132	Foothills Palo Verde	6		S	
133	Foothills Palo Verde	7		S	
134	Barrel	6		NS	Damaged
135	Blue Palo Verde	8		S	
136	Blue Palo Verde	9		S	
137	Blue Palo Verde	6		S	
138	Blue Palo Verde	5		S	
139	Blue Palo Verde	8		S	
140	Blue Palo Verde	5		S	
141	Blue Palo Verde	7		S	

Plant #	Common Name	Caliper (in)/ Height (ft)	Cacti Arms	Status	Comments
142	Barrel	4		S	
143	Barrel	5		S	
144	Blue Palo Verde	5		S	
145	Saguaro	4		S	
146	Blue Palo Verde	10		S	
147	Blue Palo Verde	14		NS	Cambium Damage
148	Saguaro	16		S	
149	Saguaro	68		NS	Damaged
150	Blue Palo Verde	8		NS	Cambium Damage
151	Saguaro	7		S	
152	Foothills Palo Verde	10		S	
153	Saguaro	11		S	
154	Blue Palo Verde	8		S	
155	Saguaro	75	4	S	
156	Saguaro	85	8	RIP	Damaged
157	Blue Palo Verde	24		RIP	Cambium Damage
158	Blue Palo Verde	6		RIP	
159	Ironwood	9		RIP	
160	Ironwood	22		RIP	Prune Mistletoe
161	Saguaro	11		RIP	2 heads
162	Saguaro	12		RIP	
163	Ironwood	16		RIP	Cambium Damage / Poor Structure
164	Saguaro	66	6	RIP	
165	Blue Palo Verde	12		RIP	
166	Foothills Palo Verde	5		RIP	
167	Blue Palo Verde	8		RIP	
168	Blue Palo Verde	25		RIP	Cambium Damage / Poor Structure
169	Blue Palo Verde	14		RIP	
170	Ironwood	48		RIP	Cambium Damage
171	Saguaro	136	5	S	
172	Saguaro	186	18	NS	Damaged
173	Blue Palo Verde	4		RIP	Form / Leaning
174	Blue Palo Verde	4		RIP	
175	Blue Palo Verde	4		RIP	
176	Blue Palo Verde	8		RIP	
177	Blue Palo Verde	6		RIP	
178	Blue Palo Verde	4		RIP	
179	Blue Palo Verde	4		RIP	
180	Barrel	5		S	
181	Blue Palo Verde	7		RIP	
182	Saguaro	4		S	
183	Saguaro	29	7	S	
184	Barrel	3		S	
185	Foothills Palo Verde	6		S	
186	Saguaro	5		S	
187	Saguaro	42	5	S	
188	Barrel	3		S	
189	Saguaro	118	6	NS	Damaged
190	Saguaro	41	3	S	
191	Saguaro	4		S	
192	Barrel	4		S	

Plant #	Common Name	Caliper (in)/ Height (ft)	Cacti Arms	Status	Comments
193	Foothills Palo Verde	8		S	
194	Foothills Palo Verde	4		RIP	
195	Barrel	6		RIP	
196	Blue Palo Verde	7		RIP	Proximity to Curb
197	Barrel	5		RIP	
198	Blue Palo Verde	5		RIP	
199	Blue Palo Verde	4		RIP	
200	Blue Palo Verde	4		RIP	Form / Leaning
201	Blue Palo Verde	5		RIP	
202	Blue Palo Verde	6		RIP	Form / Leaning
203	Foothills Palo Verde	6		NS	Wide Base / Leaning
204	Mesquite	6		RIP	Cambium Damage
205	Mesquite	6		RIP	Form / Leaning
206	Foothills Palo Verde	6		NS	Form / Leaning
207	Foothills Palo Verde	7		NS	Form / Leaning
208	Saguaro	4		S	
209	Foothills Palo Verde	7		NS	Form / Leaning
210	Foothills Palo Verde	8		NS	Form / Leaning
211	Foothills Palo Verde	5		NS	Form / Leaning
212	Foothills Palo Verde	13		NS	Cambium Damage / Declining
213	Foothills Palo Verde	13		NS	Cambium Damage / Declining
214	Blue Palo Verde	8		NS	Form / Leaning
215	Blue Palo Verde	7		NS	Form / Leaning
216	Mesquite	4		RIP	
217	Mesquite	4		RIP	
218	Blue Palo Verde	8		RIP	
219	Mesquite	5		RIP	
220	Blue Palo Verde	7		RIP	Form / Leaning
221	Blue Palo Verde	7		RIP	Form / Leaning
222	Mesquite	18		RIP	
223	Barrel	5		RIP	
224	Blue Palo Verde	10		RIP	Cambium Damage / Poor Structure
225	Blue Palo Verde	5		RIP	
226	Blue Palo Verde	9		RIP	Form / Leaning
227	Foothills Palo Verde	5		RIP	
228	Mesquite	8		RIP	Form / Leaning
229	Blue Palo Verde	6		RIP	Form / Leaning
230	Blue Palo Verde	6		RIP	
231	Blue Palo Verde	9		RIP	
232	Blue Palo Verde	7		RIP	
233	Blue Palo Verde	9		RIP	Form / Poor Structure
234	Blue Palo Verde	7		RIP	
235	Blue Palo Verde	5		RIP	
236	Blue Palo Verde	5		RIP	
237	Foothills Palo Verde	17		RIP	Cambium Damage
238	Foothills Palo Verde	48		RIP	Wide Base / Cambium Damage
239	Foothills Palo Verde	24		RIP	Wide Base / Cambium Damage
240	Saguaro	21		RIP	
241	Saguaro	36	3	RIP	
242	Blue Palo Verde	9		RIP	
243	Foothills Palo Verde	14		S	

Plant #	Common Name	Caliper (in)/ Height (ft)	Cacti Arms	Status	Comments
244	Foothills Palo Verde	18		S	
245	Saguaro	33	3	S	
246	Ironwood	24		S	
247	Foothills Palo Verde	8		S	
248	Blue Palo Verde	6		RIP	
249	Foothills Palo Verde	4		RIP	
250	Foothills Palo Verde	6		NS	Form / Leaning
251	Mesquite	7		S	
252	Foothills Palo Verde	5		S	
253	Foothills Palo Verde	5		S	
254	Foothills Palo Verde	16		NS	Cambium Damage
255	Blue Palo Verde	18		S	
256	Foothills Palo Verde	24		NS	Mistletoe / Poor Structure
257	Saguaro	139	10	NS	Damaged
258	Blue Palo Verde	12		NS	Cambium Damage / Poor Structure
259	Barrel	6		S	2 heads
260	Blue Palo Verde	7		S	
261	Foothills Palo Verde	9		NS	Trunk Form / Poor Structure
262	Foothills Palo Verde	12		NS	Cambium Damage
263	Blue Palo Verde	10		S	
264	Blue Palo Verde	8		S	
265	Blue Palo Verde	10		NS	Cambium Damage
266	Foothills Palo Verde	8		NS	Form / Poor Structure
267	Foothills Palo Verde	16		NS	Mistletoe / Cambium Damage
268	Saguaro	141	8	S	
269	Blue Palo Verde	8		S	
270	Blue Palo Verde	18		S	
271	Foothills Palo Verde	6		S	
272	Foothills Palo Verde	7		NS	Cambium Damage
273	Blue Palo Verde	16		S	
274	Blue Palo Verde	18		NS	Cambium Damage
275	Foothills Palo Verde	7		NS	Mistletoe / Leaning
276	Foothills Palo Verde	7		NS	Mistletoe / Leaning
277	Barrel	4		S	
278	Saguaro	3		S	
279	Foothills Palo Verde	9		S	
280	Barrel	6		S	
281	Barrel	3		S	
282	Barrel	4		S	
283	Blue Palo Verde	7		S	
284	Barrel	3		S	
285	Barrel	10		S	2 heads
286	Saguaro	5		S	
287	Saguaro	4		S	
288	Saguaro	4		S	
289	Saguaro	11		S	3 heads
290	Saguaro	9		S	
291	Barrel	8		NS	Poor Form
292	Barrel	5		S	
293	Barrel	3		S	
294	Barrel	3		S	

Plant #	Common Name	Caliper (in)/ Height (ft)	Cacti Arms	Status	Comments
295	Saguaro	7		S	
296	Foothills Palo Verde	14		S	
297	Barrel	4		S	
298	Saguaro	69	8	S	
299	Barrel	6		S	
300	Saguaro	5		S	
301	Saguaro	11		S	
302	Blue Palo Verde	12		S	
303	Saguaro	78	6	S	
304	Foothills Palo Verde	24		NS	Cambium Damage
305	Barrel	4		S	
306	Saguaro	9		S	
307	Barrel	4		S	
308	Saguaro	5		S	
309	Barrel	4		S	
310	Saguaro	9		S	2 heads
311	Blue Palo Verde	6		S	
312	Saguaro	14	1	S	
313	Foothills Palo Verde	8		S	
314	Blue Palo Verde	6		S	
315	Blue Palo Verde	11		S	
316	Barrel	8		S	
317	Barrel	5		S	
318	Barrel	3		S	
319	Blue Palo Verde	7		S	
320	Blue Palo Verde	8		S	
321	Hackberry	12		NS	Wide Base
322	Hackberry	6		S	
323	Barrel	3		S	
324	Foothills Palo Verde	8		NS	Mistletoe
325	Foothills Palo Verde	6		NS	Form / Leaning
326	Foothills Palo Verde	7		NS	Form / Leaning
327	Foothills Palo Verde	8		RIP	
328	Foothills Palo Verde	12		RIP	
329	Foothills Palo Verde	10		RIP	Form / Poor Structure
330	Foothills Palo Verde	20		RIP	Cambium Damage / Poor Structure
331	Foothills Palo Verde	5		RIP	
332	Blue Palo Verde	7		RIP	
333	Hackberry	99		RIP	Wide Base
334	Mesquite	5		NS	Cambium Damage
335	Blue Palo Verde	4		S	
336	Blue Palo Verde	5		S	
337	Saguaro	3		RIP	
338	Mesquite	8		RIP	
339	Foothills Palo Verde	16		RIP	Cambium Damage
340	Ironwood	20		RIP	
341	Mesquite	8		RIP	Cambium Damage
342	Foothills Palo Verde	12		RIP	Cambium Damage / Declining
343	Foothills Palo Verde	20		RIP	Cambium Damage / Declining
344	Ironwood	36		RIP	Cambium Damage / Poor Structure
345	Blue Palo Verde	12		RIP	

Plant #	Common Name	Caliper (in)/ Height (ft)	Cacti Arms	Status	Comments
346	Blue Palo Verde	16		RIP	
347	Foothills Palo Verde	14		RIP	Cambium Damage / Mistletoe
348	Mesquite	7		RIP	
349	Blue Palo Verde	8		RIP	
350	Blue Palo Verde	24		RIP	
351	Blue Palo Verde	17		RIP	
352	Blue Palo Verde	7		S	
353	Foothills Palo Verde	4		S	
354	Foothills Palo Verde	7		NS	Form / Leaning
355	Foothills Palo Verde	16		NS	Cambium Damage / Poor Structure
356	Barrel	5		S	
357	Foothills Palo Verde	8		NS	Mistletoe / Poor Structure
358	Saguaro	6		S	
359	Barrel	8		S	3 heads
360	Saguaro	5		S	
361	Barrel	3		S	
362	Barrel	4		S	
363	Barrel	5		S	
364	Saguaro	9		S	
365	Barrel	3		S	
366	Saguaro	6		S	
367	Barrel	4		S	
368	Saguaro	3		S	
369	Barrel	3		S	
370	Foothills Palo Verde	22		NS	Mistletoe / Poor Structure
371	Saguaro	13		S	
372	Barrel	4		S	
373	Barrel	3		S	
374	Blue Palo Verde	7		S	
375	Foothills Palo Verde	9		S	
376	Blue Palo Verde	8		NS	Form / Leaning
377	Blue Palo Verde	9		NS	Form / Leaning
378	Blue Palo Verde	16		NS	Form / Leaning
379	Blue Palo Verde	4		S	
380	Blue Palo Verde	7		S	
381	Blue Palo Verde	7		S	
382	Blue Palo Verde	6		NS	Form / Leaning
383	Saguaro	13		S	
384	Blue Palo Verde	6		S	
385	Blue Palo Verde	9		S	
386	Blue Palo Verde	7		S	
387	Blue Palo Verde	5		S	
388	Blue Palo Verde	7		S	
389	Saguaro	6		S	
390	Blue Palo Verde	5		S	
391	Blue Palo Verde	20		NS	Cambium Damage
392	Blue Palo Verde	7		S	
393	Saguaro	5		S	
394	Blue Palo Verde	5		S	
395	Blue Palo Verde	5		S	
396	Barrel	5		S	

Plant #	Common Name	Caliper (in)/ Height (ft)	Cacti Arms	Status	Comments
397	Blue Palo Verde	18		NS	Cambium Damage / Poor Structure
398	Saguaro	3		S	
399	Blue Palo Verde	12		S	
400	Blue Palo Verde	7		NS	Form / Leaning
401	Blue Palo Verde	9		S	
402	Saguaro	80	6	NS	Damaged
403	Blue Palo Verde	4		NS	Cambium Damage
404	Foothills Palo Verde	14		S	
405	Foothills Palo Verde	7		NS	Form / Leaning
406	Barrel	3		S	
407	Barrel	5		S	
408	Blue Palo Verde	7		S	
409	Blue Palo Verde	12		S	
410	Blue Palo Verde	15		NS	Cambium Damage / Poor Structure
411	Foothills Palo Verde	12		NS	Mistletoe / Poor Structure
412	Blue Palo Verde	12		NS	Cambium Damage / Poor Structure
413	Blue Palo Verde	14		NS	Cambium Damage / Poor Structure
414	Blue Palo Verde	8		NS	Cambium Damage / Poor Structure
415	Blue Palo Verde	9		NS	Cambium Damage / Poor Structure
416	Blue Palo Verde	12		NS	Cambium Damage / Poor Structure
417	Blue Palo Verde	14		NS	Cambium Damage / Poor Structure
418	Blue Palo Verde	7		S	
419	Foothills Palo Verde	12		NS	Mistletoe
420	Foothills Palo Verde	10		S	
421	Barrel	5		S	
422	Blue Palo Verde	9		NS	Cambium Damage / Poor Structure
423	Foothills Palo Verde	4		S	
424	Saguaro	54	4	S	
425	Blue Palo Verde	8		S	
426	Blue Palo Verde	7		S	
427	Blue Palo Verde	20		NS	Cambium Damage
428	Blue Palo Verde	7		S	
429	Blue Palo Verde	6		S	
430	Foothills Palo Verde	9		S	
431	Foothills Palo Verde	8		S	
432	Foothills Palo Verde	8		S	
433	Saguaro	18	1	NS	Damaged
434	Saguaro	12		S	2 heads
435	Saguaro	4		S	
436	Saguaro	6		S	
437	Saguaro	9		S	
438	Ironwood	28		S	
439	Blue Palo Verde	7		S	
440	Blue Palo Verde	8		S	
441	Blue Palo Verde	8		S	
442	Ironwood	20		NS	Cambium Damage / Shallow Roots
443	Barrel	4		S	
444	Saguaro	5		S	
445	Blue Palo Verde	7		S	
446	Saguaro	7		S	
447	Foothills Palo Verde	14		NS	Cambium Damage / Poor Structure

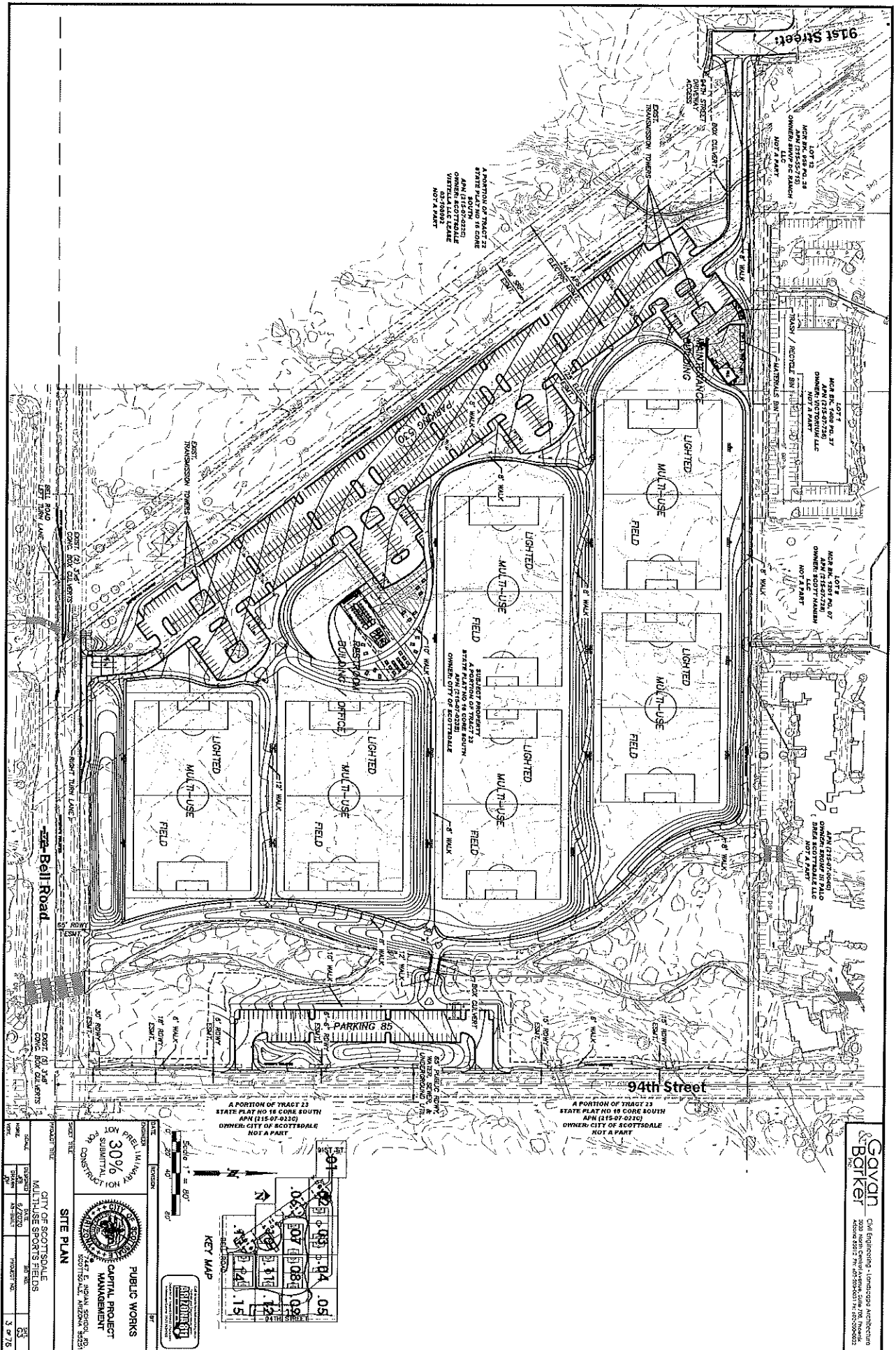
Plant #	Common Name	Caliper (in)/ Height (ft)	Cacti Arms	Status	Comments
448	Foothills Palo Verde	12		S	
449	Foothills Palo Verde	7		RIP	
450	Saguaro	28	4	RIP	
451	Saguaro	20	4	RIP	
452	Mesquite	8		RIP	
453	Foothills Palo Verde	7		S	
454	Mesquite	4		RIP	Form / Leaning
455	Mesquite	4		RIP	
456	Foothills Palo Verde	7		RIP	
457	Mesquite	4		RIP	
458	Blue Palo Verde	8		RIP	
459	Foothills Palo Verde	8		RIP	
460	Blue Palo Verde	6		RIP	
461	Blue Palo Verde	4		RIP	
462	Blue Palo Verde	5		RIP	
463	Mesquite	5		RIP	
464	Mesquite	7		NS	Proximity to Sidewalk
465	Blue Palo Verde	14		S	
466	Mesquite	6		S	
467	Blue Palo Verde	6		S	
468	Blue Palo Verde	8		RIP	
469	Blue Palo Verde	5		RIP	
470	Foothills Palo Verde	4		S	
471	Blue Palo Verde	6		S	
472	Hackberry	44		NS	Wide Base
473	Ironwood	30		RIP	Cambium Damage
474	Barrel	4		RIP	Damaged
475	Saguaro	4		S	
476	Barrel	6		S	3 heads
477	Saguaro	5		RIP	
478	Barrel	3		RIP	
479	Blue Palo Verde	8		S	
480	Blue Palo Verde	8		S	
481	Blue Palo Verde	6		S	
482	Foothills Palo Verde	12		S	
483	Blue Palo Verde	8		NS	Form / Poor Structure
484	Blue Palo Verde	4		NS	Cambium Damage / Poor Structure
485	Blue Palo Verde	8		NS	Cambium Damage
486	Blue Palo Verde	8		S	
487	Blue Palo Verde	20		NS	Cambium Damage
488	Blue Palo Verde	9		S	
489	Barrel	4		S	
490	Barrel	4		S	
491	Blue Palo Verde	4		S	
492	Saguaro	4		S	
493	Blue Palo Verde	4		S	
494	Blue Palo Verde	16		S	
495	Blue Palo Verde	7		S	
496	Blue Palo Verde	10		NS	Cambium Damage / Broken Branches
497	Blue Palo Verde	4		RIP	
498	Saguaro	4		RIP	

Plant #	Common Name	Caliper (in)/ Height (ft)	Cacti Arms	Status	Comments
499	Saguaro	42	6	RIP	Damaged
500	Blue Palo Verde	18		RIP	
501	Saguaro	44	4	RIP	Damaged
502	Saguaro	8		RIP	
503	Foothills Palo Verde	11		RIP	
504	Blue Palo Verde	8		S	
505	Blue Palo Verde	7		NS	Form / Leaning
506	Blue Palo Verde	10		NS	Form / Cambium Damage
507	Blue Palo Verde	7		NS	Form / Cambium Damage
508	Blue Palo Verde	20		NS	Cambium Damage
509	Blue Palo Verde	4		NS	Cambium Damage
510	Blue Palo Verde	9		S	
511	Blue Palo Verde	4		S	
512	Foothills Palo Verde	22		RIP	Cambium Damage
513	Ironwood	15		RIP	Form / Cambium Damage
514	Ironwood	20		RIP	Cambium Damage / Poor Structure
515	Ocotillo	13		S	
516	Blue Palo Verde	16		S	
517	Ocotillo	12		S	
518	Ocotillo	12		RIP	
519	Ocotillo	10		RIP	
520	Ironwood	18		NS	Cambium Damage / Sucker Growth

Summary	Trees	Cacti	Total
Salvageable	123	120	243
Non-Salvageable	77	11	88
Remain-In-Place	162	27	189
Total	362	158	520

Legend

S = Salvageable
NS = Non-Salvageable
RIP = Remain-In-Place



30% PRELIMINARY SUBMITTAL

CITY OF SCOTTSDALE

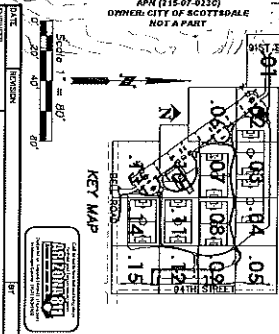
PUBLIC WORKS CAPITAL PROJECT MANAGEMENT

427 E. INDIAN SCHOOL, 8th FLOOR, SCOTTSDALE, ARIZONA 85253

PROJECT TITLE: CITY OF SCOTTSDALE MULTI-PHASE SPORTS FIELDS

DATE: 6/2/20

PROJECT NO.: 3 of 7/5



A PORTION OF TRACT 23
STATE PLAT NO 16 CORE SOUTH
APN (15-07-0210)
OWNER: CITY OF SCOTTSDALE
NOT A PART

A PORTION OF TRACT 23
STATE PLAT NO 18 CORE SOUTH
APN (15-07-0210)
OWNER: CITY OF SCOTTSDALE
NOT A PART

GAYN & BARKER

Civil Engineering - Landscaping Architecture

2000 West Central Avenue, Suite 100, Phoenix, Arizona 85007

Phone: (602) 771-8255

ENTERED 8/20/2020

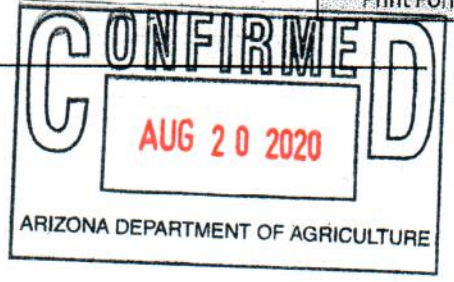
S. SCHADE #272

Print Form



Arizona Department of Agriculture (ADA)
Licensing and Registration Section
1688 West Adams, Phoenix, Arizona 85007
Phone: (602) 542-6408
Fax: (602) 542-0466

N.O.I. # 1176



Notice of Intent to Clear Land

ARS § 3-904

Pursuant to A.R.S. § 3-904 the undersigned, as Owner of the Property described herein, gives this Notice of Intent to Clear Land of protected native plants.

1. Owner/landowner's agent. The owner or landowner's agent of the Property upon which protected native plants will be affected:

Owner's Name City of Scottsdale Phone 480-312-2522
Address 7447 E Indian School Road
Agent's Name Joe Phillips Phone 480-312-2522
Address 7447 E Indian School Road

2. Property. The description and location of the Property upon which protected native plants will be affected:

County
Name of Property/Project Bond 53 - Build Multi-Use Sports Fields in the Area of Bell Road
Address 9390 E Bell Road
Physical Location (attach map) map attached
(Note: Map must also show surrounding land for 1/2 mile in each direction)
Tax Parcel ID Nos. 051651323
Legal Description (or attach copy) document attached
Number of Acres to be Cleared 30 Acres

3. Owner's Intent. Landowner's intentions when clearing private land of protected native plants.

- Owner intends to allow salvage of the plants, and agrees to be contacted by native plant salvagers.
Owner intends to transplant the plants onto the same property, or to another property he also owns.
Owner has already arranged for salvage of the plants.
Owner does not intend to allow salvage of the plants.
Other

4. Approximate starting date. September 21, 2020

(See notice period listed on reverse side)

The information contained in this application is true and accurate to the best of my knowledge. I understand that providing false information is a felony in Arizona

Signature [Signature] Date 8/20/2020

Notice to salvagers: Consent of the landowner is required before entering any lands described in this notice.

Explanation Of This Form

1. Notice of Intent to Clear Land.

The majority of the desert plants fall into one of four groups specially protected from theft, vandalism or unnecessary destruction. They include all of the cacti, the unique plants like Ocotillo, and trees like Ironwood, Palo Verde and Mesquite. In most cases the destruction of these protected plants may be avoided if the private landowner gives prior notice to the Arizona Department of Agriculture.

2. Notice Period.

When properly completed, this form is to be sent to the Department within the time periods described below. Landowners/ developers are encouraged to salvage protected native plants whenever possible.

3. Information to Interested Parties.

The information in this notice will be posted in the applicable state office of the Department and mailed to those parties (salvage operators, revegetation experts) who have an interest in these plants and may approach the landowner with the possibility of saving the plant(s) from unnecessary destruction.

Notice to Landowner:

1. The owner may not begin destruction of protected native plants until he receives confirmation from the Arizona Department of Agriculture and the time prescribed below has elapsed. The "Confirmed" stamp only verifies that the Notice has been filed.

<u>Size of area over which the Destruction of Plants will occur</u>	<u>Length of Notice Period</u>
Less than one acre	20 days, oral or written
One acre or more, but less than 40 acres	30 days, written
40 acres or more	60 days, written

2. If you are clearing land over an area of less than one acre, oral notice may be given by calling the applicable state office at the telephone number given below.
3. If the land clearing or plant salvage does not occur within one year, a new Notice is required.
4. This Notice must be sent to the applicable state office of the Department of Agriculture at the address given below:

Phoenix Office
1688 W. Adams
Phoenix, AZ 85007
(602)364-0935

Tucson Office
400 W. Congress Ste.124
Tucson, AZ 85701
(520)628-6317
M-F 8a.m. - 11:30 a.m.

Notice to salvagers: Consent of the landowner is required before entering any lands described in this notice.

Conditional Use Permit (UP) Development Application Checklist



Digital Submittal:

Please follow the plan and document submittal requirements below. **All files shall be uploaded in PDF format.** Provide one (1) full-size copy of each required plan document file. Application forms and other written documents or reports should be formatted to 8.5 x 11. A digital submittal Key Code is required to upload your documents and will be provided by your coordinator.

Project No.: _____-PA-_____ Key Code: _____

Submit digitally at: <https://eservices.scottsdaleaz.gov/bldgresources/Cases/DigitalMenu>

Minimum Submittal Requirements:

At your pre-application meeting, your project coordinator will identify which items indicated on this Development Application checklist are required to be submitted. A Development Application that does not include all items indicated on this checklist may be deemed incomplete until all items have been submitted. A Development Application is not complete until it is verified that the application meets the minimum submittal requirements for review and the application fee has been processed.

In addition to the items on this checklist and to avoid delays in the review of your application, all Plans, Graphics, Reports and other additional information that is to be submitted shall be provided in accordance with the:

- Requirements specified in the Plan & Report Requirements for Development Applications Checklist; and
- Design Standards & Policies Manual; and
- Requirements of Scottsdale Revised Code (including the Zoning Ordinance); and
- Stipulations, including any additional submittal requirements identified in the stipulations, of any Development Application approved that this application is reliant upon; and
- The city's design guidelines.

If you have any questions regarding the information above, or items indicated on this application checklist, please contact your project coordinator.

Name: _____ Phone Number: 480-312-_____ Coordinator e-mail: _____@scottsdaleaz.gov

Prior to application submittal, please research original zoning case history to find the original adopted ordinance(s) and exhibit(s) to confirm the zoning for the property. This will help to define your application accurately. Visit the city's Planning & Development Services Records Department for assistance: <https://www.scottsdaleaz.gov/planning-development/records>.

PART I -- GENERAL REQUIREMENTS

Req'd	Rec'd	Description of Documents Required for Complete Application. No application shall be accepted without all items marked below.
<input checked="" type="checkbox"/>		1. Conditional Use Permit Application Checklist (this list)
<input checked="" type="checkbox"/>		2. Application Fee \$ _____ (subject to change every July)
<input checked="" type="checkbox"/>		3. Completed Development Application Form (form provided) <ul style="list-style-type: none"> • The applicant/agent shall select a review methodology on the application form (Enhanced Application Review or Standard Application Review). • If a review methodology is not selected, the application will be reviewed under the Standard Application Review methodology.
		4. Request to Submit Concurrent Development Applications (form provided)
		5. Proposition 207 waiver or refusal (Delayed submittal until after the Planning Commission Hearing) (sample agreement information provided)
<input checked="" type="checkbox"/>		6. Letter of Authorization (from property owner(s) if property owner did not sign the application form)

Planning and Development Services

7447 E. Indian School Road, Suite #105, Scottsdale, AZ 85251 • www.ScottsdaleAZ.gov

Conditional Use Permit Development Application Checklist

<input checked="" type="checkbox"/>		7. Affidavit of Authorization to Act for Property Owner (required if the property owner is a corporation, trust, partnership, etc. and/or the property owner(s) will be represented by an applicant that will act on behalf of the property owner. (form provided)
<input checked="" type="checkbox"/>		8. Appeals of Required Dedications or Exactions (form provided)
<input checked="" type="checkbox"/>		9. Commitment for Title Insurance – No older than 30 days from the submittal date (information provided) <ul style="list-style-type: none"> • Include complete Schedule A and Schedule B.
<input checked="" type="checkbox"/>		10. Legal Description: (if not provided in Commitment for Title Insurance)
		11. Request for Site Visits and/or Inspections Form (form provided)
		12. Addressing Requirements (form provided)
<input checked="" type="checkbox"/>		13. Public Participation Process Requirements (see Attachment A)
		14. Request for Neighborhood Group Contact information (form provided)
		15. Site Posting Requirements: (white and red signs) <ul style="list-style-type: none"> • Affidavit of Posting for Project Under Consideration • Affidavit of Posting for Planning Commission Public Hearing (Delayed submittal). Affidavit must be turned in 20 days prior to Planning Commission hearing) • Affidavit of Posting for City Council Public Hearing (Delayed submittal). Affidavit must be turned in 20 days prior to City Council hearing)
<input checked="" type="checkbox"/>		16. Photo Exhibit of Existing Condition (form provided) <ul style="list-style-type: none"> • See attached Existing Conditions Photo Exhibit graphic showing required photograph locations and numbers.
		17. Archaeological Resources (information packet provided) <p>Cultural Resources Survey & Report - Archaeology 'Records Check' Report Only</p> <p>Copies of Previous Archaeological Research</p> <p>Copies of Previous Archaeological Research</p>
		18. Completed Airport Vicinity Development Checklist – Your property is located within the vicinity of the Scottsdale Municipal Airport (within 20,000-foot radius of the runway; information packet provided) <p>Short Form</p> <p>Long Form (including full-size site plan at a 1"= 20' scale and elevation plan submitted to Aviation Staff for review)</p> <p>Height Analysis (search "Notice Criteria Tool" on the FAA web page: https://oeaaa.faa.gov/oeaaa/external/portal.jsp)</p> <p>Aviation Fuel Dispensing Application Form</p>

PART II -- REQUIRED PLANS & RELATED DATA

Req'd	Rec'd	Description of Documents Required for Complete Application. All Plans, Building Elevations, Perspectives, and Details shall be black-line drawings of suitable quality for reproduction and without gray-tones or shading, except as otherwise noted. No application shall be accepted without all items marked below.
		19. Plan & Report Requirements for Development Applications Checklist (form provided)
<input checked="" type="checkbox"/>		20. Results of ALTA Survey (The ALTA Survey shall not be more than 30 days old)

Planning and Development Services

7447 E. Indian School Road, Suite #105, Scottsdale, AZ 85251 • www.ScottsdaleAZ.gov

Conditional Use Permit Development Application Checklist

<input checked="" type="checkbox"/>	<p>21. Application Narrative</p> <p>a. The application narrative shall include:</p> <ul style="list-style-type: none"> • A one-paragraph explanation of the request. This shall be no greater than a half page. • Each of the Conditional Use Permit criteria specify in Section 1.401 of the Zoning ordinance. After each criterion, provide narrative response. • Each of the Additional Conditional Use Permit criteria specify in Section 1.403 of the Zoning ordinance. After each additional criterion, provide narrative response. <p>Bar Live Entertainment Other</p> <p>b. Historic Property. If the property is an existing or potential Historic Property, describing how the proposal preserves the historic character or compliance with property’s existing Historic Preservation Plan.</p>
	<p>22. Security, Maintenance & Operations Plan (For Bars and Live Entertainment)</p> <ul style="list-style-type: none"> • Required for any of the following uses: <ul style="list-style-type: none"> o Live entertainment (other than DJ) o Medical marijuana Use / Caregiver Cultivation • The Security, Maintenance & Operations Plan shall be accepted and signed by the Scottsdale Police Department prior to the submittal of the Conditional Use Permit application. See the provided form for instructions.
	<p>23. Public Safety Plan (sent digitally)</p> <ul style="list-style-type: none"> • Required for any of the following uses: <ul style="list-style-type: none"> o Establishments that require age verification for admittance, such as a Bar o Teen dance centers o Adult uses o Establishments that have a Disc Jockey (DJ) • The Public Safety Plan accepted and signed by the Scottsdale Police Department prior to the submittal of the Conditional Use Permit application. See the provided form for instructions.
<input checked="" type="checkbox"/>	<p>24. Context Aerial with the proposed site improvements superimposed</p> <p>Aerial shall not be more than 1 year old and shall include an overlay of the site plan showing lot lines, tracts, easements, street locations/names and surrounding zoning districts for a radius from the site of:</p> <p>750-foot radius from site ¼-mile radius from site (lots greater than 1 acre) Other: _____</p>
	<p>25. Site Plan</p>
	<p>26. Open Space Plan (Site Plan Worksheet) (Example Provided)</p>
	<p>27. Natural Area Open Space Plan (ESL Areas)</p>
	<p>28. Topography and slope analysis plan (ESL Areas)</p>
	<p>29. Landscape Plan</p> <ul style="list-style-type: none"> • (a gray-tone copy of the color Landscape Plan will not be accepted)
	<p>30. Hardscape Plan</p> <ul style="list-style-type: none"> • (a gray-tone copy of the color Hardscape Plan will not be accepted)
	<p>31. Parking Plan</p>
	<p>32. Parking Master Plan</p> <p>See the city’s <u>Zoning Ordinance, Article IX</u> for specific submittal and content requirements for Parking Master Plan. The report must include all required exhibits.</p>

Planning and Development Services

7447 E. Indian School Road, Suite #105, Scottsdale, AZ 85251 • www.ScottsdaleAZ.gov

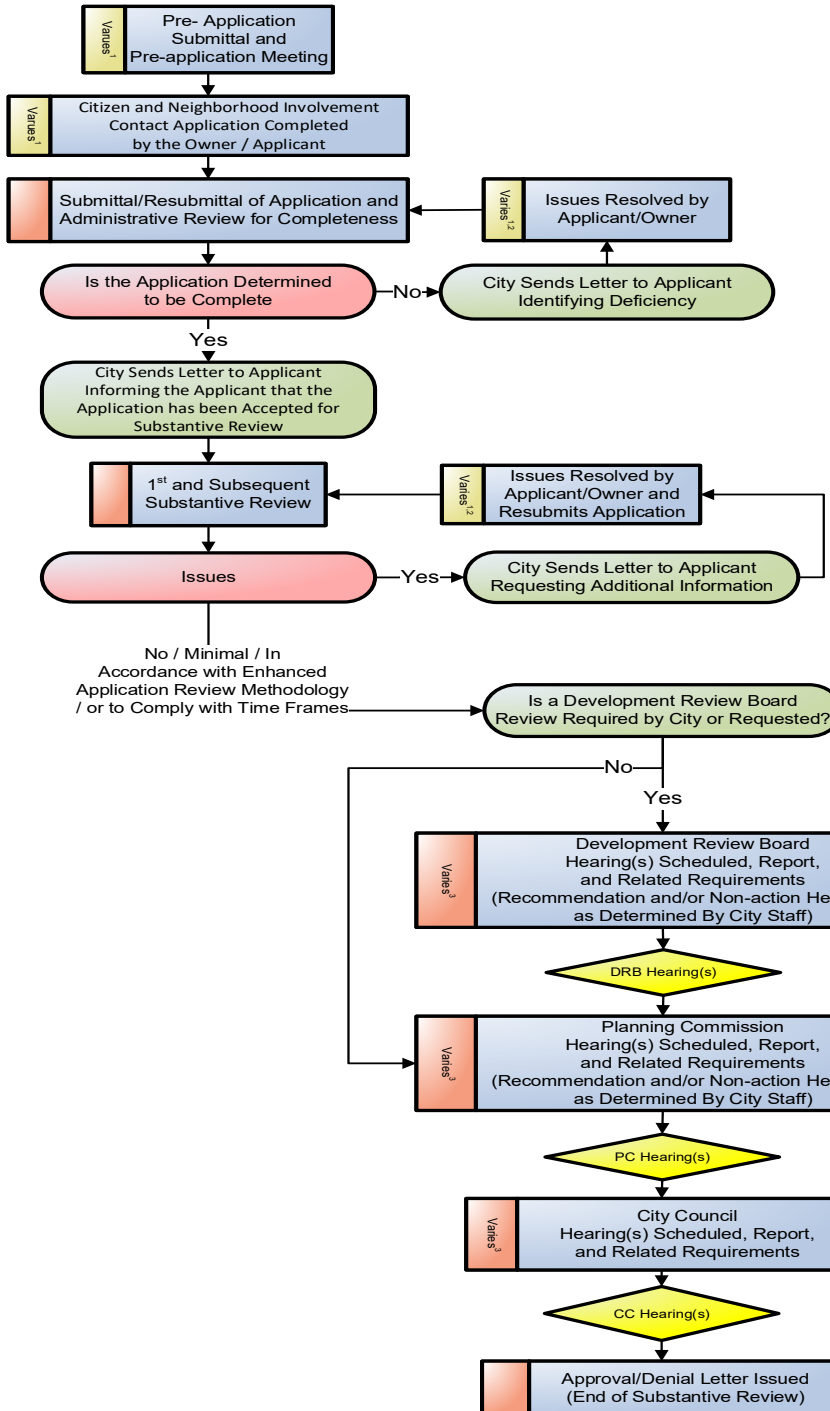
Conditional Use Permit Development Application Checklist

	33. Pedestrian and Vehicular Circulation
	34. Elevations
	35. Floor Plans
	36. Floor Plan Worksheet(s) (Required for restaurants, bars or development containing there-of, and multi-family developments)
	37. Exterior Lighting Site Plan (policy provided)
	38. Exterior Lighting Photometric Analysis (policy provided)
	39. Manufacturer Cut Sheets of All Proposed Lighting
	40. Drainage Report See Chapter 4 of the city's <u>Design Standards & Policies Manual</u> for specific submittal and content requirements for drainage reports. The report must include all required exhibits, full color aerial, and topography maps.
	41. Master Drainage Plan See the city's <u>Design Standards & Policies Manual</u> for specific submittal and content requirements for Master Drainage Report. The report must include all required exhibits, full color aerial, topography maps and preliminary grading and drainage plans.
	42. Final Basis of Design Report for Water See the city's <u>Design Standards & Policies Manual</u> for specific submittal and content requirements for Basis of Design Report for Water. The report must include all required exhibits and plans.
	43. Final Basis of Design Report for Wastewater See the city's <u>Design Standards & Policies Manual</u> for specific submittal and content requirements for Design Report for Wastewater. The report must include all required exhibits and plans.
	44. Transportation Impact & Mitigation Analysis (TIMA) (information provided) Please review the city's Design Standards & Policies Manual and Transportation Impact and Mitigation Analysis Requirements provided with the application material for the specific requirements. The report must include all required exhibits, and plans. Category 1 Study Category 2 Study Category 3 Study
	45. Native Plant Submittal: <ul style="list-style-type: none"> • (Aerial with site plan overlay to show spatial relationships of existing protected plants and significant concentrations on vegetation to proposed development) • See Sec. 7.504 of the Zoning Ordinance for specific submittal requirements.
	46. Other Plans and Report Requirements Please submit all plans, reports, and graphics stipulated in an associated Development application (such as a rezoning, Conditional Use Permit, abandonment, preliminary plat, etc.)
	47. Other: _____ _____ _____ _____

PART III – SUBMITTAL OF THE DEVELOPMENT APPLICATION		
Req'd	Rec'd	Description of Documents Required for Complete Application. No application shall be accepted without all items marked below.
		48. Notify your coordinator by e-mail after you have completed your submittal.
<input checked="" type="checkbox"/>		49. Submit all items indicated on this checklist pursuant to the submittal requirements.
		50. Submit all additional items that are required pursuant to the stipulations of any other Development Application upon which this application is reliant.
<input checked="" type="checkbox"/>		51. Delayed Submittal. Additional copies of all or certain required submittal indicated items above will be require at the time your project coordinator is preparing the public hearing report(s). Your project coordinator will request these items at that time, and they are to be submitted by the date indicated in the request.
		52. Other _____ _____ _____ _____ _____
		<p>53. If you have any questions regarding this application checklist, please contact your Project Coordinator.</p> <p>Coordinator Name (print): _____ Phone Number: 480-312- _____</p> <p>Coordinator e-mail: _____@scottsdaleaz.gov Date: _____</p> <p>Coordinator Signature: _____</p> <p>If the Project Coordinator is no-longer available, please contact the Current Planning Director at the phone number in the footer of this page if you have any question regarding this application checklist.</p> <p>This application needs a: _____ New Project Number, or A New Phase to an old Project Number: _____</p> <p>Required Notice Pursuant to A.R.S. §9-836, an applicant/agent may request a clarification from the city regarding an interpretation or application of a statute, ordinance, code or authorized substantive policy, or policy statement. Requests to clarify an interpretation or application of a statute, ordinance, code, policy statement administered by the Planning and Development Services, including a request for an interpretation of the Zoning Ordinance, shall be submitted in writing to the One Stop Shop to the attention of the Planning and Development Services Director. All such requests must be submitted in accordance with the A.R.S. §9-839 and the city’s applicable administrative policies available at the Planning and Development Services’ One Stop Shop, or from the city’s website: http://www.scottsdaleaz.gov/planning-development/forms</p> <p>Planning and Development Services One Stop Shop Planning and Development Services Director 7447 E. Indian School Rd, Suite 105 Scottsdale, AZ 85251 Phone: (480) 312-7000</p>

Development Application Process

Enhanced Application Review Conditional Use Permit (UP)



Enhanced Application Review Methodology

Within the parameters of the Regulatory Bill-of-Rights of the Arizona Revised Statutes, the Enhanced Application Review method is intended to increase the likelihood that the applicant will obtain an earlier favorable written decision or recommendation upon completion of the city's reviews. To accomplish this objective, the Enhanced Application Review allows:

- the applicant and City staff to maintain open and frequent communication (written, electronic, telephone, meeting, etc.) during the application review;
- City staff and the applicant to collaboratively work together regarding an application; and
- City staff to make requests for additional information and the applicant to submit revisions to address code, ordinance, or policy deficiencies in an expeditious manner.

Generally, the on-going communication and the collaborative work environment will allow the review of an application to be expedited within the published Staff Review Time frames.

Note:

1. Time period determined by owner/applicant.
2. All reviews and time frames are suspended from the date a the letter is issued requesting additional information until the date the City receives the resubmittal from the owner/applicant.
3. The substantive review, and the overall time frame time is suspended during the public hearing processes.
4. Owner/applicant may agree to extend the time frame by 25 percent

Time Line

Administrative Review 15 Staff Working Days Per Review	Substantive Review 95 Total Staff Working Days, Multiple Reviews in This Time Frame ^{2,3,4}	Public Hearing Process Time Frames Vary ³	Approval/Denial Letter Issued
---	---	---	----------------------------------

Planning and Development Services

7447 E. Indian School Road, Suite #105, Scottsdale, AZ 85251 • www.ScottsdaleAZ.gov

Development Application Process

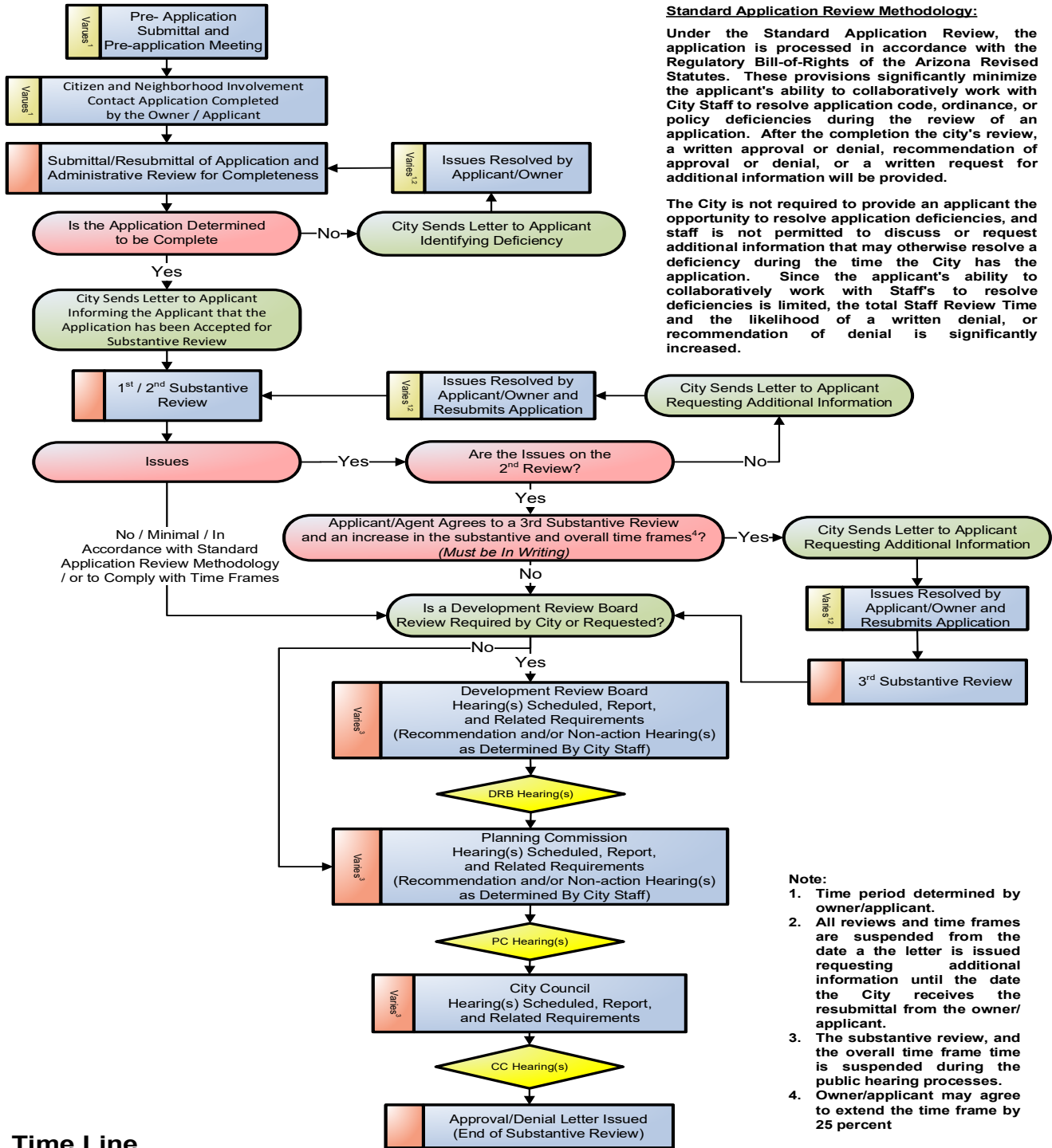
Standard Application Review Conditional Use Permit (UP)



Standard Application Review Methodology:

Under the Standard Application Review, the application is processed in accordance with the Regulatory Bill-of-Rights of the Arizona Revised Statutes. These provisions significantly minimize the applicant's ability to collaboratively work with City Staff to resolve application code, ordinance, or policy deficiencies during the review of an application. After the completion of the city's review, a written approval or denial, recommendation of approval or denial, or a written request for additional information will be provided.

The City is not required to provide an applicant the opportunity to resolve application deficiencies, and staff is not permitted to discuss or request additional information that may otherwise resolve a deficiency during the time the City has the application. Since the applicant's ability to collaboratively work with Staff's to resolve deficiencies is limited, the total Staff Review Time and the likelihood of a written denial, or recommendation of denial is significantly increased.



Note:

1. Time period determined by owner/applicant.
2. All reviews and time frames are suspended from the date a the letter is issued requesting additional information until the date the City receives the resubmittal from the owner/applicant.
3. The substantive review, and the overall time frame time is suspended during the public hearing processes.
4. Owner/applicant may agree to extend the time frame by 25 percent

Time Line


Administrative Review 15 Staff Working Days Per Review	Substantive Review 95 Total Staff Working Days, Two Reviews in This Time Frame ^{2,3,4}	Public Hearing Process Time Frames Vary ³	Approval/Denial Letter Issued
---	--	---	----------------------------------

Planning and Development Services

7447 E. Indian School Road, Suite #105, Scottsdale, AZ 85251 • www.ScottsdaleAZ.gov

Public Participation

- UP
- MUMSP



Public participation ensures early notification and involvement prior to formal application submittal, which is an integral component of Scottsdale's public hearing process.

Step 1: Complete Neighborhood Involvement Outreach

Hold a minimum of 1 Open House Meeting prior to formal application submittal

- Send open house invite via 1st Class Letter to property owners & HOAs within 750', to the city's interested parties list, and to the city project coordinator. Invitations need to be sent at least 10 calendar days prior to the open house meeting, and include the following information:
 - Project request and description
 - Pre-application number (xx-PA-xxxx)
 - Project location (street address)
 - Size (e.g. Number of Acres of project, Square Footage of Lot)
 - Zoning
 - Applicant and city contact names, phone numbers, and e-mail addresses
 - Scheduled open house(s) - including time, date, and location
 - Any associated active cases
- Post **Project Under Consideration** sign at least 10 calendar days prior to your Open House Meeting (See Project Under Consideration (White Sign) posting requirements)
- E-mail open house information to the project coordinator and to: planninginfo@scottsdaleaz.gov
- Provide sign-in sheets and comment sheets at the open house meeting
- Avoid holidays, weekends, and working hours
- Maintain contact with property owners and other interested parties throughout the process to achieve productive neighborhood involvement
- Hold additional open house meetings as necessary to ensure public participation

1/4 mile

HOA's including DC Ranch HOA, Windgate Ranch, Sera Brisa HOA, Trails North at Horseman's Park HOA, and MMR HOA.

- OR -

Complete Neighborhood Notification Outreach


- Mail Neighborhood Notification 1st Class Letter to property owners & HOAs within 750', the city's standard interested parties list, and to the city project coordinator at least 10 calendar days prior to formal application submittal (include the following information):
 - Project request and description
 - Pre-application number (xx-PA-xxxx)
 - Project location (street address)
 - Size (e.g. Number of Acres of project, Square Footage of Lot)
 - Zoning
 - Conceptual site plan/elevations
 - Applicant and city contact names, phone numbers and e-mail addresses

Step 2: Document your Project Notification efforts as follows:

- Provide a list of names, phone numbers/addresses of contacted parties
- Provide a map showing where notified neighbors are located
- Provide the dates contacted, and the number of times contacted
- Indicate how they were contacted (e.g. letter, phone call). If certified mail was used, provide receipts of delivery
- Provide copies of letters or other means used to contact parties
- Provide originals of all comments, letters, and correspondence received

Public Participation

- UP
- MUMSP



Public participation ensures early notification and involvement prior to formal application submittal, which is an integral component of Scottsdale's public hearing process.

- Step 3: Post public hearing sign at least 15 calendar days prior to public hearing (see Public Hearing (Red Sign) posting requirements), and submit the completed affidavit of sign posting with a time/date stamped photo (form provided)**

City will post public hearing sign notices and provide other public notification

- Mailing out postcards to the city's interested parties list and property owners within 750 feet
- Publishing legal ad in newspaper
- Posting case information on the city website
- Posting on social media
- Sending to e-mail subscribers

Related Resources:

- Project Under Consideration Sign Posting Requirements
- Affidavit of Posting
- Public Hearing Sign Posting Requirements



Application Fee Schedule

Official Schedule of City of Scottsdale Rates and Fees at: www.ScottsdaleAZ.gov - keyword "Fees".

Pre-Application	\$95	Hardship Exemption	\$170
Records Packet	\$23	In-lieu Parking	\$170
Abandonment of Right of Way		Marshalling/Storage Yard	\$1,000 + \$0.10 per square foot per week
Single Family Lot	\$1,775		
All Other Abandonments, including Subdivisions	\$2,525	If development goes beyond the applied timeframe, another application fee applies	\$2,000 + \$0.10 per square foot per week
Annexation / De-annexation	\$2,190		
Board of Adjustment		Minor Amendment	\$170
Appeal	\$170	Records Changes	
Residential Variance (Single Family Lot)	\$170	Street Name Change	\$280
All Other Variances	\$1,380	Address Change Residential	\$55
Building Advisory Board of Appeals		Address Change Commercial	\$110
Commercial	\$350	Special Exception	\$170
Residential	No charge	Zoning District Map Amendment	
Conditional Use Permit		Residential District	\$1,275 + per acre fee
Major	\$2,700	Commercial District	\$2,400 + per acre fee
Minor	\$690	Industrial District	\$2,400 + per acre fee
Development Agreement Application	\$2,000	Mixed-use District	\$6,200 + per acre fee
Development Review (DRB)		Supplementary District	
Land Division		Parking P-1	\$2,400 + per acre fee
Major Subdivision (Preliminary Plat)	\$2,700 + \$20 per lot	Parking P-2	\$2,400 + per acre fee
Minor Subdivision	\$1,350 + \$20 per lot	Western Theme Park	\$2,400 + per acre fee
New Construction	\$1,700	Open Space	\$1,275 + per acre fee
Revision	\$515	Conservation Open Space	\$1,275 + per acre fee
Time extension	\$340	ESL Amendments to Map	\$410
Development Review (Minor) – Staff Approval		ESL Density Transfer	\$2,400 + per acre fee
Master Plan	\$1,000 per set	ESL Density Incentive	\$1,275 + per acre fee
Major	\$345	All other	Underlying district fees only
(includes new Master Sign Program)		Time extension/revision	\$820
Minor	\$95	Rezoning per acre	
Amendment to Master Sign Program	\$95	0-20	No additional fees
Cuts/Fills	\$515	21-100	\$75
Wash Modification	\$515	101-600	\$60
Time extension	\$95	601+ acres	\$55
General Plan Amendments		Zoning Text Amendment	
Major	\$4,375	Major	\$2,700
Non-major	\$2,190	Minor	\$980

Note: This schedule is not all-inclusive and other fees may apply.

Planning & Development Services

7447 E Indian School Road, Suite 100, Scottsdale, AZ 85251 • www.ScottsdaleAZ.gov

Customized Expedited Plan Review Program



Official Schedule of City of Scottsdale Rates and Fees at: www.ScottsdaleAZ.gov - keyword "Fees".

Customized Expedited Plan Review Program: Per the Planning & Development Services fee schedule, the fee is two times the amount for the type of plan submitted.

For phased plan submittals, the base fee is considered to be phased plan review fee.

An additional 20% of the expedited plan review will be charged if a 3rd review is required.

Note: This schedule is not all-inclusive and other fees may apply.

Planning & Development Services
7447 E Indian School Road, Suite 100, Scottsdale, AZ 85251



Scottsdale Fire Department Fees & Charges Schedule

19/20

Number	Description	Fee/Charge
1	CPR Class	\$45.00
2	First Aid Class	\$45.00
3	Babysitting Class	\$45.00
4	Combo Class (CPR and First Aid)	\$45.00
5	Operations Incident Reports	\$5.00
6	EMS Encounter Report	\$5.00
7	Fire Scene Investigation Reports (incl. 30 pages) \$.25/page over 30	\$5.00
8	Fire Scene Investigation Photos (CD or Electronic)	\$5.00
9	Special Event Staffing - Range	\$35 - \$100 (Actual)
12	After-hours & Weekends Fire Inspections Hourly Rate (min 2-hrs)	\$125.00
13	Fire Service Safety Permits Basic Rate	\$175.00
14	Tent Fire Safety Permit	
	1 to 9 tents	\$175.00
	10 plus tents	\$525.00
15	Vehicle Display Safety Permit	
	1 to 9 vehicles	\$175.00
	10 plus vehicles	\$525.00
16	Fire Service Safety Permits Rush Rate (Under 10-days)	\$350.00
17	Fire Service Re-Inspection Fee	\$200.00
18	Fire Plan Review not associated with Building Permit	\$110.00
19	Fire Service Activity History Search per location	\$10.00
20	County Island Response Fee-per unit	\$1,347.00
21	Subpoena Request	\$12.00
22	Fire Protection System Compliance Reporting Fee	\$30.00
23	CERT Bags	\$35.00

Permit Fee Schedule

Miscellaneous



Official Schedule of City of Scottsdale Rates and Fees at: www.ScottsdaleAZ.gov - keyword "Fees".

Miscellaneous Permit Fees

Active Permits Records Change	\$90 Residential \$145 Commercial
Administrative Site Review Fee	15.0% of Sq Ft / LF fee
Annual Facilities Permit (renewals expire on 12/31 of calendar year)	Pro-rated by date of purchase:
January - March	\$4,000
April - June	\$3,000
July - September	\$2,000
October - December	\$1,000
Building Permit Extension Request	\$270
Certificate of Occupancy (visual inspection only)	\$145
Change of Occupant Permit	\$145
Demolition Permit	\$90 each discipline (or \$265 for building, plumbing, electrical, and mechanical)
Industrial Racking Permit	\$280
Minimum Permit (one discipline)	\$90
Minimum Combination (all disciplines)	\$265
Native Plant Permit	\$35 + \$1 for each plant affected + \$175 base fee
Native Plant Permit Modification	\$35 + \$1 for each plant affected + \$175 base fee
Native Plant Relocation Methodology	\$40
Off Hours Civil Inspections	\$250 per hour
Off Hours Building Inspections	\$250 per hour
On Site Grading	\$90
Pools & Spas Attached	\$0.55 Sq Ft + \$145 planning insp. fee + \$175 base fee
Pools & Spas-Base Fee	\$175
Pools & Spas-Planning Inspection Fee	\$145
Refuse – Single Enclosure	\$230
Refuse – Double Enclosure	\$300
Reinspection	\$90
Stand Alone Spas	\$110
Stock Pile	\$175 base fee + \$0.10 per cubic yard
Solar Residential	\$150
Commercial	\$300
Solar Water Heaters	\$80
Temporary Power Pole	\$90
Water Heaters (except solar)	\$45

Signs

Base fee	\$175 base fee (base fee applied once per permit application, not per sign)
0-10 Sq. Ft.	\$25 per sign
11-20 Sq. Ft.	\$125 per sign
21-30 Sq. Ft.	\$200 per sign
31 Sq. Ft. and Over	\$275 per sign
Temporary Banner	\$30

Note: This schedule is not all-inclusive and other fees may apply.

Planning & Development Services

7447 E Indian School Road, Suite 100, Scottsdale, AZ 85251 • www.ScottsdaleAZ.gov

Permit Fee Schedule

Single-Family Residential



Official Schedule of City of Scottsdale Rates and Fees at: www.ScottsdaleAZ.gov - keyword "Fees".

Single Family Custom

Base Fee	\$175
Livable area with A/C	\$0.70 Sq Ft
Covered area non A/C	\$0.40 Sq Ft
Certificate of Occupancy	\$145
GIS Fee	\$285
Lowest floor certificate review	\$265

Single Family Addition

Base Fee	\$175
Livable area with A/C	\$0.70 Sq Ft
Covered area non A/C	\$0.40 Sq Ft
GIS Fee	\$285
Lowest floor certificate review	\$265

Single Family Detached Structure

Base Fee	\$175
Livable area with A/C	\$0.70 Sq Ft
Covered area non A/C	\$0.40 Sq Ft
Certificate of Occupancy	\$145
GIS Fee	\$285
Lowest floor certificate review	\$265

Single Family Standard Plan

Base Fee	\$175
Livable area with A/C	\$0.70 Sq Ft
Covered area non A/C	\$0.40 Sq Ft
15% Admin Site Review Fee	Varies based on square footage
Certificate of Occupancy	\$145
GIS Fee	\$285
Lowest floor certificate review	\$265

Fence Walls

Base Fee	\$175
Linear Footage	\$0.20 LF

Retaining Walls

Base Fee	\$175
Linear Footage	\$2.00 LF

Single Family Remodel

Base Fee	\$175
Livable area with A/C	\$0.70 Sq Ft x 30%
Covered area non A/C	\$0.40 Sq Ft

Single Family Remodel with Roof Modification

Base Fee	\$175
Livable area with A/C	\$0.70 Sq Ft x 70%
Covered area non A/C	\$0.40 Sq Ft

Single Family Addition Less than 500 Sq. Ft.

Base Fee	\$175
Covered area non-A/C	\$0.40 Sq Ft
Livable area with A/C	\$0.70 Sq Ft
Lowest Floor Certificate Review	\$265 special flood hazard areas only

Note: This schedule is not all-inclusive and other fees may apply.

Planning & Development Services

7447 E Indian School Road, Suite 100, Scottsdale, AZ 85251 • www.ScottsdaleAZ.gov

Right of Way/Improvement Permits

Permission to Work in Right of Way (P.W.R.)

Fee Schedule



Official Schedule of City of Scottsdale Rates and Fees at: www.ScottsdaleAZ.gov - keyword "Fees".

IMPROVEMENT PLANS

The following inspection and permit fees are required for the specified encroachments and must be paid in addition to all other required fees.

<i>Item</i>	<i>Unit</i>	<i>Fee</i>
1. PAVING		
Paving, Asphaltic concrete (base course)	Square yard	\$0.72
Paving, Overlay or top course of multicourse paving	Square yard	\$0.25
Barricading (permanent – wooden)	Each	\$38
Guard Rail	Linear foot	\$0.40
Survey Monuments	Each	\$13.50
2. CONCRETE		
Driveways	Square yard	\$0.55
Paving, Portland cement concrete	Square yard	\$0.55
Decorative sidewalk or paving (Bomanite, Terrazzo, etc)	Square foot	\$0.25
Sidewalk and bicycle path	Square foot	\$0.20
Curb and gutter	Linear foot	\$0.35
Valley gutter	Square foot	\$1.03
Concrete apron including curb and/or wheelchair ramps	Each	\$26.60
Scuppers & building drains	Each	\$21.20
Alley surfacing (non A.C.)	Square yard	\$0.20
Cutoff walls	Linear foot	\$0.50
Slope protection (riprap, gabions, gunnite, cobbles, etc.)	Square yard	\$0.90
3. DRAINAGE		
Irrigation and storm drain pipe	Linear foot	\$2.50
Manholes	Each	\$125
Catch basins, headwalls, irrigation, S.D. and water manholes	Each	\$55
Box Culvert	Linear foot	\$40
4. WATER		
Water main	Linear foot	\$0.71
Water service line	Linear foot	\$0.52
Pipe encasements (in twenty-linear-foot sections)	Each	\$20
Tapping sleeves and valves	Each	\$82
Fire hydrants	Each	\$80
Borings	Linear foot	\$7.08
Vault: meter / PRV	Each	\$118

Right of Way/Improvement Permits

Permission to Work in Right of Way (P.W.R.)

Fee Schedule



Official Schedule of City of Scottsdale Rates and Fees at: www.ScottsdaleAZ.gov - keyword "Fees".

<i>Item</i>	<i>Unit</i>	<i>Fee</i>
5. SEWER		
Sanitary Sewer main	Linear Foot	\$0.90
Sanitary Sewer taps and service line	Linear Foot	\$0.52
Sanitary Sewer manholes	Each	\$82.70
Cleanouts and drop connections	Each	\$50
Sewer line television inspection	Linear Foot	\$0.65
Pipe encasements (in twenty-linear-foot sections)	Each	\$18.76
6. DRY UTILITIES		
Underground cable and conduit; includes trenching and backfill	Linear Foot	\$0.45
Splice and repair pits (backfill and patch)	Each	\$60.25
Adjustments: Manholes, valves, cleanouts, monuments, etc.	Each	\$21.50
7. ROW / PUBLIC EASEMENT FILL AND CUT		
Less than 100 cubic yards	Cubic Yards	No charge
101 – 10,000 cubic yards	1,000 Cubic Yards	\$60
10,001 or more cubic yards	10,000 Cubic Yards	\$265
8. MISCELLANEOUS ROW		
Streetlights	Each	\$13
Traffic Signals	Per Leg	\$400
Street Cut to pavement less than 12 months old	Per Square Yard	\$190
Street Cut to pavement 12 to 24 months old	Per Square Yard	\$120
Street Cut to pavement 25 to 48 months old	Per Square Yard	\$60
Sprinkler system, piping (for landscaping)	Per Linear Foot	\$0.25
Signs (regulatory, warning, street, etc.)	Each	\$9
As-Builts	Per Permit	\$290
Dry wells (Maxwell or similar types)	Each	\$125
9. INSPECTIONS		
Planning	Per Permit	\$145
Off Hours	Per Hour	\$250
Reinspection: If any reinspection is necessary on any inspection with a total permit fee less than \$90, a reinspection fee will be charged.	Per Inspection	\$90

Right of Way/Improvement Permits

Permission to Work in Right of Way (P.W.R.)

Fee Schedule



Official Schedule of City of Scottsdale Rates and Fees at: www.ScottsdaleAZ.gov - keyword "Fees".

<i>Item</i>	<i>Unit</i>	<i>Fee</i>
10. BASE FEES		
ROW Permit	Per Permit	\$175
Annual ROW Permit	Per Permit	\$2,000
Multiple permits - base fee: if more than one permit is required for a single project, only the highest base fee shall be paid.		
ROW Permit Extension Request	Per Permit	50% of original permit fee
Oversize/Overweight Permits (Single Trip)	Per Permit	\$35
Oversize/Overweight Permits (30 Days)	Per Permit	\$60
Haul Permits	Per Cubic Yard	\$0.10

11. PHASED ENGINEERING PERMITS

A surcharge will be charged for the phased construction of infrastructure (grading, water/sewer, streets/curb/sidewalk and trails).	25% (per phase) in addition to the permit value of the requested phase
---	--

Note: This fee schedule is not all-inclusive and other fees may apply.



Plan Review Fee Schedule

Commercial

Official Schedule of City of Scottsdale Rates and Fees at: www.ScottsdaleAZ.gov - keyword "Fees".

Commercial

Livable area with A/C	\$0.40 Sq. Ft.
Covered area (non A/C)	\$0.25 Sq. Ft.

Foundation Only

\$0.40 Sq. Ft. x 25% + \$250

Shell Only

Livable area with A/C	\$0.40 Sq. Ft. x 95%
Covered area (non A/C)	\$0.25 Sq. Ft.

Commercial Addition

Livable area with A/C	\$0.40 Sq. Ft.
Covered area (non A/C)	\$0.25 Sq. Ft.

Commercial Remodel / Tenant Improvement

Livable area with A/C	\$0.40 Sq. Ft. x 30%
-----------------------	----------------------

Apartments/Condos

Livable Area with A/C	\$0.40 Sq. Ft.
Covered area (non A/C)	\$0.25 Sq. Ft.

****Apts/Condos with 4 or more units & reoccurring floor plans pay 50% of the calculated fee for 0-100,000 sq. ft. of livable space & 25% for livable square feet over 100,000 sq. ft.***

Engineering Review (per sheet)

Civil and Improvement Plans	\$775
Preliminary Grading	\$265
Revision to Approved Civil and Improvement Plans	\$265
Easements – Dedications/Releases	\$775
Landscape	\$775
Condominium Plat	\$775

Note: This schedule is not all-inclusive and other fees may apply.

Planning & Development Services

7447 E Indian School Road, Suite 100, Scottsdale, AZ 85251 ♦ www.ScottsdaleAZ.gov



Plan Review Fee Schedule

Commercial

Official Schedule of City of Scottsdale Rates and Fees at: www.ScottsdaleAZ.gov - keyword "Fees".

Commercial

Livable area with A/C	\$0.40 Sq. Ft.
Covered area (non A/C)	\$0.25 Sq. Ft.

Foundation Only

\$0.40 Sq. Ft. x 25% + \$250

Shell Only

Livable area with A/C	\$0.40 Sq. Ft. x 95%
Covered area (non A/C)	\$0.25 Sq. Ft.

Commercial Addition

Livable area with A/C	\$0.40 Sq. Ft.
Covered area (non A/C)	\$0.25 Sq. Ft.

Commercial Remodel / Tenant Improvement

Livable area with A/C	\$0.40 Sq. Ft. x 30%
-----------------------	----------------------

Apartments/Condos

Livable Area with A/C	\$0.40 Sq. Ft.
Covered area (non A/C)	\$0.25 Sq. Ft.

****Apts/Condos with 4 or more units & reoccurring floor plans pay 50% of the calculated fee for 0-100,000 sq. ft. of livable space & 25% for livable square feet over 100,000 sq. ft.***

Engineering Review (per sheet)

Civil and Improvement Plans	\$775
Preliminary Grading	\$265
Revision to Approved Civil and Improvement Plans	\$265
Easements – Dedications/Releases	\$775
Landscape	\$775
Condominium Plat	\$775

Note: This schedule is not all-inclusive and other fees may apply.

Planning & Development Services

7447 E Indian School Road, Suite 100, Scottsdale, AZ 85251 ♦ www.ScottsdaleAZ.gov

Plan Review Fee Schedule

Miscellaneous



Official Schedule of City of Scottsdale Rates and Fees at: www.ScottsdaleAZ.gov - keyword "Fees".

Miscellaneous Plan Review Fees

After 3 rd Review	50% of original fee
Barricade Plan Review	\$90 per hour
Benchmark Revision	\$90 per hour
Dry Utility Review	\$90 per hour
Fence Only	\$90 per hour + \$0.15 LF
Retaining Walls	\$90 per hour + \$0.15 LF
Minimum Plan Review	\$90 per hour
Minor Revision to Approved Civil Plans	\$90 per hour (requires management approval)
Native Plant Review	\$90 per hour
Pool	\$90 per hour
Plan Review Extension Request	\$280
Revision to Approved Building Plans	\$90 per hour
Solar Review: Residential	\$153
Commercial	\$305
Update Expired Improvement Plans (no changes)	\$90 per hour

Plat Fees

Final Plat	
Major Subdivision	\$5,000 + \$145 per lot
Minor Subdivision	\$2,500 + \$145 per lot
Certificate of Correction	\$90 per hour
Land Combination: Residential	\$635
Commercial	\$1,275

Recordation Fees (May vary based upon specific submittal)

Maps of Dedications/Releases & Land Divisions	Administrative fee	\$35
	First set	\$15 per sheet
	Additional set	\$3 per sheet
Standard size (8 ½ x 11)		\$7.50

Signs

0-20 Sq. Ft.	\$30 per sign
21-30 Sq. Ft.	\$65 per sign
31 Sq. Ft. & over	\$95 per sign
Revision	\$90 per hour

Note: This schedule is not all-inclusive and other fees may apply.

Planning & Development Services

7447 E Indian School Road, Suite 100, Scottsdale, AZ 85251 • www.ScottsdaleAZ.gov

Plan Review Fee Schedule

Single Family Residential



Official Schedule of City of Scottsdale Rates and Fees at: www.ScottsdaleAZ.gov - keyword "Fees".

Single Family Custom Homes

Livable area with A/C	\$0.40 Sq. Ft.
Covered area (non A/C)	\$0.25 Sq. Ft.
Fences	\$0.15 Ln. Ft.
Retaining walls	\$0.15 Ln. Ft.

Single Family Addition

Livable area with A/C	\$0.40 Sq. Ft.
Covered area (non A/C)	\$0.25 Sq. Ft.

Single Family Remodel

Livable area with A/C	\$0.40 Sq. Ft. x 30%
-----------------------	----------------------

Single Family Standard Plan

Livable area with A/C	\$0.40 Sq. Ft.
Covered area (non-A/C)	\$0.25 Sq. Ft.
Additional elevations (maximum 5)	\$90 each

Engineering Review (per sheet)

Civil and Improvement Plans	\$775
Revision to Civil and Improvement Plans	\$265
Easements – Releases	\$775

Miscellaneous Plan Reviews

Native plant	\$90 per hour
Fence only	\$90 per hour + \$0.15 LF
Retaining walls only	\$90 per hour + \$0.15 LF
Revision to approved plan	\$90 per hour
Minimum review	\$90 per hour
Benchmark revision	\$90 per hour

Note: This schedule is not all-inclusive and other fees may apply.

Planning & Development Services

7447 E Indian School Road, Suite 100, Scottsdale, AZ 85251 • www.ScottsdaleAZ.gov

Records Fee Schedule



Official Schedule of City of Scottsdale Rates and Fees at: www.ScottsdaleAZ.gov - keyword "Fees".

Copies (black and white)	
8 ½" x 11" (more than 24 copies)	\$0.20
11" x 17"	\$1.00
24" x 36"	\$4.50
Copies (color)	
8 ½" x 11"	\$1.00
11" x 17"	\$2.00
Aerials	
8 ½" x 11"	\$2.00
11" x 17"	\$3.00
30" x 36"	\$15.00
Aerials – Custom	
Regular Paper – 30" x 36"	\$35.00
Photo Paper – 30" x 36"	\$65.00
Aerials – Topography	
8 ½" x 11"	\$4.00
Maps – Topography	
8 ½" x 11"	\$2.00
15" x 18"	\$7.00
30" x 36"	\$15.00
Offsite Records Box Retrieval	
Retrieve and Refile	\$4.00
Deliver	\$10.00
Staff Time (one hour)	\$17.00
Microfiche Imaged Records Copies (per sheet)	
8 ½" x 11"	\$0.50
11" x 17"	\$1.00
General Plan	
CD-Rom	\$10.00
Summary Map	\$10.00
General Plan (Book)	*\$45.00
Compact Discs	
Custom CD	\$5.00
Ordinance	
Zoning (Book)	*\$75.00
Floodplain	\$5.00
Commercial Records Research (non-refundable)	
Commercial Research Base Fee	\$85.00
Research	\$30.00 per hour

*Current Production Cost

Note: This schedule is not all inclusive and other fees may apply.

Planning & Development Services

7447 E Indian School Road, Suite 100, Scottsdale, AZ 85251

Stormwater Management Fee Schedule



Official Schedule of City of Scottsdale Rates and Fees at: www.ScottsdaleAZ.gov - keyword "Fees".

Appeal of Floodplain Administrator's Interpretation of Special Flood Hazard Area Provisions

Appeal \$250

Variance from Floodplain Management Regulations in a Special Flood Hazard Area

Variance \$2,600
 Continuance (Applicant's Request) \$50
 New Posting Required \$170

Conditional Letter of Map Revision Review (CLOMR)

CLOMR (MT-1) \$880
 CLOMR (MT-2) \$3,000

Letter of Map Revision Review (LOMR)

LOMR (MT-1) \$880
 LOMR (MT-2) \$3,000

Stormwater Storage Waiver

In-lieu fee \$3.00 per cubic foot

Stormwater Quality Charge

\$4.10 per customer/per month

- \$ 0.30 Sewer Fund for O&M related to stormwater
- \$ 0.85 General Fund for O&M related to stormwater
- \$ 2.95 Drainage and Flood Control capital projects

Planning & Development Services

7447 E Indian School Road, Suite 100, Scottsdale, AZ 85251 ♦ www.ScottsdaleAZ.gov

Annual Fees For SWF & WCF In The Right-Of-Way



Annual Right-of-Way Use Fees for Small Wireless Facilities (SWF)

Small Wireless Facility (SWF) on City-owned Pole in the ROW

Antenna area 6 cubic feet or less with associated equipment 28 cubic feet or less.

- A. \$50.00 per SWF site per calendar year for use of the right-of-way.
- B. \$50.00 per SWF site per calendar year for the co-location of a SWF on a City-owned streetlight, traffic signal pole or other City-owned wireless support structure.

Small Wireless Facility (SWF) on a Third Party-owned Pole in the ROW

Antenna area 6 cubic feet or less with associated equipment 28 cubic feet or less.

\$50.00 per SWF site per calendar year for the co-location of a SWF on a Third Party-owned utility pole of wireless support structure in the ROW. Wireless provider shall provide documentation from the Third Party pole owner authorizing the use of the pole as a SWF.

Annual Right-of-Way Use Fees for non-SWF Wireless Communication Facilities (WCF)

Category 1 – WCF with antennas(s) mounted on an EXISTING vertical element or pole and any associated ground equipment. Each WCF site will have an Antenna Base Fee of \$4,017 for a WCF site on the ROW, plus a Ground Equipment Fee (if applicable) for the cubic feet of ground equipment in the ROW, as set forth below:

	Antenna Base Fee	Equipment Fee	Total WCF Annual Fee
A. Total is 29 c.f. up to 50 c.f.	Included	Included	\$4,017
B. Total is 51 c.f. up to 200 c.f.	\$4,017	\$7,622	\$11,639
C. Total is 201 c.f up to 300 c.f.	\$4,017	\$11,382	\$15,399
D. Total is 301 c.f. up to 400 c.f.	\$4,017	\$15,193	\$19,210
E. Total is 401 c.f. or more	\$4,017	\$18,952	\$22,969

Category 2 – WCF with antennas(s) mounted on a NEW vertical element that is stealth or utilizes alternative concealment when existing vertical elements are not available, and any associated ground equipment. Each WCF site will have an Antenna Base Fee of \$4,326 for a WCF site on the ROW, plus a Ground Equipment Fee (if applicable) for the cubic feet of ground equipment in the ROW, as set forth below:

	Antenna Base Fee	Equipment Fee	Total WCF Annual Fee
A. Total is 29 c.f. up to 50 c.f.	Included	Included	\$4,326
B. Total is 51 c.f. up to 200 c.f.	\$4,326	\$7,622	\$11,948
C. Total is 201 c.f up to 300 c.f.	\$4,326	\$11,382	\$15,708
D. Total is 301 c.f. up to 400 c.f.	\$4,326	\$15,193	\$19,519
E. Total is 401 c.f. or more	\$4,326	\$18,952	\$23,278

Category 3 – WCF with antennas(s) mounted on a NEW vertical element that is neither stealth nor concealed in appearance, and any associated ground equipment. Each WCF site will have an Antenna Base Fee of \$5,768 for a WCF site on the ROW, plus a Ground Equipment Fee (if applicable) for the cubic feet of ground equipment in the ROW, as set forth below:

	Antenna Base Fee	Equipment Fee	Total WCF Annual Fee
A. Total is 29 c.f. up to 50 c.f.	Included	Included	\$5,768
B. Total is 51 c.f. up to 200 c.f.	\$5,768	\$7,622	\$13,390
C. Total is 201 c.f. up to 300 c.f.	\$5,768	\$11,382	\$17,150
D. Total is 301 c.f. up to 400 c.f.	\$5,768	\$15,193	\$20,961
E. Total is 401 c.f. or more	\$5,768	\$18,952	\$24,720

Note: This schedule is not all-inclusive and other fees may apply.

Annual Fees for WCF in the ROW (Instructions) For Non-SWF Wireless Communication Facilities

The annual encroachment permit fees for wireless communications facilities in the rights-of-way categories above shall be administered according to the following rules:

- 1) The fee structure shall apply to the installation of any antennas, antenna structures, ground equipment, electronics, cabinets, and other appurtenances required or associated with the operation of a wireless communications facility (WCF) in the City's rights-of-way (ROW).
 - a. All existing WCF in ROW that have been constructed or received permits by July 2, 2009 will be eligible to have the annual WCF in ROW fee set at a rate of **\$11,489** for FY 2019-2020 (July 1, 2019 through June 30, 2020). The rate of **\$11,489** is subject to annual increases adopted by the City Council.
 - b. WCF sites in the ROW that were "on-air" prior to July 3, 2009 and are subsequently modified will be subject to the Annual Fees for WCF in the ROW when the vertical element is replaced or when the original ground mounted equipment is expanded.
- 2) Antenna Structures and Base Fee – In cases where the existing vertical element is replaced for structural purposes with a pole designed to support the antennas and cabling, the WCF will be categorized as being installed on an existing vertical element. The Antenna Base Fee includes up to 50 cubic feet of ground equipment and any electrical conductors necessary to operate the WCF site.
- 3) Ground Equipment Fee – The ground equipment measurement is calculated by the size of a flat, four- sided "box" (parallel sides of equal length) with a top panel that is parallel to the ground so that the box will cover the ground equipment from the top of the equipment to the ground (non-improved dirt surface), and from side-to side, including any foundation or pad for the equipment. For situations where there is more than one ground equipment fixture or cabinet (adjacent to each other or within the same use area), the equipment fixtures, cabinets and generators are deemed to be part of the same contiguous ground equipment space and will be measured together within the same box. Any Remote Radio Heads or Remote Radio Units mounted to a cabinet, post or wall in the same area with the ground equipment shall be included in the measurement for the ground equipment. Electrical meters and telecom pedestals are not included in the ground equipment.
- 4) WCF site that has both the vertical element and ground equipment in the ROW will be assessed an amount equal to the Antenna Base Fee plus the Ground Equipment Fee, except that:
 - A) WCF sites that have the antennas installed on a vertical element in the ROW but the ground equipment installed on private property will be assessed the Antenna Base Fee only.
 - B) WCF sites with antennas on a vertical element located on private property but with the ground equipment in the ROW, will be assessed the Ground Equipment Fee only. If the ground equipment is less than 50 cubic feet, the annual Ground Equipment Fee shall be the actual cubic feet of the ground equipment multiplied by the FY 2018/19 fee of \$35 per cubic

foot. If the ground equipment is greater than 50 cubic feet, the applicable ground equipment fee shall apply as provided in the schedule on page 1 of the Annual Fees for WCF in the ROW document.

- 5) All WCF in the ROW must have an Antenna Site Right-of-Way License Agreement (ARLA) document submitted to the City for each WCF site installed and operated in the ROW.
- 6) An invoice for the annual WCF in the ROW permit fee is sent to the person and address provided on the ARLA document every July.
- 7) The ARLA is an encroachment permit allowing the WCF to be in the ROW; a WCF owner or applicant must obtain a "Permission to Work in the ROW" permit to construct, repair or maintain the WCF site.
- 8) The annual WCF in the ROW permit fee does not include fees and charges for any other planning & development fees, permits, plan review fees, inspection fees, or any other services or approvals that may be required by the City of an owner or applicant of a WCF in the ROW.

Note: This schedule is not all-inclusive and other fees may apply.

Development Application



Development Application Type:

Please check the appropriate box of the Type(s) of Application(s) you are requesting

Zoning		Development Review		Signs	
<input type="checkbox"/>	Text Amendment (TA)	<input type="checkbox"/>	Development Review (Major) (DR)	<input type="checkbox"/>	Master Sign Program (MS)
<input type="checkbox"/>	Rezoning (ZN)	<input type="checkbox"/>	Development Review (Minor) (SA)	<input type="checkbox"/>	Community Sign District (MS)
<input type="checkbox"/>	In-fill Incentive (II)	<input type="checkbox"/>	Wash Modification (WM)	Other:	
<input type="checkbox"/>	Conditional Use Permit (UP)	<input type="checkbox"/>	Historic Property (HP)	<input type="checkbox"/>	Annexation/De-annexation (AN)
Exemptions to the Zoning Ordinance		Land Divisions (PP)		<input type="checkbox"/>	General Plan Amendment (GP)
<input type="checkbox"/>	Hardship Exemption (HE)	<input type="checkbox"/>	Subdivisions	<input type="checkbox"/>	In-Lieu Parking (IP)
<input type="checkbox"/>	Special Exception (SX)	<input type="checkbox"/>	Condominium Conversion	<input type="checkbox"/>	Abandonment (AB)
<input type="checkbox"/>	Variance (BA)	<input type="checkbox"/>	Perimeter Exceptions	Other Application Type Not Listed	
<input type="checkbox"/>	Minor Amendment (MA)	<input type="checkbox"/>	Plat Correction/Revision	<input type="checkbox"/>	

Project Name: _____

Property's Address: _____

Property's Current Zoning District Designation: _____

The property owner shall designate an agent/applicant for the Development Application. This person shall be the owner's contact for the City regarding this Development Application. The agent/applicant shall be responsible for communicating all City information to the owner and the owner application team.

Owner:	Agent/Applicant:
Company:	Company:
Address:	Address:
Phone: Fax:	Phone: Fax:
E-mail:	E-mail:
Designer:	Engineer:
Company:	Company:
Address:	Address:
Phone: Fax:	Phone: Fax:
E-mail:	E-mail:

Please indicate in the checkbox below the requested review methodology (please see the descriptions on page 2).

- This is not required for the following Development Application types: AN, AB, BA, II, GP, TA, PE and ZN. These applications¹ will be reviewed in a format similar to the Enhanced Application Review methodology.

Enhanced Application Review: I hereby authorize the City of Scottsdale to review this application utilizing the Enhanced Application Review methodology.

Standard Application Review: I hereby authorize the City of Scottsdale to review this application utilizing the Standard Application Review methodology.

 Owner Signature Agent/Applicant Signature

Official Use Only Submittal Date: _____ Development Application No.: _____

Development Application

Review Methodologies



Review Methodologies

The City of Scottsdale maintains a business and resident friendly approach to new development and improvements to existing developments. In order to provide for flexibility in the review of Development Applications, and Applications for Permitting, the City of Scottsdale provides two methodologies from which an owner or agent may choose to have the City process the application. The methodologies are:

1. Enhanced Application Review Methodology

Within the parameters of the Regulatory Bill-of-Rights of the Arizona Revised Statutes, the Enhanced Application Review method is intended to increase the likelihood that the applicant will obtain an earlier favorable written decision or recommendation upon completion of the city's reviews. To accomplish this objective, the Enhanced Application Review allows:

- the applicant and City staff to maintain open and frequent communication (written, electronic, telephone, meeting, etc.) during the application review;
- City staff and the applicant to collaboratively work together regarding an application; and
- City staff to make requests for additional information and the applicant to submit revisions to address code, ordinance, or policy deficiencies in an expeditious manner.

Generally, the on-going communication and the collaborative work environment will allow the review of an application to be expedited within the published Staff Review Time frames.

2. Standard Application Review Methodology:

Under the Standard Application Review, the application is processed in accordance with the Regulatory Bill-of-Rights of the Arizona Revised Statutes. These provisions significantly minimize the applicant's ability to collaboratively work with City Staff to resolve application code, ordinance, or policy deficiencies during the review of an application. After the completion the city's review, a written approval or denial, recommendation of approval or denial, or a written request for additional information will be provided.

The City is not required to provide an applicant the opportunity to resolve application deficiencies, and staff is not permitted to discuss or request additional information that may otherwise resolve a deficiency during the time the City has the application. Since the applicant's ability to collaboratively work with Staff's to resolve deficiencies is limited, the total Staff Review Time and the likelihood of a written denial, or recommendation of denial is significantly increased.

In addition to the information above, please review the Development Application, and/or the Application for Permitting flow charts. These flow charts provide a step-by-step graphic representation of the application processes for the associated review methodologies.

Note:

1. Please see the Current Planning Services and Long Range Planning Services Substantive Policy Statements and Staff Review Timeframes for Development Applications, number III.

Planning and Development Services

7447 East Indian School Road Suite 105, Scottsdale, Arizona 85251 • www.scottsdaleaz.gov

Development Application

Arizona Revised Statutes Notice



§9-834. Prohibited acts by municipalities and employees; enforcement; notice

- A. A municipality shall not base a licensing decision in whole or in part on a licensing requirement or condition that is not specifically authorized by statute, rule, ordinance or code. A general grant of authority does not constitute a basis for imposing a licensing requirement or condition unless the authority specifically authorizes the requirement or condition.
- B. Unless specifically authorized, a municipality shall avoid duplication of other laws that do not enhance regulatory clarity and shall avoid dual permitting to the maximum extent practicable.
- C. This section does not prohibit municipal flexibility to issue licenses or adopt ordinances or codes.
- D. A municipality shall not request or initiate discussions with a person about waiving that person's rights.
- E. This section may be enforced in a private civil action and relief may be awarded against a municipality. The court may award reasonable attorney fees, damages and all fees associated with the license application to a party that prevails in an action against a municipality for a violation of this section.
- F. A municipal employee may not intentionally or knowingly violate this section. A violation of this section is cause for disciplinary action or dismissal pursuant to the municipality's adopted personnel policy.
- G. This section does not abrogate the immunity provided by section 12-820.01 or 12-820.02.

Planning and Development Services

7447 East Indian School Road Suite 105, Scottsdale, Arizona 85251 • www.scottsdaleaz.gov

Request To Submit Concurrent Development Applications

Acknowledgment and Agreement



The City of Scottsdale recognizes that a property owner may desire to submit concurrent development applications for separate purposes where one or more of the development applications are related to another development application. City Staff may agree to process concurrently where one or more the development applications related to the approval of another development application upon receipt of a complete form signed by the property owner.

Development Application Types		
Please check the appropriate box of the types of applications that you are requesting to submit concurrently		
Zoning	Development Review	Signs
<input type="checkbox"/> Text Amendment (TA)	<input type="checkbox"/> Development Review (Major) (DR)	<input type="checkbox"/> Master Sign Program (MS)
<input type="checkbox"/> Rezoning (ZN)	<input type="checkbox"/> Development Review (Minor) (SA)	<input type="checkbox"/> Community Sign District (MS)
<input type="checkbox"/> In-fill Incentive (II)	<input type="checkbox"/> Wash Modification (WM)	Other
<input type="checkbox"/> Conditional Use Permit (UP)	<input type="checkbox"/> Historic Property (HP)	<input type="checkbox"/> Annexation/De-annexation (AN)
Exemptions to the Zoning Ordinance	Land Divisions (PP)	<input type="checkbox"/> General Plan Amendment (GP)
<input type="checkbox"/> Hardship Exemption (HE)	<input type="checkbox"/> Subdivisions	<input type="checkbox"/> In-Lieu Parking (IP)
<input type="checkbox"/> Special Exception (SX)	<input type="checkbox"/> Condominium Conversion	<input type="checkbox"/> Abandonment (AB)
<input type="checkbox"/> Variance (BA)	<input type="checkbox"/> Perimeter Exceptions	Other Application Type Not Listed
<input type="checkbox"/> Minor Amendment (MA)	<input type="checkbox"/> Plat Correction/Revision	<input type="checkbox"/>

Owner: _____

Company: _____

Address: _____

Phone: _____ Fax: _____

E-mail: _____

As the property owner, by providing my signature below, I acknowledge and agree: 1) that the concurrent development applications are processed at the property owner's risk; 2) to hold the City harmless of all cost, expense, claims, or other liability arising in connection with the concurrent development applications; 3) to the City of Scottsdale's Substantive Policy Statement pertaining to Concurrent Applications; 4) to placing a development application on hold in order to continue processing a concurrent development application that is related to an another development application; and 5) that upon completion of the City review(s) of the development applications, one or more of the development application(s) may not be approved.

Property owner (Print Name): _____ Title: _____

_____ Date: _____

Signature

Official Use Only:	Submittal Date: _____
Request: <input type="checkbox"/> Approved or <input type="checkbox"/> Denied	
Staff Name (Print): _____	
Staff Signature: _____	Date: _____

**THIS FLYER IS FOR INFORMATIONAL PURPOSES ONLY AND NOT INTENDED
AS LEGAL ADVICE.**

**Re: *Proposition 207 - Private Property Rights Protection Act*
(A.R.S. § 12-1131 to § 12-1138)**

Under Proposition 207, the Private Property Rights Protection Act (A.R.S. § 12-1131, et. seq.), a property owner is permitted to make a claim for just compensation if the value of the owner's property is reduced by the city's enactment of a land-use law to the property. A land-use law is defined as a law or regulation that regulates the use or division of land, such as municipal zoning laws, or regulates accepted farming or forestry practices.

For example, a property owner may file a claim against a city if the owner's existing rights to use, sell, divide, or possess the property is diminished in value by enactment or applicability of land-use laws to their property, even though the owner made the request or application to the city.

Under Proposition 207, the city may request a waiver of a property owner's potential Proposition 207 claim for any of the numerous land-use actions within the city's jurisdiction, such as rezoning property, platting, abandonments, annexations, change of use, requesting a use permit, or approval of development plans or site plans. The waiver is specific to the action requested.

By signing the waiver, a property owner acknowledges that a Prop.207 claim may exist but that the property owner voluntarily relinquishes the right to any claims that the city's land-use laws, applicable to the owner's property, reduce the property's value.

Not all land-use laws that are applied to an owner's property will raise a Prop.207 compensation requirement. The following seven (7) types of land-use laws are exempt from the application of Prop.207:

1. Laws or regulations that limit or prohibit the use or division of real property enacted for the protection of the public's health and safety, including rules and regulations relating to fire and building codes, health and sanitation, transportation, traffic control, solid or hazardous waste, and pollution control.
2. Laws or regulations that limit or prohibit the use or division of real property and laws historically recognized as "public nuisance" laws.
3. Laws or regulations that are required by the Federal government.

4. Laws or regulations that limit or prohibit the use or division of property for the purpose of housing sex-offenders, selling illegal drugs, liquor control, or pornography, obscenity, or any other adult-oriented businesses.
5. Laws or regulations that establish locations for utility facilities.
6. Laws or regulations that do not directly regulate an owner's land.
7. Laws or regulations that were enacted before the effective date of Prop. 207 (December 7, 2006).

A complete version of Proposition 207 is available at your local law library, at Title 12, Chapter 8, Article 2.1 of the Arizona Revised Statutes.

If The Waiver Is Not Executed

If an owner elects not to sign a waiver, he/she will execute a Refusal to Sign Waiver Form and return the form to city staff. For legislative actions such as re-zonings or general plan amendments, information regarding whether a waiver has been executed will be included in the staff report for the case and the owner's case and application will move through the city's process.

Questions Regarding the Waiver

If you have specific questions on the interpretation of Proposition 207 and/or execution of a waiver, you may consult with privately retained counsel. City staff, including the City Attorney's office, are prohibited from giving legal advice to private parties.

WHEN RECORDED RETURN TO:
CITY OF SCOTTSDALE
ONE STOP SHOP/RECORDS
()
7447 East Indian School Road, Suite 100
Scottsdale, AZ 85251

City of Scottsdale Case No. _____

WAIVER OF RIGHT TO MAKE A CLAIM UNDER PROPOSITION 207
(A.R.S. § 12-1131 et. seq.)

The undersigned is the fee title Owner of property, (*Parcel No.*) _____
located at _____ Scottsdale, Maricopa
County, Arizona, that is the subject of a request by owner for a:

- Use permit Abandonment Land division Development Review
 Other _____

By signing this document, the undersigned Owner agrees and consents to all of the conditions and/or stipulations imposed by the Scottsdale Planning Commission, Development Review Board, city staff, or the City Council in conjunction with Owner's request for application of the city's land use laws to the Owner's property.

Owner waives any right to compensation for diminution in value that may be asserted now or in the future under Proposition 207, the Private Property Rights Protection Act (A.R.S. § 12-1131, et.seq.), based upon Owner's request in case no. _____.

Dated this _____ day of _____, 200__.

Owner: _____
(Type Name)

By : _____
(Signature of Owner)

STATE OF ARIZONA)
) ss.
County of Maricopa)

Subscribed and sworn to before me this _____ day of _____, 200__ by

Notary Public

My Commission Expires:

Short Waiver Form

WHEN RECORDED RETURN TO:
CITY OF SCOTTSDALE
ONE STOP SHOP/RECORDS
()
7447 East Indian School Road, Suite 100
Scottsdale, AZ 85251

City of Scottsdale Case No. _____

**AGREEMENT FOR THE WAIVER OF CLAIMS
FOR DIMINUTION IN VALUE OF PROPERTY**

THIS AGREEMENT FOR THE WAIVER OF CLAIMS FOR DIMINUTION IN VALUE OF PROPERTY (the "Agreement") is made in favor of the City of Scottsdale ("City") by _____ a _____ ("Owner").

RECITALS

A. Owner is the fee title owner of property, Parcel No(s). _____ - _____ - _____ located at _____ (the "Property").

B. Owner acknowledges that he/she has made a request to the City for application of its land use laws for the development of the Property and is under no compulsion, economic or otherwise, to enter into this Agreement.

C. Arizona statute ARS § 12-1134.A provides that a city must pay just compensation to a land owner, in some cases, if the city approves a land use law that reduces the fair market value of the owner's property. This law is sometimes referred to as "Proposition 207" or the "Private Property Rights Protection Act". (ARS 12-1131, et.seq.)

D. The Private Property Rights Protection Act (e.g., A.R.S. § 12-1134.I) authorizes private property owners to enter into agreements with political subdivisions to waive any claim for diminution in value of their property in connection with any action requested by the property owner.

E. City and Owner seek to resolve whether the application of the City's land use laws to the Property constitute a "diminution in value" of the Property or other harm entitling Owner, now or in the future, to seek compensation from the City under the Private Property Rights Protection Act.

IT IS AGREED AS FOLLOWS:

Owner hereby makes the following acknowledgements and representations:

1. Owner acknowledges that:
 - a. The recitals set forth above are true and correct and are incorporated herein by this reference.
 - b. Owner is aware of the Private Property Rights Protection Act. (ARS 12-1131, et. seq.)
 - c. Owner has independently determined and believes that the application of the City's land use laws to the Property will not reduce the fair market value of the Property.
 - d. Owner is aware that, as a condition of receiving approvals under the City's land use laws, the City may impose various requirements upon the Property, such as requirements

for right-of-way dedications, time limitations for development, and other zoning ordinance stipulations and conditions.

2. The undersigned Owner agrees as follows:

a. The Owner agrees that the stipulations and conditions set forth in Exhibit A shall be included as part of the ordinance that will be considered by the Scottsdale City Council. Owner agrees that compliance with the stipulations and conditions set forth in Exhibit A will govern development of the property. Owner further understands and agrees that stipulations and conditions may be added or modified during the public hearing process and that those stipulations and conditions will be incorporated into this Agreement.

b. Owner hereby waives and fully releases any and all financial loss, injury, claims and causes of action that Owner may have, now or in the future, for any "diminution in value" and for any "just compensation" under the Private Property Rights Protection Act based on the Owner's request in Case No. _____. This waiver constitutes a complete release of any and all claims and causes of action that may arise or may be asserted under the Private Property Rights Protection Act.

c. Owner hereby agrees to indemnify, hold harmless and defend City, its officers, employees and agents, from any and all claims, causes of actions, demands, losses and expenses, including reasonable attorney's fees and litigation costs asserted by or resulting from any of the present owners of any interest in the Property seeking any potential compensation, damages, attorney's fees or costs under the Private Property Rights Protection Act that they may have based on the Owner's request in Case No. _____.

d. This Waiver Agreement shall run with the land and shall be binding upon all present and future owners of any interest in the Property. Owner consents to the recording of this Agreement with the County Recorder in which the Property is located.

e. The Owner agrees that, as of the effective date of this Agreement, he/she has received equal protection of the laws and due process of all claims and requests, and has not suffered any compensable regulatory taking (as those terms and their related claims are defined by Arizona state and federal constitutional jurisprudence).

3. Owner warrants and represents that Owner is the owner of the fee title to the Property.

4. The person who signs this Agreement on behalf of Owner personally warrants and guarantees to City that he has legal power to bind Owner to this Agreement.

Owner: _____ Its: _____

STATE OF ARIZONA)
) ss.
County of Maricopa)

Subscribed, sworn to and acknowledged before me
by _____ on this ____ day of _____, 2007.

My commission expires:

Notary Public

Affidavit of Authorization to Act for Property Owner



1. This affidavit concerns the following parcel of land:

- a. Street Address: _____
- b. County Tax Assessor's Parcel Number: _____
- c. General Location: _____
- d. Parcel Size: _____
- e. Legal Description: _____

(If the land is a platted lot, then write the lot number, subdivision name, and the plat's recording number and date. Otherwise, write "see attached legal description" and attach a legal description.)

- 2. I am the owner of the land or I am the duly and lawfully appointed agent of the owner of the land and have authority from the owner to sign this affidavit on the owner's behalf. If the land has more than one owner, then I am the agent for all of the owners, and the word "owner" in this affidavit refers to all of them.
- 3. I have authority from the owner to act for the owner before the City of Scottsdale with regard to any and all reviews, zoning map amendments, general plan amendments, development variances, abandonments, plats, lot splits, lot ties, use permits, building permits and other land use regulatory or related matters of every description involving the land, or involving adjacent or nearby lands in which the owner has (or may acquire) an interest, and all applications, dedications, payments, assurances, decisions, agreements, legal documents, commitments, waivers and other matters relating to any of them.
- 4. The City of Scottsdale is authorized to rely on my authority as described in this affidavit until three work days after the day the owner delivers to the Director of the Scottsdale Planning & Development Services Department a written statement revoking my authority.
- 5. I will immediately deliver to the Director of the City of Scottsdale Planning & Development Services Department written notice of any change in the ownership of the land or in my authority to act for the owner.
- 6. If more than one person signs this affidavit, each of them, acting alone, shall have the authority described in this affidavit, and each of them warrant to the City of Scottsdale the authority of the others.
- 7. Under penalty of perjury, I warrant and represent to the City of Scottsdale that this affidavit is true and complete. I understand that any error or incomplete information in this affidavit or any applications may invalidate approvals or other actions taken by the City of Scottsdale, may otherwise delay or prevent development of the land, and may expose me and the owner to other liability. I understand that people who have not signed this form may be prohibited from speaking for the owner at public meetings or in other city processes.

Name (printed)	Date	Signature
_____	_____, 20__	_____
_____	_____, 20__	_____
_____	_____, 20__	_____
_____	_____, 20__	_____

Planning and Development Services

7447 E Indian School Road, Suite 105, Scottsdale, AZ 85251 ♦ www.ScottsdaleAZ.gov

Appeals of Dedication, Exactions or Zoning Regulations



Rights of Property Owner

In addition to the other rights granted to you by the U.S. and Arizona Constitution, federal and state law and city ordinances or regulations, you are hereby notified of your right to appeal the following City actions relating to your property:

- 1) Any dedication or exaction which is required of you by an administrative agency or official of the city as a condition of granting approval of your request to use, improve or develop your real property. This appeal right does not apply to a dedication or exaction required as part of a city legislative act (for example a zoning ordinance) when an administrative agency or official has no discretion to determine the dedication or exaction.
- 2) The adoption or amendment of a zoning regulation that creates a taking of property in violation of Arizona and federal court decision.

Appeal Procedure

The appeal must be in writing and specify the City action appealed and the date final action was taken, and must be filed with or mailed to the hearing officer designated by the city within 30 days after the final action is taken

- No fee will be charged for filing
- The city Attorney's Office will review the appeal for compliance with the above requirements, and will notify you if your appeal does not comply
- Eligible appeals will be forwarded to the hearing officer, and a hearing will be scheduled within 30 days of receipt by the hearing officer of your request. Ten days notice will be given to you of the date, time and place of the hearing unless you indicate that less notice is acceptable to you.
- The City will submit a takings impact report to the hearing officer.
- In an appeal from a dedication or exaction, the City will bear the burden of proving that the dedication or exaction to be imposed on your property bears an essential nexus between the requirement and a legitimate governmental interest and that the proposed dedication or exaction is roughly proportional to the impact of the use, improvement or development you proposed.
- In an appeal from the adoption or amendment of a zoning regulation, the City will bear the burden of proving that any dedication or exaction requirement in the zoning regulation is roughly proportional to the impact of the proposed use, improvement, or development, and that the zoning regulation does not create a taking of property in violation of Arizona and federal court cases.
- The hearing officer must render his decision within five working days after the appeal is heard.
- The hearing officer can modify or delete a dedication or exaction or, in the case of an appeal from a zoning regulation, transmit a recommendation to the City Council.
- If you are dissatisfied with the decision of the hearing officer, you may file a complaint for a trial nevo with the Superior Court within 30 days of the hearing officer's decision.

For questions, you may contact:

City's Attorney's Office
3939 Drinkwater Blvd.
Scottsdale, AZ 85251
480-312-2405

Address your appeal to:

Hearing Officer, C/O City Clerk
3939 Drinkwater Blvd
Scottsdale, AZ 85251

Please be aware that City Staff cannot give you legal advice. You may wish, but are not required, to hire an attorney to represent you in an appeal.

Planning and Development Services

7447 E. Indian School Road, Suite 105, Scottsdale, AZ 85251 ♦ www.scottsdaleaz.gov

**Owner Certification
Acknowledging Receipt
Of
Notice Of Right To Appeal
Exactions And Dedications**

I hereby certify that I am the owner of property located at:

(address where development approval, building permits, or city required improvements and dedications are being required)

and hereby certify that I have received a notice that explains my right to appeal all exactions and/or dedications required by the City of Scottsdale as part of my property development on the parcel listed in the above address.

Signature of Property Owner

Date

Requirements for Submitting Evidence of Title to the City of Scottsdale Planning Department



The City of Scottsdale planning department requires applicants for various zoning applications, building permits and other approvals to provide evidence of land ownership. Unless city staff directs otherwise, the required evidence shall be a title insurance commitment meeting the following requirements:

1. The applicant shall instruct the title insurance company to prepare a normal title insurance commitment.
2. The title commitment must cover the whole project site, just as if the city were a commercial real estate developer who was going to buy the whole site from whoever owns it today.
3. The title insurance commitment must be in the same form and have the same wording that the title insurer usually uses when a sophisticated real estate purchaser is buying land from a sophisticated seller. For example, it must not have any extra notes, disclaimers or other language that is not in a normal title insurance commitment for a straightforward land purchase.
4. The City of Scottsdale must be listed as the proposed insured.
5. The proposed insurance amount must be a reasonable estimate of the actual dollar value of the whole site. (The price for the most recent arms-length sale of the whole site is usually an acceptable amount.)
6. The Schedule B requirements must call for:
 - a. A deed from the current owner to the city.
 - b. Releases of all liens, as if the city were going to pay cash for the land and not assume any liens or take subject to any liens.
 - c. Termination of all leases. (Leases with 24 or fewer months remaining in their term may be listed in the Schedule B exceptions instead.)
 - d. Any other specific payments or specific document recordings that the title insurer would normally call for (such as payment of delinquent property taxes).
7. The Schedule B exceptions must show any other specific title matters that may exist.
8. Title companies sometimes state in their title commitments that they will update the title search before issuing a title insurance policy. That's o.k. if the language is clear that the update will only include new title documents that are recorded after the title commitment date. For example, it is o.k. to have wording that says: "Additional items may be added based on new documents recorded before closing." But there must not be vague wording such as this: "Check with title examiner for additional items before closing."
9. The title search date on the title commitment must be less than 30 days old.
10. Both "standard coverage" and "extended coverage" title commitments are acceptable. (The title information on an extended coverage commitment must be identical to the title information that would be on a standard coverage commitment. The only difference is that the Schedule B requirements for an "extended coverage" commitment will call for a survey and will allow the title company to add Schedule B exceptions or requirements for any problems the survey reveals.)
11. There is no need to open an escrow to make a routine dedication. The city will record the dedication directly without sending it through the title company. Often, the city will not actually buy the title insurance described in the commitment or require the applicant to buy it. But, if the city decides to do it (or require the applicant to do it), then the city or the applicant will follow up with the title insurer to pay the insurance premium and satisfy the Schedule B requirements so that the title insurer will issue the policy.
12. The applicant shall inform city staff in writing of any and all title changes that occur after the title commitment is issued.
13. The city reserves the right for city staff to require additional evidence of title, including but not limited to an extended title insurance policy in favor of the city.

Revised October 12, 2006

10-UP-2020
09/15/20

Request for Site Visits and/or Inspections

Development Application (Case Submittals)



This request concerns all property identified in the development application.

Pre-application No: _____-PA-_____

Project Name: _____

Project Address: _____

STATEMENT OF AUTHORITY:

1. I am the owner of the property, or I am the duly and lawfully appointed agent of the property and have the authority from the owner to sign this request on the owner's behalf. If the land has more than one owner, then I am the agent for all owners, and the word "owner" refer to them all.
2. I have the authority from the owner to act for the owner before the City of Scottsdale regarding any and all development application regulatory or related matter of every description involving all property identified in the development application.

STATEMENT OF REQUEST FOR SITE VISITS AND/OR INSPECTIONS

1. I hereby request that the City of Scottsdale's staff conduct site visits and/or inspections of the property identified in the development application in order to efficiently process the application.
2. I understand that even though I have requested the City of Scottsdale's staff conduct site visits and/or inspections, city staff may determine that a site visit and/or an inspection is not necessary, and may opt not to perform the site visit and/or an inspection.

Property owner/Property owner's agent: _____
Print Name

Signature

City Use Only:	
Submittal Date: _____	Case number: _____
Planning and Development Services 7447 E Indian School Road, Suite 105, Scottsdale, AZ 85251 ♦ www.ScottsdaleAZ.gov	



Current Planning Services
Long Range Planning Services

NOTICE OF INSPECTION RIGHTS
A.R.S. § 9-833

You have the right to:

- Have the City staff member present a photo ID.
- Have the City staff member state the purpose for the planning inspection and legal authority to conduct it.
- Know the amount of inspection fees if applicable.
- An on-site representative may accompany the City staff member during the inspection except during confidential interviews and may:
 - Receive copies of any documents taken during the inspection.
 - Receive a split of any samples taken during the inspection.
 - Receive copies of any analysis of the samples taken when available.
- Be informed if statements are being recorded.
- Be given notice that any statements may be used in an inspection report.
- Be presented with a copy of your inspection rights.
- Be notified of the due process rights pertaining to an appeal

You are hereby notified and informed of the following:

- The inspection is conducted pursuant to the authority of A.R.S § 9-462.05. and/or Scottsdale Revised Code, Appendix B, Article I. Section 1.203.
- Any statements made by anyone interviewed during this inspection may be included in the inspection report.
- Information on appeal rights related to this inspection is found under Scottsdale Revised Code, Appendix B, Article I. Section 1.801.
- There is no inspection fee associated with this inspection.

I acknowledge I have been informed of my inspection rights. If I decline to sign this form, the inspector(s) may still proceed with the inspection.

If I have any questions, I may contact the City staff member, _____

at the following number _____

Signature: _____ Date: _____

Printed Name: _____

Check box if signature refused

Copy of Bill of Rights left at: _____

A.R.S § 9-833. Inspections; applicability

- A. A municipal inspector or regulator who enters any premises of a regulated person for the purpose of conducting an inspection shall:
1. Present photo identification on entry of the premises.
 2. On initiation of the inspection, state the purpose of the inspection and the legal authority for conducting the inspection.
 3. Disclose any applicable inspection fees.
 4. Except for a food and swimming pool inspection, afford an opportunity to have an authorized on-site representative of the regulated person accompany the municipal inspector or regulator on the premises, except during confidential interviews.
 5. Provide notice of the right to have:
 - (a) Copies of any original documents taken from the premises by the municipality during the inspection if the municipality is permitted by law to take original documents.
 - (b) A split or duplicate of any samples taken during the inspection if the split or duplicate of any samples, where appropriate, would not prohibit an analysis from being conducted or render an analysis inconclusive.
 - (c) Copies of any analysis performed on samples taken during the inspection.
 6. Inform each person whose conversation with the municipal inspector or regulator during the inspection is tape recorded that the conversation is being tape recorded.
 7. Inform each person interviewed during the inspection that statements made by the person may be included in the inspection report.
- B. On initiation of, or two working days before, an inspection of any premises of a regulated person, except for a food and swimming pool inspection that has up to one working day after an inspection, a municipal inspector or regulator shall provide the following in writing or electronically:
1. The rights described in subsection A of this section.
 2. The name and telephone number of a municipal contact person available to answer questions regarding the inspection.
 3. The due process rights relating to an appeal of a final decision of a municipality based on the results of the inspection, including the name and telephone number of a person to contact within the municipality and any appropriate municipality, county or state government ombudsman.
- C. A municipal inspector or regulator shall obtain the signature of the regulated person or on-site representative of the regulated person on the writing prescribed in subsection B of this section indicating that the regulated person or on-site representative of the regulated person has read the writing prescribed in subsection B of this section and is notified of the regulated person's or on-site representative of the regulated person's inspection and due process rights. The municipality shall maintain a copy of this signature with the inspection report. Unless the regulated person at the time of the inspection is informed how the report can be located electronically, the municipality shall leave a copy with the regulated person or on-site representative of the regulated person. If a regulated person or on-site representative of the regulated person is not at the site or refuses to sign the writing prescribed in subsection B of this section, the municipal inspector or regulator shall note that fact on the writing prescribed in subsection B of this section.
- D. A municipality that conducts an inspection shall give a copy of, or provide electronic access to, the inspection report to the regulated person or on-site representative of the regulated person either:
1. At the time of the inspection.
 2. Notwithstanding any other state law, within thirty working days after the inspection.
 3. As otherwise required by federal law.

- E. The inspection report shall contain deficiencies identified during an inspection. Unless otherwise provided by law, the municipality may provide the regulated person an opportunity to correct the deficiencies unless the municipality determines that the deficiencies are:
 - 1. Committed intentionally.
 - 2. Not correctable within a reasonable period of time as determined by the municipality.
 - 3. Evidence of a pattern of noncompliance.
 - 4. A risk to any person, the public health, safety or welfare or the environment.
- F. If the municipality allows the regulated person an opportunity to correct the deficiencies pursuant to subsection E of this section, the regulated person shall notify the municipality when the deficiencies have been corrected. Within thirty working days of receipt of notification from the regulated person that the deficiencies have been corrected, the municipality shall determine if the regulated person is in substantial compliance and notify the regulated person whether or not the regulated person is in substantial compliance, unless the determination is not possible due to conditions of normal operations at the premises. If the regulated person fails to correct the deficiencies or the municipality determines the deficiencies have not been corrected within a reasonable period of time, the municipality may take any enforcement action authorized by law for the deficiencies.
- G. A municipality's decision pursuant to subsection E or F of this section is not an appealable municipal action.
- H. At least once every month after the commencement of the inspection, a municipality shall provide the regulated person with an update, in writing or electronically, on the status of any municipal action resulting from an inspection of the regulated person. A municipality is not required to provide an update after the regulated person is notified that no municipal action will result from the municipality's inspection or after the completion of municipal action resulting from the municipality's inspection.
- I. This section does not authorize an inspection or any other act that is not otherwise authorized by law.
- J. This section applies only to inspections necessary for the issuance of a license or to determine compliance with licensure requirements. This section does not apply:
 - 1. To criminal investigations and undercover investigations that are generally or specifically authorized by law.
 - 2. If the municipal inspector or regulator has reasonable suspicion to believe that the regulated person may be or has been engaged in criminal activity.
 - 3. Inspections by a county board of health or a local health department pursuant to section 36-603.
- K. If a municipal inspector or regulator gathers evidence in violation of this section, the violation shall not be a basis to exclude the evidence in a civil or administrative proceeding, if the penalty sought is the denial, suspension or revocation of the regulated person's license or a civil penalty of more than one thousand dollars.
- L. Failure of a municipal employee to comply with this section:
 - 1. Constitutes cause for disciplinary action or dismissal pursuant to adopted municipal personnel policy.
 - 2. Shall be considered by the judge and administrative law judge as grounds for reduction of any fine or civil penalty.
- M. A municipality may adopt rules or ordinances to implement this section.
- N. This section:
 - 1. Shall not be used to exclude evidence in a criminal proceeding.
 - 2. Does not apply to a municipal inspection that is requested by the regulated person.

Addressing Requirements



Make all addressing requests using the city's online application form online: www.ScottsdaleAZ.gov and search: address request form

Prior to your application submittal to Current Planning for your entitlement approval (Development Review Board, Planning Commission, City Council) the City will need to assign an address to your property. This will be used for all future submittals and permit issuance. Prior to final plan submittal the records department will work with applicants on assigning suite, units, or apartment numbers and any additional addresses.

The City is responsible for assigning addresses/suite, and apartment numbers. If any developer/builder or owner performs this, it is subject to change by the City. Any and all costs associated with these changes will be the responsibility of the developer/builder or owner.

The City of Scottsdale utilizes the Maricopa Association of Government Standards (MAG) for all addressing. This policy was developed to aid emergency and first responders. We have a Mutual Aid agreement with the City of Phoenix Fire Department, it is essential that we maintain this policy.

To provide the commercial suite assignments please provide the records department with a floor plan showing the different suites within your building. The second floor being in the 200 range, and the third floor 300 range, etc. Suite numbering for commercial suites will be provided in a sequence of fives to allow for future suite division. For example: if you had 5 suites on the first floor we would assign them as 100, 105, 110, 115 & 120.

Individual living spaces (Condominiums and Apartments) are designated as units and numbered in the thousand ranges (4 digits). First floor units get 1000 numbers; second floor units get 2000 numbers, etc.

Planning and Development Services

7447 E. Indian School Road, Suite 105, Scottsdale, AZ 85251 ♦ www.ScottsdaleAZ.gov

10-UP-2020

09/15/20

Request for Neighborhood Group/ Homeowners Association



For Staff Use Only

Time/Date Received _____

Time/Date Completed _____

REQUESTOR'S INFORMATION

Requestor's Name: _____

Date of request: _____ Requestor's Phone #: (_____) _____ - _____

Method to receive Group/Homeowner information (select one)

E-mail _____

Mail Address: _____, _____, AZ, _____

SITE LOCATION/PROJECT INFORMATION

Project Name: _____

Project Address: _____

Project Parcel Number(s): _____

Radius around parcel(s) requested: 300' 750'

City Pre-application/Case#: _____ City Project Coordinator: _____

Notification Type? Citizen Review Plan Neighborhood Involvement

Any additional information that may be helpful to collect data: _____

Please note:

This list is provided as a one-time use only for preparing a City Planning and Development Service Department application. Currently there is no charge for this service, however, this may change based on demand. Results provided are based only on registered neighborhood groups or associations with the City. All requests will be processed and returned to your attention as soon as possible; in most cases within two business days.

To Submit your request, or for additional information, please contact:

Current Planning Services
7447 E. Indian School Rd Suite 105
Scottsdale, AZ 85251

Phone: (480) 312-7000
e-mail: planninginfo@scottsdaleaz.gov

Community Input Certification



CASE NO: _____

PROJECT LOCATION: _____

COMMUNITY INPUT CERTIFICATION

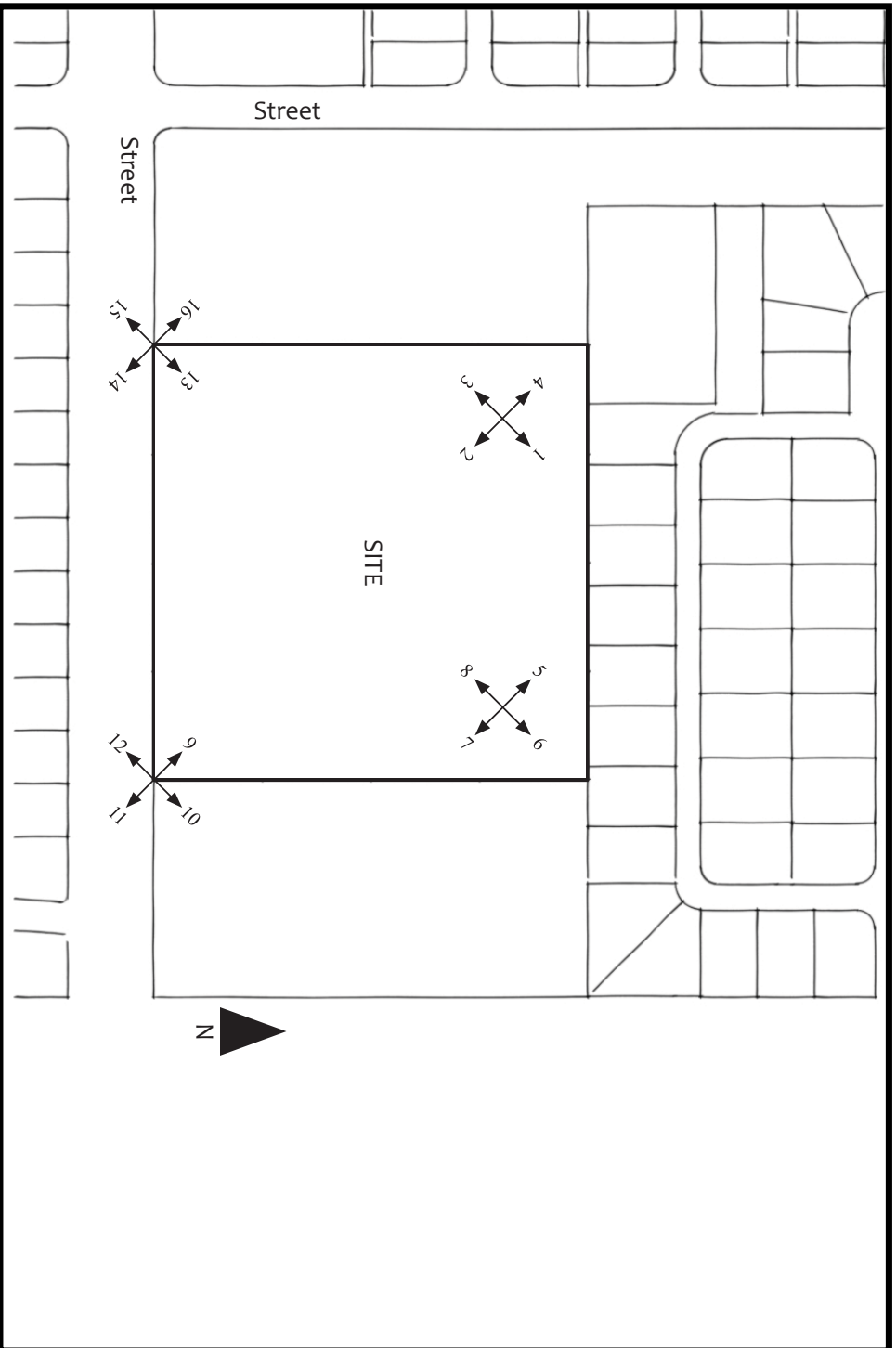
In the City of Scottsdale it is important that all applicants for rezoning, use permit, and/or variances inform neighboring residents, affected school districts, and other parties that may be impacted by the proposed use, as well as invite their input. The applicant shall submit this completed certification with the application as verification that such contact has been made.


DATE	NAME (Person, Organization, Etc. and Address)	Type of Contact		
		Meeting	Phone	Letter

Signature of owner/applicant

Date

Photos of Existing Conditions



Please Note:
 = Photograph Number and Direction of View

Please Note:
 Color photographs are to be taken indicating site conditions and adjacent property.
 Color photographs are also to be taken of newly developed properties within ¼ mile - Please provide street address on photographs.

PROTECTION OF ARCHAEOLOGICAL RESOURCES



Applicant Fact Sheet

Scottsdale Revised Code, Chapter 46, Article VI

To help identify, preserve, and protect archaeological sites, an **archaeological survey and report** by a qualified archaeologist is required to be submitted for all public or private development project applications within the City of Scottsdale. A qualified archaeologist is an individual or firm meeting the Arizona State Museum's standards and professional qualifications for an archaeologist. The qualifications for archaeologists and a list of qualified archaeological consultants are available from the Arizona State Museum (statemuseum.arizona.edu/services/cultural-resources-services).

Please contact the Historic Preservation Office at 480-312-2831 or your Project Coordinator for more information on archaeology requirements. The attached list of questions includes the answers to commonly asked questions about the ordinance. For complete information regarding the Preservation of Archaeological Resources Ordinance, please refer to the Scottsdale Revised Code.

Applicable Development Projects Requiring an Archaeology Survey and Report:

A development project is anything leading to potential ground disturbance, including:

- Rezoning, use permits, master plans, and general plan amendments
- Development Review Board cases, preliminary and final plats
- Lot splits and infrastructure improvements
- Building and grading permits, and native plant removal

Development Projects Exempt from Requiring an Archaeology Survey and Report (See attached ordinance text if needed):

- **Pending Applications:** Applications for building permits, single family lot splits, development review board, and final plats that are submitted or approved prior to effective date of Ordinance 3243(August 12, 1999).
- **Single Family Homes:** A private single family residence on a single family lot.
- **Less than 1 Acre Disturbed:** Non-residential development with 1 acre or less ground disturbance. *A report by a qualified archaeologist on a records check is still required to identify potential archaeological resources.*
- **Previously Developed Sites:** Projects on previously disturbed land where 50% or more of the land was already built. *A report by a qualified archaeologist on a records check is still required to identify potential archaeological resources.*
- **Approved Master Plan:** Master planned development with a previously completed Archeological Survey and Report within the past five (5) years (depending on what is being disturbed). *A mitigation plan may necessary.*
- **Development/Redevelopment Agreements:** Projects subject to a development or redevelopment agreement that already contain specific provisions on archaeological resources.
- **Mapped Exempt Area:** Projects within a land area that has been mapped by the Historic Preservation Commission to be exempt based upon prior surveys and research. As of August 1999 there are no areas mapped as exempt from surveys and reports.

Note: Requirements on discoveries during construction are applicable to all developments (no exemptions).

Review of Archaeology Survey and Report

The archaeology survey and report is submitted along with the development project application. The City Historic Preservation Officer and/or City Archaeologist review the archaeological survey and report for completeness, significant sites identified within the project, and the impacts of the project on identified sites prior to the application acceptance date.

Archaeological Impact Assessment

- **No Impacts:** If it is determined that survey and report are complete, and the project has no significant resources, or it is documented that the project will not impact significant archaeological resources, then the Preservation Division will sign and issue a Certificate of No Effect. With a Certificate of No Effect, the application may be accepted and the project may proceed.
- **Mitigation Plan:** If it is determined that the project has archaeological impacts, the applicant must submit a mitigation plan. The Historic Preservation Officer and/or City Archaeologist may approve the mitigation plan. More complicated mitigation plans require approval by the Historic Preservation Commission before the application can be accepted. Upon approval of the mitigation plan, the application may be accepted and the project may proceed. Land disturbance can not proceed until the Certificate of Approval is signed. When the approved mitigation plan is satisfactorily completed, a Certificate of Approval can be signed.
- **Economic Hardship:** The Historic Preservation Commission may issue a Certificate of Economic Hardship following a hearing that grants an exemption from the requirement to implement a mitigation plan for reasons of economic hardship. Upon issuance of a Certificate of Economic Hardship, the application may be accepted and the project may proceed.

Planning and Development Services

7447 E Indian School Road, Suite 105, Scottsdale, AZ 85251 ♦ Phone: 480-312-7000 ♦ Fax: 480-312-7088



SCOTTSDALE AIRPORT VICINITY DEVELOPMENT SHORT FORM

For development projects within 20,000 feet of Scottsdale Airport NOT located on an Airpark taxilane or adjacent to airport property

The owner of developments within the Airport Influence Area shall complete forms required by the City and Scottsdale Airport to comply with the Scottsdale Revised Code, Chapter 5 – Aviation and the Airpark Rules and Regulations; and submit the completed forms with final plans to the assigned city project manager.

Project Name:	Plan#:
Site Address:	
Contact name:	Phone:

1. HEIGHT ANALYSIS, CH. 5, SEC. 5-354. GENERAL REQUIREMENTS

- Applicants must conduct a height analysis for all projects located within 20,000 feet of Scottsdale Airport.
 1. Complete a height analysis for all structures, appurtenances or construction equipment through the FAA at: <https://oeaaa.faa.gov/oeaaa/external/portal.jsp>, click on the Notice Criteria Tool (left side). If you do not exceed criteria, submit this FAA response from the website with your packet or you must complete step 2.

IF required by FAA, complete Step 2

2. Submit an FAA form 7460-1 Notice of Proposed Construction or Alteration for review and determination. Please allow about 45 days for this process. A copy of the FAA's response will be required prior to final plan approval.

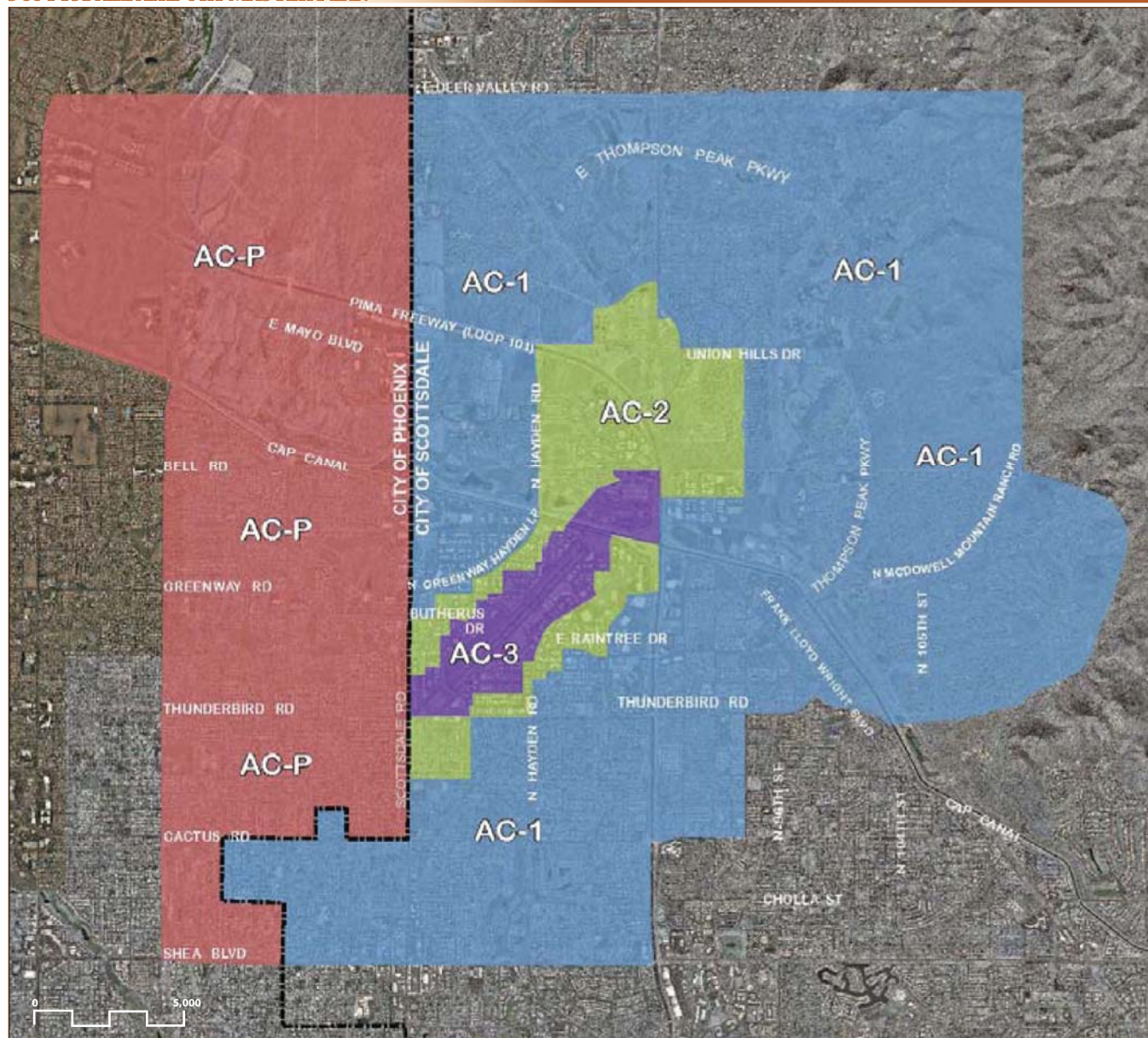
2. AIRCRAFT NOISE AND OVERFLIGHT DISCLOSURE, CH. 5, SEC. 5-356 & SECT. 5-357

- Incorporate the Airport Disclosure for Development around Scottsdale Airport language into the CC&Rs or other procedural documents and provide a copy. *Exhibit A*
- An aviation easement will need to be granted to the city. If not already recorded for property, submit a notarized Aviation Easement form with packet to your project manager. *Exhibit B*

For questions regarding this form or aviation-related requirements, contact Scottsdale Airport at 480-312-2321.



SCOTTSDALE AIRPORT MASTER PLAN



LEGEND AND TABLE KEY

----- Municipal Boundary

Airport Influence Areas

- AC-1
- AC-2
- AC-3
- AC-P

NP - Not Permitted

P - Permitted with Use Limitations

(1) - Avigation easement required under Sec. 5-357

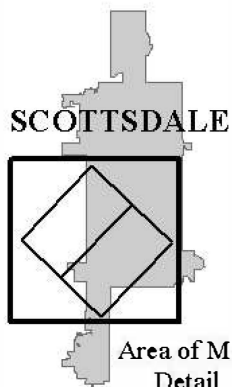
(2) - Noise attenuation required under Sec. 5-358

Noise Sensitive Uses	AC ¹ -3	AC-2	AC-1
Dwelling unit*	NP	P (1) (2)	P (1)
Manufactured home*	NP	P (1) (2)	P (1)
Elementary and secondary school*	NP	P (1) (2)	P (1)
Hospital*	NP	P (1) (2)	P
Travel accommodation*	NP	P (1) (2)	P
Place of worship	NP	P (1) (2)	P (1)
Cultural, civic, and social organization	NP	P (1) (2)	P (1)

* The terms dwelling unit, manufactured home, elementary and secondary school, hospital and travel accommodation defined in the Basic Zoning Ordinance.

¹ AC - Airport Compatibility District

Scottsdale Airport Traffic Pattern Airspace



Map Date: ●ctober 18, 2001

EXHIBIT A

SAMPLE FAIR DISCLOSURE FOR DEVELOPMENT AROUND SCOTTSDALE

AIRPORT NOTICE TO PURCHASERS

OF PROXIMITY TO THE SCOTTSDALE AIRPORT

To include in CC&R's or disclosure notice:

Proximity to Airport.

Each Owner of a Lot in the Airport Influence Area identified in Chapter 5 of the Scottsdale Revised Code acknowledges that, as of the date of this notice:

(a) The Lot is close to the Scottsdale Airport (the "Airport"), located generally between Frank Lloyd Wright Boulevard on the north, Pima Road on the east, Thunderbird Road on the south and Scottsdale Road on the west.

(b) The Airport is operated as a general aviation reliever/commercial service airport for Scottsdale and North Phoenix, and used generally for airplanes, jets and helicopters.

(c) Aircraft using the Airport may fly over the Lot and adjacent properties at altitudes that vary for several reasons, including weather conditions, aircraft type, aircraft performance and pilot proficiency.

(d) The majority of takeoffs and landings occur between 6:00 a.m. and 11:00 p.m., but the Airport is open 24 hours each day, so takeoffs and landings may occur at any time.

(e) The number of takeoffs and landings at the Airport average approximately 400 each day, but that number varies and may increase.

(f) Aircraft using the Airport will generate noise, the volume, pitch, amount and frequency of which will vary for several reasons, including weather conditions, aircraft type, aircraft altitude and aircraft number.

(g) Airport management attempts to minimize aircraft noise and its influence on Lots in the Airport Influence Zone, but there is no guarantee that such attempts will be effective or remain in place.

The Owner accepts and assumes any and all risks, burdens and inconvenience caused by or associated with the Airport and its operations (including noise), and agrees not to assert or make any claim arising out of the Airport and its operations against the City of Scottsdale, its elected and appointed officials, officers, directors, commissioners, representatives, employees, and agents.

Any questions regarding the operation of the Airport can be directed to the Airport Administration office at 480-312-2321.

See City staff for official document. Signed documents accepted by City only after approval of legal description.

WHEN RECORDED, RETURN TO:

City of Scottsdale
One Stop Shop/Records
7447 E. Indian School Road, Suite 100
Scottsdale, AZ 85251

Exempt from Affidavit of Value
under A.R.S. § 11-1134(A)(2, 3)



**CITY OF SCOTTSDALE
AVIGATION EASEMENT**

Project No. _____

APN _____

FOR ONE DOLLAR (\$1.00) and other good and valuable consideration received _____ (collectively "Grantor") grants to the City of Scottsdale, an Arizona municipal corporation ("Grantee"), a perpetual, non-exclusive easement upon, over and across the parcel of land (the "Property") described on the legal description and the sketch attached hereto as Exhibits "A" and "B". The purpose of the easement is for a right of flight for aircraft in the airspace above the Property.

1. "Aircraft" means any manned or unmanned device that flies.
2. Without limitation, the right of flight includes the right to operate aircraft over and near the Property, and cause any noise, vibration, fumes, light, exhaust, odors, fuel vapor particles, electronic interference, dust, annoyances, nuisances, emissions, and any other effects relating to operating aircraft (collectively "Aircraft Effects").
3. All Aircraft Effects are included within the scope of the easement, including without limitation those that reach or affect the Property or improvements to the Property, interfere with other uses of the Property, annoy users of the Property, and are caused or made worse by any changes in the following:
 - 3.1 The size, number, method of propulsion, weight, noisiness, design, fuel, category, type or other characteristics of aircraft, and in any aircraft practices, laws, rules, policies, circumstances, customs, protocols or procedures.
 - 3.2 The airport size, orientation, configuration, location, runway length, improvements or other characteristics, and in any airport practices, laws, rules, policies, circumstances, customs, protocols or procedures.
 - 3.3 The flight paths, flight frequency, flight timing, airport operations, climbing and descending, altitudes, takeoff and landing, air traffic control, and in any related aircraft and airport practices, laws, rules, policies, circumstances, customs, protocols or procedures.

See City staff for official document. Signed documents accepted by City only after approval of legal description.

- 3.4 Grantor's or others' personal perceptions of Aircraft Effects or sensitivity to Aircraft Effects.
- 4. Grantor shall not cause or allow the Property to be used to discharge fumes; smoke; dust; or electronic, light, laser or other emissions, which may obstruct visibility or adversely affect or interfere with the operation of aircraft or any navigational facilities. No building, mast, tree, vegetation, or other thing upon the Property shall exceed Federal Aviation Administration approved height restrictions.
- 5. Grantor has been advised and understands that:
 - 5.1. All or a portion of the Property is located in a noise-influence area.
 - 5.2. Aircraft Effects might be annoying to users of the Property and might interfere with the unrestricted use and enjoyment of the Property.
 - 5.3. Aircraft Effects will likely increase over time.
- 6. Grantor waives all rights and claims that Grantor may ever have against, and agrees not to sue, Grantee regarding Aircraft Effects. Grantor makes its waivers and agreements for itself, its successors and assigns, in favor of Grantee, and all Grantee's officers, officials, employees, agents, lessees, permittees, invitees, successors and assigns.

Grantor warrants and covenants to Grantee and its successors and assigns that Grantor is lawfully seized and possessed of the Property; that Grantor has a good and lawful right to make the conveyance described herein; and that Grantee shall have title and quiet possession against the claims of all persons.

The person executing this document on behalf of a corporation, trust or other organization warrants his or her authority to do so and that all persons necessary to bind Grantor have joined in this document. This document runs with the land in favor of Grantee's successors and assigns.

DATED this ____ day of _____, 20____.

GRANTOR: _____

for _____

for _____

STATE OF ARIZONA)
) ss.

See City staff for official document. Signed documents accepted by City only after approval of legal description.

County of Maricopa)

This document was acknowledged before me this ___ day of _____, 20___, by _____
 _____ for and on behalf of _____.

 NOTARY PUBLIC

My commission expires:

STATE OF ARIZONA)
) ss.
 County of Maricopa)

This document was acknowledged before me this ___ day of _____, 20___, by ___
 _____ for and on behalf of _____.

 NOTARY PUBLIC

My commission expires:



SCOTTSDALE AIRPORT VICINITY DEVELOPMENT LONG FORM

For development projects with taxilane access and/or parcels adjacent to airport property

The owner of developments within the Airport Influence Area shall complete forms required by the City and Scottsdale Airport to comply with the Scottsdale Revised Code, Chapter 5 – Aviation and the Airpark Rules and Regulations; and submit the completed forms with final plans to the assigned city project manager.

Project Name:	Pre-App:
Site Address:	
Contact name:	Phone:

1. HEIGHT ANALYSIS, CH. 5, SEC. 5-354. GENERAL REQUIREMENTS

- Applicants must conduct a height analysis for all projects located within 20,000 feet of Scottsdale Airport.
1. Complete a height analysis for all structures, appurtenances or construction equipment through the FAA at: <https://oeaaa.faa.gov/oeaaa/external/portal/jsp>, click on the Notice Criteria Tool (left side). If you do not exceed criteria, submit this FAA response from the website with your packet or you must complete step 2.

IF required by FAA, complete Step 2

2. Submit an FAA form 7460-1 Notice of Proposed Construction or Alteration for review and determination. Please allow about 45 days for this process. A copy of the FAA's response will be required prior to final plan approval.

2. TAXILANE ACCESS REVIEW, AIRPARK RULES AND REGULATIONS

- Submit a full-size site plan** at a 1"= 20' scale and elevation plan for aviation staff review. The plans must depict the following: **Taxilane centerline, proposed based aircraft (if known), hangar space dimensions, staging area dimensions, vehicle access path and gate.**
- A staging area shall be greater than or equal to the size of the largest hangar on the site per *Definitions section*.
 - Also proposed parcel site must include enough hangar space for each proposed aircraft to fit simultaneously inside. Sec. 310.

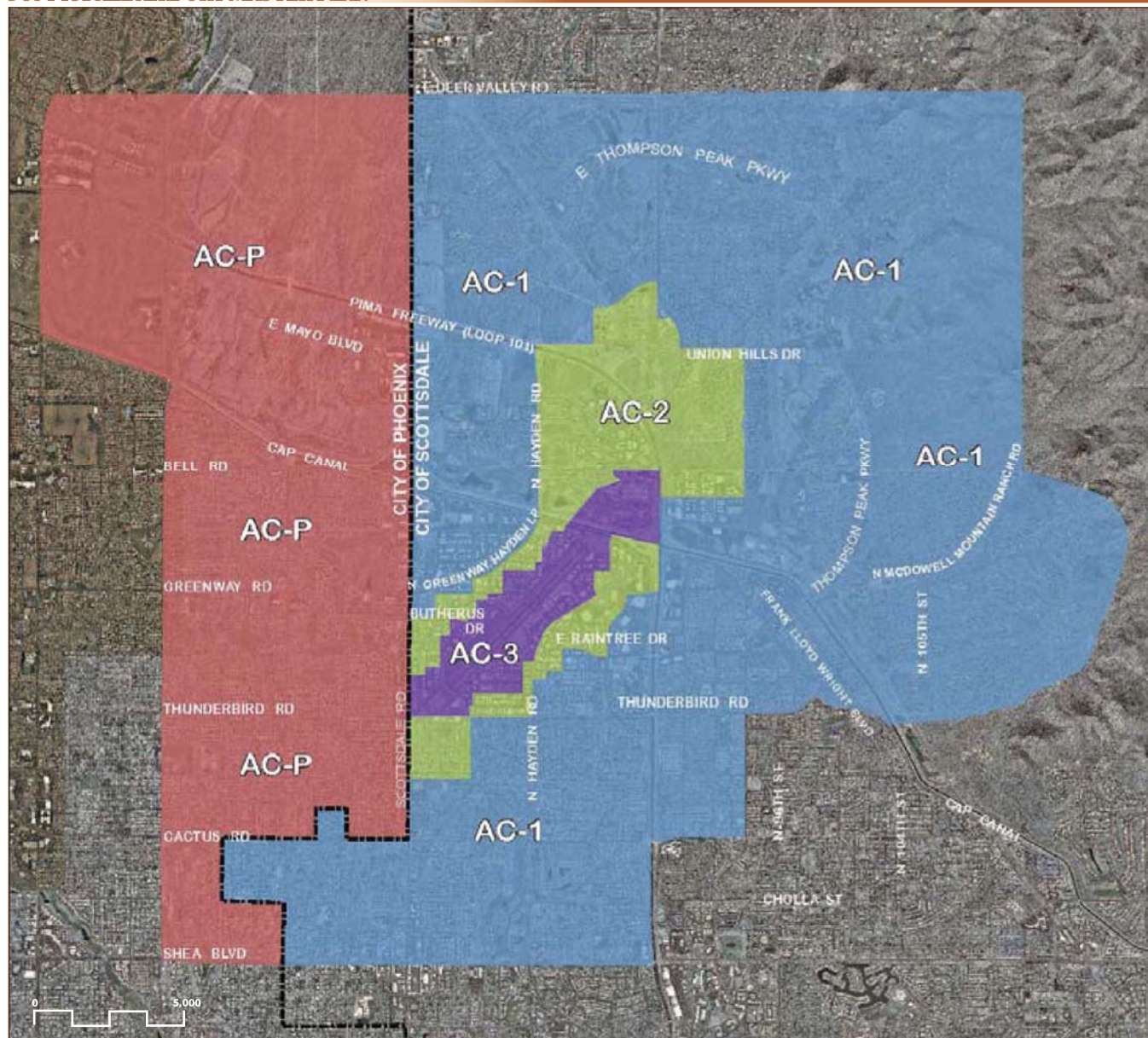
- The taxilane easement safety area must be a weight-bearing surface. Gravel for ground cover is discouraged, and if requested, must be between 2" -3" diameter. *FAA Advisory Circular Airport Design.*
 - The Maximum Recommended Wingspan for aircraft stored in the airpark is 66 feet or less as stated in the *Airpark Rules and Regulations, Sec. 206*
 - Vehicular access to hangar/staging area must not traverse taxilane easement and requires a gate. *Sec. 404*
- Existing or proposed fuel facility.** A fuel storage area must be constructed and maintained in accordance with the regulations in *Sec. 511.*
 - Proposed architectural barriers** (buildings, walls, bollards, etc.) that will separate auto parking area and taxilane easement safety area.
 - Drop-offs, objects** exceeding 3" in height or vegetation in the taxilane safety area (50' from airpark taxilane centerline) are not permitted. *FAA Advisory Circular Airport Design.*
 - Exterior lighting locations.** Lighting must be illuminated downward toward taxilane.
 - Landscape plan.** Slope gradients should not exceed 5%; storm water retention is prohibited.
 - Refuse collection dumpster storage locations.** Locate away from aircraft staging, taxilane access points and airport property fence line.
 - Helicopter landing area** (if applicable). Proposed helicopter operations require approval from both the city and FAA and a conditional use permit. A conditional use permit is required by the City of Scottsdale. The FAA requires completion of an FAA 7480-1 Notice of Landing Area Proposal.

3. AIRCRAFT NOISE AND OVERFLIGHT DISCLOSURE, CH. 5, SEC. 5-356 & SECT. 5-357

- Incorporate the Airport Disclosure for Development around Scottsdale Airport language into the CC&Rs or other procedural documents and provide a copy.
- An avigation easement will need to be granted to the city. If not already recorded for property, submit a notarized Avigation Easement form with packet to your project manager.



SCOTTSDALE AIRPORT MASTER PLAN



LEGEND AND TABLE KEY

----- Municipal Boundary

Airport Influence Areas

- AC-1
- AC-2
- AC-3
- AC-P

NP - Not Permitted

P - Permitted with Use Limitations

(1) - Avigation easement required under Sec. 5-357

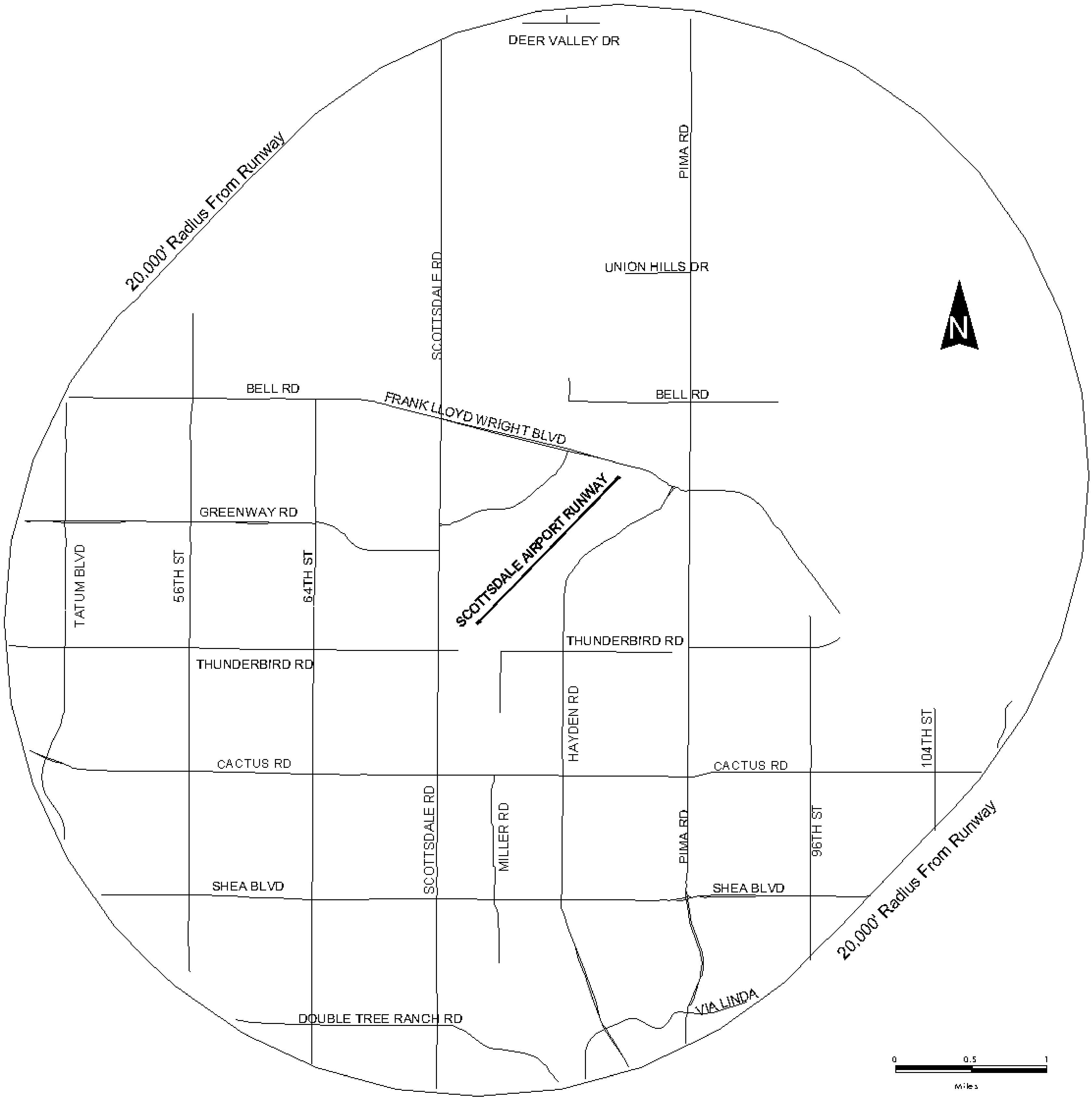
(2) - Noise attenuation required under Sec. 5-358

Noise Sensitive Uses	AC ¹ -3	AC-2	AC-1
Dwelling unit*	NP	P (1) (2)	P (1)
Manufactured home*	NP	P (1) (2)	P (1)
Elementary and secondary school*	NP	P (1) (2)	P (1)
Hospital*	NP	P (1) (2)	P
Travel accommodation*	NP	P (1) (2)	P
Place of worship	NP	P (1) (2)	P (1)
Cultural, civic, and social organization	NP	P (1) (2)	P (1)

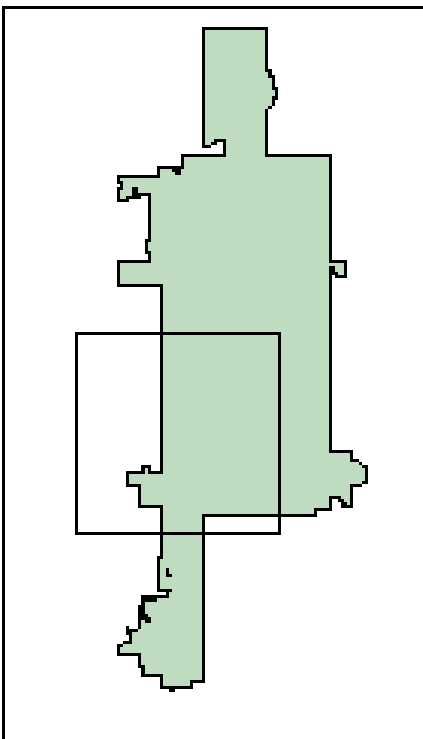
* The terms dwelling unit, manufactured home, elementary and secondary school, hospital and travel accommodation defined in the Basic Zoning Ordinance.

¹ AC - Airport Compatibility District

Scottsdale Airport Vicinity, FAA Notice of Proposed Construction

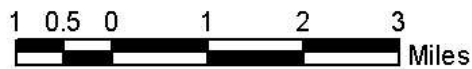
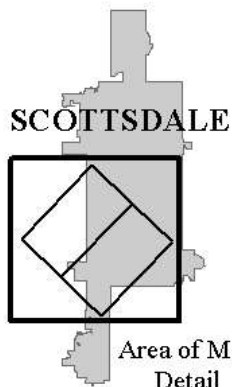
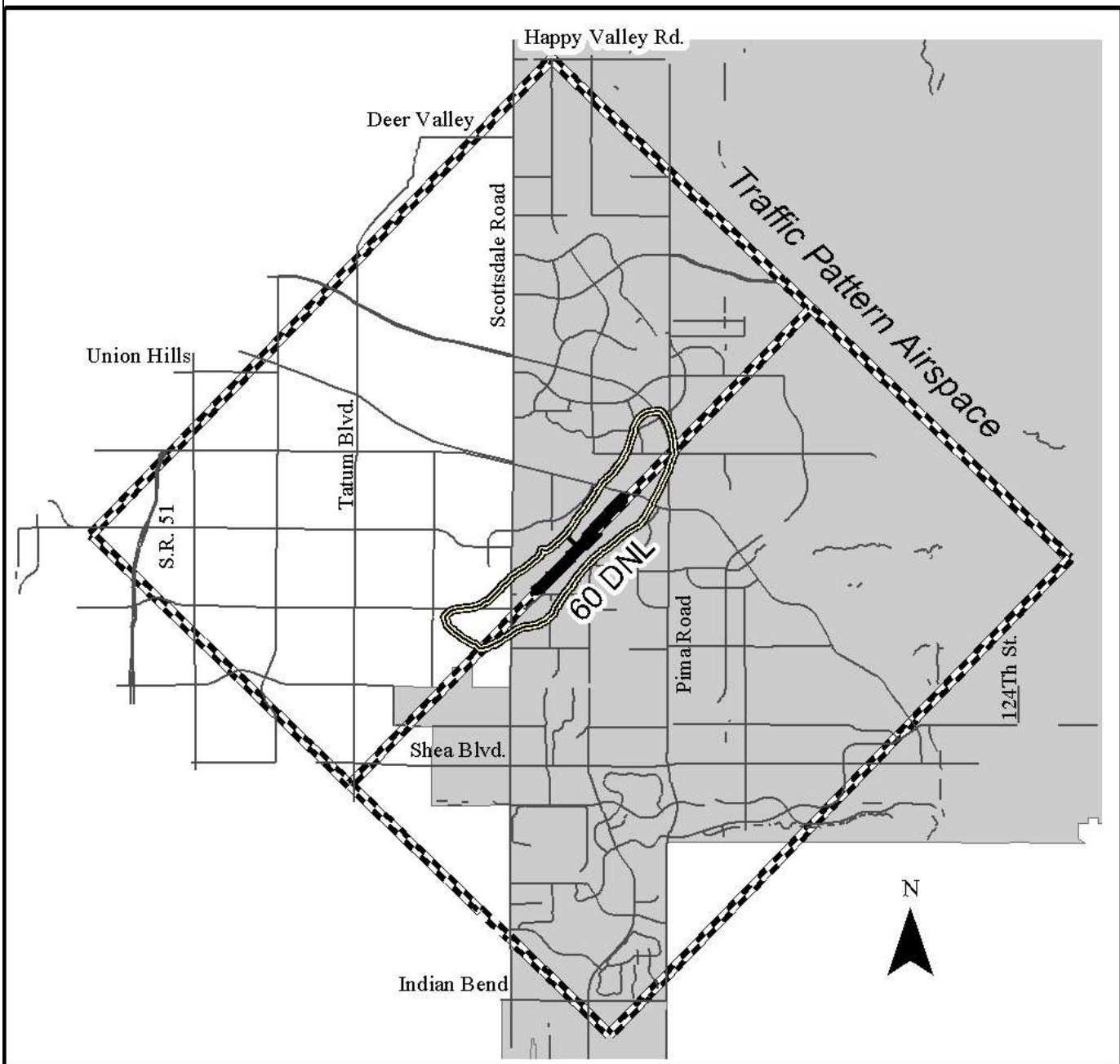


Area Of Detail



INSTRUCTIONS: Proposed temporary cranes or structures which exceed a height of 100:1 slope (100 ft horizontally for 1 foot vertically) from the nearest point of the runway must provide notice to the FAA via a 7460-1 form. Forms are available at the FAA Flight Standards District Office (480 419-0111) or the Scottsdale Airport Administration Office (480 312-2321).

Scottsdale Airport Traffic Pattern Airspace



Map Date: October 18, 2001

SAMPLE FAIR DISCLOSURE FOR DEVELOPMENT AROUND SCOTTSDALE AIRPORT

NOTICE TO PURCHASERS

OF PROXIMITY TO THE SCOTTSDALE AIRPORT

To include in CC&R's or disclosure notice:

Proximity to Airport.

Each Owner of a Lot in the Airport Influence Area identified in Chapter 5 of the Scottsdale Revised Code acknowledges that, as of the date of this notice:

(a) The Lot is close to the Scottsdale Airport (the "Airport"), located generally between Frank Lloyd Wright Boulevard on the north, Pima Road on the east, Thunderbird Road on the south and Scottsdale Road on the west.

(b) The Airport is operated as a general aviation reliever/commercial service airport for Scottsdale and North Phoenix, and used generally for airplanes, jets and helicopters.

(c) Aircraft using the Airport may fly over the Lot and adjacent properties at altitudes that vary for several reasons, including weather conditions, aircraft type, aircraft performance and pilot proficiency.

(d) The majority of takeoffs and landings occur between 6:00 a.m. and 11:00 p.m., but the Airport is open 24 hours each day, so takeoffs and landings may occur at any time.

(e) The number of takeoffs and landings at the Airport average approximately 400 each day, but that number varies and may increase.

(f) Aircraft using the Airport will generate noise, the volume, pitch, amount and frequency of which will vary for several reasons, including weather conditions, aircraft type, aircraft altitude and aircraft number.

(g) Airport management attempts to minimize aircraft noise and its influence on Lots in the Airport Influence Zone, but there is no guarantee that such attempts will be effective or remain in place.

The Owner accepts and assumes any and all risks, burdens and inconvenience caused by or associated with the Airport and its operations (including noise), and agrees not to assert or make any claim arising out of the Airport and its operations against the City of Scottsdale, its elected and appointed officials, officers, directors, commissioners, representatives, employees, and agents.

Any questions regarding the operation of the Airport can be directed to the Airport Administration office at 480-312-2321.

See City staff for official document. Signed documents accepted by City only after approval of legal description.

WHEN RECORDED, RETURN TO:

City of Scottsdale
One Stop Shop/Records
7447 E. Indian School Road, Suite 100
Scottsdale, AZ 85251

Exempt from Affidavit of Value
under A.R.S. § 11-1134(A)(2, 3)



**CITY OF SCOTTSDALE
AVIGATION EASEMENT**

Project No. _____

APN _____

FOR ONE DOLLAR (\$1.00) and other good and valuable consideration received _____ (collectively "Grantor") grants to the City of Scottsdale, an Arizona municipal corporation ("Grantee"), a perpetual, non-exclusive easement upon, over and across the parcel of land (the "Property") described on the legal description and the sketch attached hereto as Exhibits "A" and "B". The purpose of the easement is for a right of flight for aircraft in the airspace above the Property.

1. "Aircraft" means any manned or unmanned device that flies.
2. Without limitation, the right of flight includes the right to operate aircraft over and near the Property, and cause any noise, vibration, fumes, light, exhaust, odors, fuel vapor particles, electronic interference, dust, annoyances, nuisances, emissions, and any other effects relating to operating aircraft (collectively "Aircraft Effects").
3. All Aircraft Effects are included within the scope of the easement, including without limitation those that reach or affect the Property or improvements to the Property, interfere with other uses of the Property, annoy users of the Property, and are caused or made worse by any changes in the following:
 - 3.1 The size, number, method of propulsion, weight, noisiness, design, fuel, category, type or other characteristics of aircraft, and in any aircraft practices, laws, rules, policies, circumstances, customs, protocols or procedures.
 - 3.2 The airport size, orientation, configuration, location, runway length, improvements or other characteristics, and in any airport practices, laws, rules, policies, circumstances, customs, protocols or procedures.
 - 3.3 The flight paths, flight frequency, flight timing, airport operations, climbing and descending, altitudes, takeoff and landing, air traffic control, and in any related aircraft and airport practices, laws, rules, policies, circumstances, customs, protocols or procedures.

See City staff for official document. Signed documents accepted by City only after approval of legal description.

- 3.4 Grantor's or others' personal perceptions of Aircraft Effects or sensitivity to Aircraft Effects.
4. Grantor shall not cause or allow the Property to be used to discharge fumes; smoke; dust; or electronic, light, laser or other emissions, which may obstruct visibility or adversely affect or interfere with the operation of aircraft or any navigational facilities. No building, mast, tree, vegetation, or other thing upon the Property shall exceed Federal Aviation Administration approved height restrictions.
5. Grantor has been advised and understands that:
- 5.1. All or a portion of the Property is located in a noise-influence area.
- 5.2. Aircraft Effects might be annoying to users of the Property and might interfere with the unrestricted use and enjoyment of the Property.
- 5.3. Aircraft Effects will likely increase over time.
6. Grantor waives all rights and claims that Grantor may ever have against, and agrees not to sue, Grantee regarding Aircraft Effects. Grantor makes its waivers and agreements for itself, its successors and assigns, in favor of Grantee, and all Grantee's officers, officials, employees, agents, lessees, permittees, invitees, successors and assigns.

Grantor warrants and covenants to Grantee and its successors and assigns that Grantor is lawfully seized and possessed of the Property; that Grantor has a good and lawful right to make the conveyance described herein; and that Grantee shall have title and quiet possession against the claims of all persons.

The person executing this document on behalf of a corporation, trust or other organization warrants his or her authority to do so and that all persons necessary to bind Grantor have joined in this document. This document runs with the land in favor of Grantee's successors and assigns.

DATED this ____ day of _____, 20____.

GRANTOR: _____
for _____

for _____

STATE OF ARIZONA)
) ss.

See City staff for official document. Signed documents accepted by City only after approval of legal description.

County of Maricopa)

This document was acknowledged before me this ___ day of _____, 20___, by _____ for and on behalf of _____.

NOTARY PUBLIC

My commission expires:

STATE OF ARIZONA)
) ss.
County of Maricopa)

This document was acknowledged before me this ___ day of _____, 20___, by _____ for and on behalf of _____.

NOTARY PUBLIC

My commission expires:



SCOTTSDALE AIRPARK FUEL DISPENSING INSTALLATION APPROVAL FORM

(Required for installation of an airpark aircraft fuel dispensing and storage facility)

PURPOSE: Scottsdale Airpark Rules and Regulations specify requirements relating to fueling, flammable fluids and safety in the airpark. Proposed installation plans for fuel dispensing facilities in the airpark must be reviewed and approved by airport staff to ensure compliance with all applicable laws, ordinances, rules and regulations. Airport approval is required prior to issuance of any other applicable City permits.

INSTRUCTIONS: Please complete Section A below and submit this form with a site plan, project description and system design for review and approval by Scottsdale Airport staff prior to final plans approval or fire department inspection. After project review, Airport staff will complete Section B and return the form to the Applicant at the specified address, fax, or email address.

Section A – To be completed by Applicant. Please “x” the boxes and complete the requested information as it applies to the project.

Applicant Name and Fuel Dispensing location:

Applicant: _____

Installation Address: _____

APN: _____

Authorized Representative: _____ Title: _____

Indicate where approval should be sent: _____

Specify the number of dispensing sites, tanks, capacity of each tank, and type of fuel:

	<u>Tank 1 (Indicate capacity and fuel type below)</u>	<u>Tank 2 (Indicate capacity and fuel type below)</u>	<u>Tank 3 (Indicate capacity and fuel type below)</u>	<u>Tank 4 (Indicate capacity and fuel type below)</u>
<u>Dispensing Site 1</u>				
<u>Dispensing Site 2</u>				
<u>Dispensing Site 3</u>				

I have reviewed and understand the applicable sections of the Airpark Rules and Regulations including, without limitation, Article 500 pertaining to Fueling, Flammable Fluids, and Safety.

I certify that the statements made in this application are true and complete to the best of my knowledge. The undersigned representative certifies he/she is authorized to sign for the applicant.

Authorized Representative’s Signature Date signed

Return this completed form to: Airport Administration, 15000 N. Airport Drive, Suite 200, Scottsdale, AZ 85260

Section B – To be completed by Airport Staff and returned to Applicant.

Airport staff has reviewed the submitted information pertaining to (AP#)_____, and has determined the proposed project complies with current Airpark Rules and Regulations. Total gallons for the site: _____.

Airport staff cannot approve this project based upon the submitted information. The proposed project must address the following stipulations before airport staff can approve the project:

Stipulations:

Attach copies of applicable documents

Approved Conditional Use Permit

Self-fueling Permit No. _____

Airport Director (or designee)

Date signed

For Early Notification of Project Under Consideration (White Sign)

SITE POSTING SPECIFICATIONS

	Lettering Size
Early Notification of Project Under Consideration	3½" Bold Letters
Neighborhood Open House Meeting	2" Bold Letters
Date:	1" Bold Letters
Time:	1" Bold Letters
Location:	1½" Bold Letters
Site Address:	1½" Bold Letters
Project Overview:	1" Bold Letters
Request:	1" Bold Letters
Description of Project and Proposed Use:	1½" Bold Letters
Site Acreage:	1½" Bold Letters
Site Zoning:	1½" Bold Letters
Applicant/Contact:	1½" Bold Letters
Phone Number:	1½" Bold Letters
Email Address:	1½" Bold Letters
Pre-Application #:	1" Bold Letters
Posting Date:	¾" Bold Letters

- Penalty for removing or defacing sign prior to posting hearing notification sign

- Applicant Responsible for Sign Removal

1. 4' x 4' in size
2. Laminated plywood, MDO board, or other weather resistant material
3. Front, back, and all edges painted with two coats of white acrylic exterior enamel, or be an integral white color
4. Black lettering sized per above (decals)
5. Sign attached with 6 screws to 2 - 4" x 4" x 8' wood posts, or 2 - 2" metal posts

SITE POSTING INSTRUCTIONS

1. Post site at least 10 days prior to the 1st open house meeting or within 10 days of submittal, whichever is sooner. Please call your Project Coordinator if you have questions.
2. Provide the following proof of posting in the Citizen Review/Neighborhood Involvement Report:
 - a) Notarized affidavit of posting
 - b) Date/Time stamped photo of sign
3. Sign may be removed when red hearing sign is posted. Applicant is responsible for sign removal.
4. The request shall clearly state the correct application type(s) that will be submitted (e.g. Zoning District Map Amendment, Conditional Use Permit, etc.) and purpose.
5. The City's pre-application number shall be included on the sign.

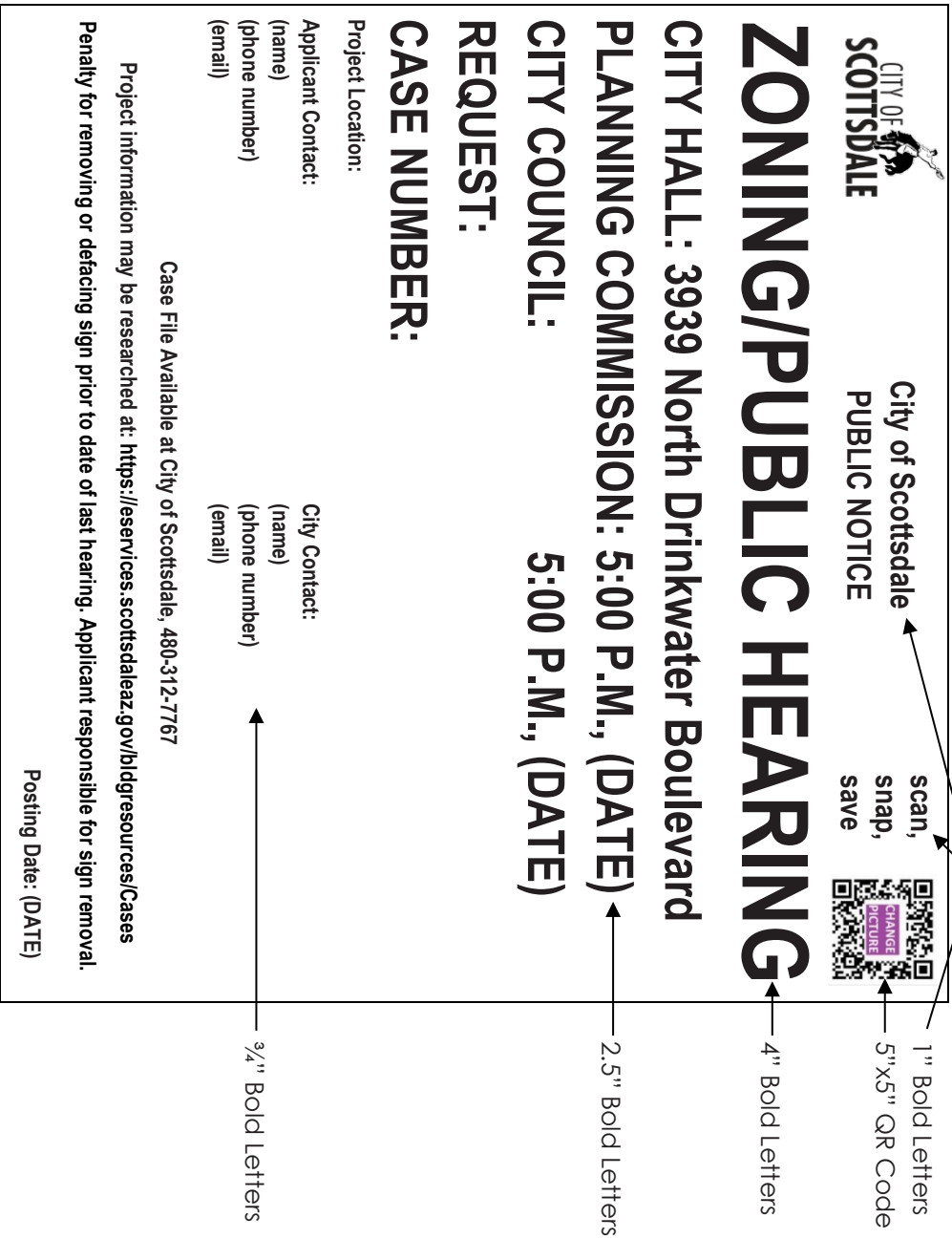
Possible Sign Vendors

You may use the sign vendor of your choice. This list is not an endorsement. You may use any sign provider.

1. Scottsdale Signs (Sign-A-Rama)
480-994-4000
2. Dynamite Signs
480-585-3031

Revision Date: 5/1/2019

SITE POSTING SPECIFICATIONS



Lettering Size

SITE POSTING INSTRUCTIONS

1. Post the sign on site approximately 20 days prior, but not less than 15 days prior to the Planning Commission Hearing date.
2. The sign shall be updated with the City Council hearing date and time approximately 20 days prior, but not less than 15 days prior to the hearing date. Please call your Project Coordinator if you have questions.
3. Provide the following proof of posting in the Citizen Review/ Neighborhood Involvement Report:
 - a) Notarized affidavit of posting
 - b) Date/Time stamped photo of sign
4. Sign may be removed after the City Council hearing date that a determination has been made, or after the withdrawal of an application.

Possible Sign Vendors

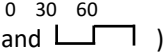
- You may use the sign vendor of your choice. This list is not an endorsement. You may use any sign provider.
1. Dynamite Signs
480-585-3031
 2. Scottsdale Signs (Sign-A-Rama)
480-994-4000

Revision Date: 6/27/2019

Plan & Report Requirements for Development Applications



The following information should be utilized as a guide, but shall not be considered a complete list of required information. Since each development/project is different, the City of Scottsdale reserves the right to request additional information to ensure a project is in compliance with all City requirements, codes, ordinances, policies and approvals. The information contained within is not the requirements for final plan approval. Contact the Planning and Development Services Department for the Quality Submittal information.

- Additional information may be required depending on zoning district, development, Zoning Case (ZN), Use Permit (UP), Master Design Concept Plan (MDCP), Building and Fire codes, previous Development Review Board (DRB) stipulations, and/or the Design Standards & Policies Manual (DS&PM).
- All plans shall be label and dated.
- All fonts shall be 12 point unless otherwise indicated.
- All plans shall contain a written and bar scale on each plan sheet. (Example 1" = 30'-0" and )
- All plans shall contain the project name, design professional(s), and Owner.
- The plans shall contain the following information indicated with an "☒". The information that is not marked may be required by the district and shall be provided if the district has the development standard. The owner/agent shall provide any item that is not marked if it is included in the development proposal.
- All plans must be folded

CONTEXT AERIAL WITH THE PROPOSED SITE PLAN SUPERIMPOSED

The context aerial with the proposed site plan superimposed shall contain the following information indicated with an "☒".

- Show the proposed site plan in relation to surrounding development including the following:
 - Building footprints and other site improvements such as drives, parking areas, site walls (indicate height of buildings and site walls);
 - Label surrounding zoning and land uses;
 - Streets including sidewalks, and any surrounding driveways or intersections;
 - Show bike paths and trails; and
 - Development plans approved by the Development Review Board during the past year that have not been constructed. (Approved plans are available at the Scottsdale Records Division at 7447 East Indian School Road, Suite 105).

Planning and Development Services

7447 E Indian School Road Suite 105, Scottsdale, AZ 85251 • www.ScottsdaleAZ.gov

SITE PLAN

The site plan shall contain the following information indicated with an “☒”. The information that is not marked may be required by the district and shall be provided if the district has the development standard.

- The site plan shall address all Zoning Ordinance requirements, ZN, and UP stipulations. The site plan shall match the civil plans, landscape plans, open space plan, Natural Area Open Space (NAOS) plan, and electrical site plan.

• **Project Information**

- | | |
|--|--|
| <input checked="" type="checkbox"/> Project name | <input checked="" type="checkbox"/> Vicinity map |
| <input checked="" type="checkbox"/> Parcel address | <input type="checkbox"/> Other _____ |

• **Project Data**

- | | |
|---|--|
| <input checked="" type="checkbox"/> Gross and Net lot areas in square feet | <input checked="" type="checkbox"/> Label all adjacent parcel’s zoning |
| <input checked="" type="checkbox"/> Parcel Zoning | <input type="checkbox"/> Lot Coverage |
| <input checked="" type="checkbox"/> Gross Floor Area | <input type="checkbox"/> Other _____ |
| <input checked="" type="checkbox"/> Bike parking (required, provided, show calculations) | |
| <input checked="" type="checkbox"/> Open space (required, provided, show calculations) | |
| <input type="checkbox"/> Private open space per unit type (required, provided, show calculations) | |
| <input type="checkbox"/> Number of residential units identified by the number of bedrooms | |
| <input type="checkbox"/> Natural Area Open Space (NAOS) (required, provided, show calculations) | |
| <input type="checkbox"/> Density (allowable, provided, show calculations) | |
| <input type="checkbox"/> Floor Area Ratio (allowable, provided, show calculations) | |
| <input type="checkbox"/> Gross Floor Area Ratio (allowable, provided, show calculations) (All Downtown Area applications) | |
| <input checked="" type="checkbox"/> Parking (required, provided, show calculations) (Floor plan work sheets, addressing the parking requirements, shall be provide for all bar and live entertainment applications) | |
| <input checked="" type="checkbox"/> Accessible parking (required, provided, show calculations) | |
| <input type="checkbox"/> Covered parking if provided: | |

- (In a commercial establishment, when covered parking is provided for employee use only, then an equal percentage of accessible covered parking is not required. When covered parking is provided for the general public use in a commercial establishment, an equal percentage of accessible cover parking shall be provided.)
- (When covered and/or garage parking is provided in a multi-family uses, an equal percentage of accessible covered and/or garage parking shall be provided. An accessible route shall be stripped from the accessible covered parking to the nearest sidewalk).

• **Plan**

- | | |
|---|--|
| <input checked="" type="checkbox"/> Scale minimum 1” = 40’-0” | <input checked="" type="checkbox"/> North arrow |
| <input checked="" type="checkbox"/> Dimensions parcel from nearest monument line | <input checked="" type="checkbox"/> Parcel Dimensions |
| <input checked="" type="checkbox"/> Show each structure’s/building’s footprint | <input checked="" type="checkbox"/> Dimension and label the right-of-way |
| <input checked="" type="checkbox"/> Dimension between each structure/building | <input checked="" type="checkbox"/> Dimension and label all easements |
| <input checked="" type="checkbox"/> Dimension from building(s) to each property line | <input type="checkbox"/> Proposed median improvements |
| <input checked="" type="checkbox"/> Indicate sidewalk locations, pavement types, and size | <input checked="" type="checkbox"/> Dimension parking aisle and stalls |
| <input type="checkbox"/> Label and dimension the Scenic Corridor easement | <input type="checkbox"/> Label the NAOS easement |

Planning and Development Services

7447 E Indian School Road Suite 105, Scottsdale, AZ 85251 • www.ScottsdaleAZ.gov

Plan & Report Requirements for Development Applications

- Show the location of the proposed trails
- Identify the location of the bike parking.
- Lowest finished floor for each building is labeled (may be provided on the civil plans)
- Perimeter wall(s) and screen wall(s) locations shall be shown graphical
- Provide a dimension from the right-of-way centerline to the face of curb
- Show all right-of-way improvements (street, sidewalk, driveway, etc.)
- Indicate location of above ground utility equipment and screening (screening may be landscaping).
- Whenever an accessible route is separated from a building by a drive aisle, a stripped accessible route shall be provided to the nearest public entrance.
- Provide a minimum of three top-of-curb elevations (large site will require more) on each adjacent street (may be provided on the civil plans)
- Provide the total number of parking stalls in a consecutive line.
- Fountains/water features shall be in conformance with section 49-242. All fountains require the approval of City of Scottsdale's Water Resource Department.
- The site plan shall address ADA accessibility access requirements.
- Sight visibility triangles (SVT), drawn pursuant to the Design Standards and Policy Manual (DS&PM), shall be shown to the curb line. (DS&PM Figure 5.3-26 at driveway entrances, and DS&PM Figures 5.3-26 and 5.3-27 at intersections)
- Landscape islands when required shall be provided at a minimum of every fifteen (15) parking spaces (ten (10) spaces in the Downtown Area). Landscape islands are required when twenty (20) parking spaces are provided on a property.
- A Landscape islands shall have an interior curb dimension of 7'-0" (This is required if the Landscape islands is to be counted as parking lot landscaping). A Landscape islands shall have a minimum interior curb dimension of 4'-0" if a tree is to be planted. Provide dimensions on the plan.
- Periodic typical standard parking stall dimensions shall be provided on the plans.
- All accessible stalls (11'-0" and 5'-0" aisle access without bollards) dimensions shall be provided on the plans.
- Drive aisles shall be dimensioned.
- Landscape buffer zones pursuant to Article X of the Zoning Ordinance.
- Show the location of the refuse enclosure. The refuse enclosure and design shall be in conformance with the C.O.S. Supplement to the MAG details (the detail number shall be provided on the plan).
- For all development in the Downtown Area that has buildings with a façade width of two hundred (200) feet or greater, shall provide separate Site Plan that includes the Prevailing Setbacks for Buildings Adjacent to a Public Street as defined by the Downtown District "D" of Zoning Ordinance. The area utilized to calculate the Prevailing Setback shall be graphically shown, hatched and dimensioned.
- Fire Department requirements. (See requirements at the end of this packet)
- Other _____

SITE DETAILS

Site Detail may be required for some developments and shall contain the information indicated with an "☒". Requirements may vary depending on the zoning district, development, ZN, and UP stipulations.

- The site details may be provided on the site plan or a separate sheet.

- Lot light pole details shall include color, finish and height.
- Screen wall and site wall elevation details shall be provided, call out colors and material finishes.
- Provide the elevations of the refuse enclosure. The refuse enclosure and designed shall be in conformance with the C.O.S. Supplement to the MAG details (the detail number shall be provide on the plan).

Planning and Development Services

7447 E Indian School Road Suite 105, Scottsdale, AZ 85251 • www.ScottsdaleAZ.gov

Plan & Report Requirements for Development Applications

- Carport details (if approval is desired as part of overall approval). Call out the color and finish of the canopy structure. If lighting is proposed, then a canopy cross-section must be provided showing that the proposed light fixture is recessed and shielded by the canopy fascia. (Accessible carport minimum clearance is 98" measured from the highest stall grade beneath canopy to the lowest cross member of the canopy.)
- Other _____

PEDESTRIAN AND VEHICULAR CIRCULATION PLAN

Pedestrian and Vehicular Circulation Plan may be required for some developments and shall contain the information indicated with an "☒". Requirements may vary depending on the zoning district, development, ZN, and UP stipulations.

- The Pedestrian and Vehicular Circulation Plan shall clearly delineate the pedestrians and vehicle routes through a site. In addition, the Pedestrian and Vehicular Circulation Plan shall clearly delineate the hierarchy of the pedestrian and vehicular circulation routes.
- The pedestrian and vehicular circulation routes shall have separate unique identification symbols that also are unique in the manner to identify the hierarchy of the routes.
- Other _____

FLOOR PLAN WORK SHEETS

Floor plan work sheets may be required for some developments and shall contain the information indicated with an "☒". Requirements may vary depending on the zoning district, development, ZN, and UP stipulations.

- Floor plan work sheets for bars and restaurants shall graphically identify Bar area, and kitchen area, as defined by the Zoning Ordinance. Each separate area shall identify the total square footage to the hundredth place, the gross floor area shall be provided.
- Floor plan worksheet for multi-family residences shall identify the total gross floor area of the individual unit
- The required private open space calculations shall also be provided on the plans.
- The private open space area for each unit shall be hatched and identify the total square footage to the hundredth place.
- Other _____

FLOOR PLAN WORK SHEETS ADDITIONAL REQUIREMENTS (PROJECTS IN THE DOWNTOWN AREA)

Floor plan work sheets may be required for some developments and shall contain the information indicated with an "☒". Requirements may vary depending on the zoning district, development, ZN, and UP stipulations.

- Dimension the maximum building length of each as defined by the Zoning Ordinance.
- Dimension the horizontal exterior wall surface of each break and offset as defined by the Zoning Ordinance.
- Dimension the width of the Private Outdoor Living Space.
- Each separate Private Outdoor Living Space area shall identify the total square footage to the hundredth place.

OPEN SPACE PLAN (SITE PLAN WORK SHEET)

The following information indicated with an "☒" shall be provided on the open space plan. Requirements may vary and additional information may be required, depending on the zoning district, development, ZN and UP stipulations.

- An open space plan shall be provided addressing all Zoning Ordinance requirements, ZN and UP stipulations.
- Total open space area required (show calculations), and the total area provided in square feet shall be identified on the plan.

Planning and Development Services

7447 E Indian School Road Suite 105, Scottsdale, AZ 85251 • www.ScottsdaleAZ.gov

- Each calculated area on the open space plan shall be separately identified, and each area's individual square footage shall be identified to the hundredth place. The 2'-0" overhang of a parking stall shall not be counted toward the parking lot landscape or the open space requirements.
- Front open space shall be identified by a distinctively different hatch pattern.
- All retention surface areas in the front open space shall be separately identified, and each area's individual square footage shall be identified to the hundredth place. The retention area shall not be deducted from the front open space area.
- Parking lots that have more than 20 parking spaces, shall provide an area equal to a minimum of 15% of the parking lot, as landscape open space. Parking lot landscaping is in addition to the district's open space requirements. A median planter, that is to be counted as landscape open space, shall have an interior curb dimension of 7'-0" and a minimum square footage of 120 sqft. The 2'-0" overhang of a parking stall shall not be counted toward the landscape open space requirement. Landscape area that is located more than ten (10) feet from a drive aisle or parking shall is not considered parking lot landscape open space.
- Other _____

NAOS PLAN (ELS Areas)

When a NAOS plan is required, the following information indicated with an "☒" shall be provided on the NAOS plan. Requirements may vary and additional information may be required, depending on the zoning district, development, ZN and UP stipulations.

- The NAOS plan and the open space plan address different Zoning Ordinance requirement and are to not be combined in to one plan.
- A slope analysis graphic shall be provided with the NAOS plan.
 - The slope analysis shall be sealed and signed by a Civil Engineer, Landscape Architect, or Surveyor Registered in Arizona.
 - The slope analysis graphic shall clearly identify all slope categories, as defined by the Zoning Ordinance, by hatching, separate colors, etc.
 - Based on the gross lot area, the slope analysis shall identify all slope category total square footage to the hundredth place. The chart shall be representative of the Table 6.1060.A of the Zoning Ordinance.
- Total NAOS area required in sqft (show calculations based on the slope category), and the total area provided shall be identified on the plan.
- The total allowable revegetated NAOS in sqft (show calculations) and the total provided revegetated NAOS areas shall be identified on the plan.
- Each total calculated NAOS area on the NAOS plan shall be separately identified, and each area's individual square footage shall be identified to the hundredth place.
- Each calculated area's revegetated NAOS on the NAOS plan shall be separately identified, and each area's individual square footage shall be identified to the hundredth place.
- Each calculated area minimum square footage and width must meet the Zoning Ordinance requirements.
- Sidewalks, drive aisles, rip rap, drainage structures, streets, paved path, and similar shall not be counted as NAOS.
- NAOS that is to be dedicated adjacent to a wall shall be identified as revegetated NAOS for a width of 5'-0" and the length of the wall.
- NAOS that is to be dedicated adjacent to a driveway or parking lot shall be identified as revegetated NAOS for a minimum width of 5'-0" and the length of the driveway or parking lot.
- NAOS that is to be dedicated over public utility, water line, and sewer line easements shall be identified as revegetated NAOS for a width and length of the easement within the NAOS easement.

Plan & Report Requirements for Development Applications

- NAOS that is to be dedicated over private utilities shall be identified as revegetated NAOS for a minimum width of 10'-0" and the length of the improvement within the NAOS easement. Additional area may be required based on the type and size of the improvements.
- NAOS shall not be dedicated within 5'-0" of a building.
- NAOS dedicated within 10'-0" of a building shall be identified as revegetated NAOS.
- Other _____

BOULDER FEATURES, BOULDER COLLAPSE, UNSTABLE SLOPES, NATURAL LANDMARKS AND ARCHAEOLOGICAL SITES, AND PROTECTED PEAKS AND RIDGES PLANS

(ESL areas – When required)

- The Boulder Features, Unstable Slopes, Natural Landmarks and Archaeological Sites, and Protected Peaks and Ridges Plans are color aeriels of the parcel(s) to be developed addressing the Zoning Ordinance requirements.
- Two plans are required:
 - The Boulder Features, Unstable Slopes, Natural Landmarks and Archaeological Sites, and Protected Peaks and Ridges Existing Conditions Plan, and
 - The Boulder Features, Unstable Slopes, Natural Landmarks and Archaeological Sites, and Protected Peaks and Ridges Proposed Development Plan.

The Boulder Features, Boulder Collapse, Unstable Slopes, Natural Landmarks and Archaeological Sites, and Protected Peaks and Ridges Existing Conditions Plan:

- 1-foot Contour lines are to be shown, and every 5 foot contour is to be labeled with the elevation.
- Existing parcel lines are to be shown and dimensioned.
- Boulder features, boulder collapse, boulder outcrops, unstable slopes, natural landmarks and archaeological sites and protected peaks and ridges as defined by the zoning ordinance shall be identified with a separate line type and labeled on the plan.

The Boulder Features, Boulder Collapse, Unstable Slopes, Natural Landmarks and Archaeological Sites, and Protected Peaks and Ridges Proposed Development Plan:

- Proposed parcel lines are to be shown and dimensioned.
- Proposed building envelopes are to be shown.
- Existing parcel lines are to be shown and dimensioned.
- Boulder features, boulder collapse, boulder outcrops, unstable slopes, natural landmarks and archaeological sites and protected peaks and ridges as defined by the zoning ordinance shall be identified with a separate line type and labeled on the plan.
- Other _____

MASTER THEMATIC ARCHITECTURAL CHARACTER PLAN

- The Master Thematic Architectural Character Plan shall include the primary and secondary architectural themes and design guidelines for all structures within a development.

Planning and Development Services

7447 E Indian School Road Suite 105, Scottsdale, AZ 85251 • www.ScottsdaleAZ.gov

ELEVATIONS

The following information indicated with an “☒” shall be provided on the elevations for all developments. Requirements may vary and additional information may be required, depending on the zoning district, development, ZN and UP stipulations.

- The elevations shall address Zoning Ordinance requirements, ZN, and UP stipulations.
- The building height shall be measured pursuant to the Zoning Ordinance. Dimensions, at a minimum, shall be provided from the Lowest Finished Floor (as identified by the Civil Engineer) to the top of building. Additional dimensions may be required.
- Building colors and materials shall address the Zoning Ordinance requirements, and their locations shall be clearly indicated on the elevations.
- All roof-mounted equipment shall be dashed in on all elevations. Roof-mounted equipment shall be completely screened by parapet or a screen wall. Screen walls shall utilize architectural colors and material finishes that match the building. (Line of sight is not a recognized method of screening.)
- Any wall-mounted lights shall be labeled and dimensioned to the top of the fixture. Exterior wall-mounted lights are considered site lighting and shall be included in the photometrics calculations.
- The colors and materials shown on the color elevations shall match the color and material board.
- Other _____

ELEVATION WORKSHEET(S)

The following information indicated with an “☒” shall be provided on the elevation work sheets for all developments. Requirements may vary and additional information may be required, depending on the zoning district, development, ZN and UP stipulations.

- Required for all Development applications for/with Planned Unit Development (PUD), Downtown, or Downtown Overlay zoning when elevations are required to be submitted.

Inclined Step Back Elevation Plans

- The elevations shall include the location of the curb adjacent to the building and a dimension from the curb to the closest building wall.
- Show and dimension the location of the inclined step back plane on all elevations.
- Label the corresponding line, 1:1 and 2:1 for the incline setback.
- Dimension the height of the inclined step back plane and each transition between the 1:1 and 2:1 step back on all elevations.
- The building height shall be measured pursuant to the Zoning Ordinance. Dimensions, at a minimum, shall be provided from the Lowest Finished Floor (as identified by the Civil Engineer) to the top of building. Additional dimensions may be required.
- Dimension the height of the mechanical screening.
- Provide the total surface area and the total allowable area of encroachment in a data table to the hundredth place.
- Indicate the location of the areas of the building that encroaches into the inclined step back with a hatch pattern. Each area shall be calculated separately, and each area's individual square footage shall be identified to the hundredth place. Provide the total area of encroachment in the data table.

ROOF PLAN WORKSHEET(S)

The following information indicated with an “☒” shall be provided on the roof plan for all developments. Requirements may vary and additional information may be required depending on the zoning district, development, ZN, and UP stipulations.

- Roof plans shall be required when the mechanical screening will exceed the allowable building height.
- ☒ The total area of the roof shall be provided in a data table on the plan.
- ☒ The area of the mechanical screen shall be identified by hatching, etc. Each separate area shall identify the total square footage to the hundredth place, and the total are shall be provide in the data table on the plan.
- ☒ Developments in the ELS areas shall label to all parapets, peaks, and ridges with the above sea level elevations based on the '88 datum and 1 foot contours shown.
- ☒ Dimension the location mechanical screening from the parapet.

PERSPECTIVE ELEVATIONS

- ☒ The perspective elevation shall be drawn to scale.
- ☒ The colors and materials shown on the color elevations shall match the color and material board.
- ☒ Any plant shown in the perspective shall match the plant type and location shown in the landscape plan.

STREETSCAPE ELEVATIONS

- ☒ The streetscape plans shall include at least the buildings on both sides of the elevation; the project coordinator may require the elevation to include additional buildings of the existing streetscape.
- ☒ The material and color shall match the material board

TRANSITIONS PLAN(S)

- ☒ The dimensioned transition plans shall include site cross sections with the proposed and adjacent development shown. In addition, plans shall be provided to demonstrate how the proposed development transitions to existing development, and how the proposed development will mitigate real and perceived impacts on the adjacent property.

ELECTRICAL SITE PLAN

The following information indicated with an “☒” shall be provided on the electrical site plan for all developments. Requirements may vary and additional information may be required depending on the zoning district, development, ZN, and UP stipulations.

- ☒ The electrical site plan shall address the Zoning Ordinance, ZN, and UP stipulations regarding onsite lighting.
- ☒ The electrical site plan shall match the architectural site plan, and shall provide a light fixture schedule that includes symbol, manufacture number, and lamp wattage.
- ☒ All exterior lighting shall be identified on this plan.
- ☒ All exterior lights shall include an identifier (symbol or letter, ex. ⊖ or SA) that shall be cross-referenced to the light schedule and photometrics.
- ☒ The locations of the light poles shall not be located in the parking stall overhang.
- ☐ Landscape lighting is considered on site lighting and shall be identified on the Plans. Landscape lighting maybe shown on a separate plan sheet
- ☐ Other _____

EXTERIOR ON SITE LIGHTING DETAILS

The following information indicated with an “☒” shall be provided on the electrical site plan for all developments. Requirements may vary and additional information may be required depending on the zoning district, development, ZN, and UP stipulations.

☒ All exterior fixture lighting manufacture cut sheets shall be provided on 24”x36” paper, 8 ½” x 11” separate sheets will not be accepted. Each cut sheet shall clearly identify the light fixture manufacture number utilized, the plan cross-reference identification, and be legible. (State law prohibits Mercury Vapor lighting.) The cut sheets shall include:

- Light fixture manufacture number
- Plan identification symbol or abbreviation
- Fixture graphic
- Fixture type
- Fixture add-ons if utilize
- Lamp type utilized
- All photometric data
- Candela distribution curve

☒ All exterior lighting manufacture cut sheets shall address the Zoning Ordinance, ZN, and UP stipulations. All cut sheet information shall be legible. Information that is not legible shall not be accepted. (State law prohibits Mercury Vapor lighting.)

- Up-lighting, if proposed, must be identified at the time of the DRB application. (State law prohibits the use of High Intensity Discharge up-lights over 70 watts.)
- Other _____

PHOTOMETRICS

The following information indicated with an “☒” shall be provided on the with the Photometrics plans that are to be provided for the entire site addressing Zoning Ordinance, ZN, UP, DRB, Design Guidelines, and the Staff Policy for Site Lighting. Additional information may be required by staff after they have evaluated the design.

- There is a minimum of two photometric studies required for each project. They are (1) the horizontal illuminance on the site, and (2) the vertical light trespass around the perimeter of the site. Each plan requires the following information:
 - A point-by-point foot-candle reading. The horizontal photometric plan grid points, utilizing distinctive grip point symbols (example: *), shall have a maximum spacing of 10’-0” between each point across the entire site, and 10’-0” past the property line. The vertical photometric plan grid point shall be provided only along the property line with a maximum spacing of 10’-0” between each point.
 - A foot-candle reading shall also be provided under at least one of each light fixture type.
 - The plan shall include the lighting templates generated by the lighting design software program to calculate the foot-candle readings. The template shall be for the fixture and lamp specified on the plans. The plan’s fixture type identification shall match the cut sheets, electrical site plans, and the lighting schedule. This information shall be provided in a summary table.
 - The plan shall identify the initial maximum, minimum, and average illuminance on the horizontal photometric plan and vertical photometric plan.
 - The plan shall identify the total maintenance (light loss) factor utilized.
 - The maintained light loss factor for all horizontal photometric analysis shall not be below 0.70.

Plans shall only include one horizontal reading across the entire site. Only the building footprint shall be masked out from the reading. (Acceptable additional horizontal reading grids may be: gas station canopies, ATM drive -thrus, walk-up ATMs, and parking garage entries/exits. When separate grids are utilized on the same plan, a separate grid symbol (example: %) must be utilized, and a separate maintained maximum, minimum, average illuminance shall be provided for the grid.)

- The Light Trespass plan (vertical illuminance) shall provide point-by-point foot-candle readings 6'-0" above grade along the entire property line, with the reader at 90-degrees nadir and aimed perpendicular into the site. All light trespass plans reading shall be based on the initial illuminance, 1.00.
- The horizontal illuminance photometric plan, and the vertical light trespass plan may be combined into one sheet if the readings utilize distinctive symbols, a separate summary table for all fixtures utilized, and separate total light loss factors utilized.
- The Photometrics plan shall provide a lighting fixture summary table that presents the following information:
 - Plan identification symbol or abbreviation
 - Fixture type (include the manufacture product identification catalog number)
 - Lamp type (include the manufacture product identification catalog number and wattage)
 - Lamp Lumens
 - Lamp degree Kelvin
 - Fixture lens height above lowest adjacent finished grade
 - Total Light loss factor utilized.

LANDSCAPE PLAN

The following information indicated with an "☒" shall be provided on the landscape plan. Requirements may vary and additional information may be required, depending on the zoning district, development, ZN and UP stipulations.

Plant Palette:

- The landscape plans shall contain an over plant palette.
 - ☒ Each plant type shall be identified by its common and botanical name
 - ☒ Each plant type including salvage plant material shall have its own individual symbol. (When the same plant is utilized in multiple sizes, each size shall be identified separately.)
 - ☒ All plants shall be assigned a planting size.
 - ☒ Trees over 15 gallons shall be identified by the trunk caliper size.
 - ☐ Turf shall be identified by the total square footage (sqft) provided.
 - ☒ All plants utilized in the right-of-way shall be listed on the Arizona Department of Water Resource's (ADWR) Phoenix Active Management Area plant list. All plant material utilized in the right-of-way in Environmental Sensitive Lands (ESL) areas shall be on the ADWR and ESL Overlay plant lists.
 - ☐ All plants utilized on site shall be listed on the Arizona Department of Water Resource's (ADWR) Phoenix Active Management Area plant list.
 - ☒ If water-intensive plants (any plant not on the ADWR) are utilized, the maximum allowable square feet (sqft) shall be indicated adjacent to the plant list, pursuant to the City of Scottsdale City Code Section 49-245,

Planning and Development Services

7447 E Indian School Road Suite 105, Scottsdale, AZ 85251 • www.ScottsdaleAZ.gov

49-246, and 49-247 (show the calculation). The total growth area in sq ft of the water intensive plants shall be provided.

- When water- intensive plants are utilized, the total landscape water usage shall be provided on the plans. The maximum water usage for the entire development shall not exceed 10 acre-feet per year. If usage exceeds this amount, written approval must be obtained from the City of Scottsdale’s Water Resource Department (SWRD).

- All plant palettes in the ESL overlay zoning shall utilize plants from the City of Scottsdale’s ESL Plant List.
- Hydro-seed mixtures shall be identified separately from the plant list. Each plant in the Hydro-seed mixture shall be identified by its common and botanical name. Depending on the location in the city, the mixture may be required to be selected from the ESL Overlay plant list.

Landscape Planting Plan

- The scale of the landscape plan shall match the scale utilized for the site plan.
- North arrow
- All disturbed areas without structures or hardscape improvements shall be revegetated.
- Show the location of all plants to be planted in accordance with the Zoning Ordinance and any landscaping to remain.
- Hydro-seed area shall be clear indicated on the plans by hatching, etc. The maximum separation of planted plants in a hydro-seed area is 10 feet.
- Scenic Corridors shall be maintained and/or revegetated in accordance with the City of Scottsdale’s Scenic Corridors Design Guidelines.
- Medians landscaping shall be provided in accordance with the DS&PM.
- All easements shall be shown and labeled.
- All NAOS areas, natural and revegetated shall be shown and labeled.
- Trees shall not be planted in the Public utility Easements(s).
- All right-of-way improvements (streets, sidewalks, trails, etc.) adjacent to the project shall be shown and dimensioned.
- Sight visibility triangles (SVT), drawn pursuant to the Design Standards and Policy Manual (DS&PM), shall be shown to the curb line. (DS&PM Figure 5.3-26 at driveway entrances, and DS&PM Figures 5.3-26 and 5.3-27 at intersections).
- Multi-truck trees shall not be provided in the SVT.
- Trees shall not be planted within 7’-0” of a public water line and/or sewer line.
- Boulders are considered fixed objects and shall not be placed within the roadside clear zone. Refer to DS&PM for placement criteria.
- Other _____

WATER AND WASTEWATER BASIS OF DESIGN REPORTS

- The Water and Wastewater Basis of Design Reports shall be prepared in accordance with the DS&PM requirements. The reports shall also address the City of Scottsdale’s City Code; additional information may be required, depending on the zoning district, development, ZN and UP stipulations.

WATER AND WASTEWATER MASTER PLANS

- The Water and Sewer Master Plans shall be prepared in accordance with the DS&PM requirements. The reports shall also address the City of Scottsdale’s City Code; additional information may be required, depending on the zoning district, development, ZN and UP stipulations.

DRAINAGE REPORT

- The drainage report shall be prepared in accordance with the DS&PM requirements. The reports shall also address the City of Scottsdale’s City Code; additional information may be required, depending on the zoning district, development, ZN and UP stipulations.

CIVIL GRADING AND DRAINAGE PLAN

- The civil grading and drainage plan shall be prepared in accordance with the DS&PM requirements. The plan shall also address the City of Scottsdale’s City Code; additional information may be required, depending on the zoning district, development, ZN and UP stipulations.

Proposed roadway and driveway slopes shall be indication on the plans.

- Driveway and roadway slopes shall comply with the DS&PM. ESL zoned areas also shall comply with the Design Guidelines & Policies for Environmentally Sensitive Lands handbook.

Other _____

FIRE DEPARTMENT REQUIREMENTS

The following information is to be utilized as a guide; all projects are subject to the City of Scottsdale’s Fire Ordinance and shall be designed accordingly.

- Show Fire Department design requirement in accordance with the DS&PM.
- Show the fire truck turning radii on site at all drive corners and turns in accordance DS&PM.
- Show the location of the Fire Riser Room in accordance with the Fire Code.
- Show the proposed and existing fire hydrate locations on the site plan.
- A knox and strobe access system shall be provided for all gates. The location is to be shown on the site plan.
- Two points of fire department access shall be provided unless otherwise determined by the Fire Department. These locations shall be shown on the site plan and shall address all Fire Ordinance requirements.

- There shall be no parking within a fire lane. Fire lane shall be indicated on the site plan.
- A minimum cross section for two-way traffic for drive aisle without parking adjacent shall be 20-feet. When parking is provided adjacent to the drive aisle, additional width requirements are required.
- The minimum street cross section for one-way traffic shall be 20-feet in width from the face of curb to the face of curb.
- The gate opening for gated entries shall be a minimum of 20-feet.
- Looped water systems shall be provided on site as required by the Fire Ordinance.

Instructions for Security, Maintenance, and Operations Plans

Follow these steps for Review and Approval

Scottsdale Police Department Liquor Investigations

Step 1

Prepare Your Security, Maintenance, and Operations
Plan (SMO Plan)

Step 2

Send a Copy of Your SMO Plan to the Scottsdale Police
Department.

Detective John Miller

480.312.8333

JohMiller@scottsdaleaz.gov

Step 3

Contact Police Detective to Discuss Your Plan.

Step 4

Meet with Police Detective, If Necessary.

Step 5

Submit your reviewed plan to Scottsdale Planning and
Development.

SECURITY, MAINTENANCE AND OPERATIONS PLAN

For Bars and Live Entertainment Use Permits



Scottsdale Police Department, 3700 North 75th Street, Scottsdale, AZ 85251

480.312.5000 FAX 480.312.7701

City of Scottsdale Planning, 7447 E. Indian School, Scottsdale AZ 85251

480-312-7000 FAX 480-312-7088

Assigned Planner: _____

Police Detective: _____

Establishment: _____

Address: _____

Business Phone: _____

Business FAX: _____

Maximum Occupancy: _____

Effective Date of the Plan: _____

Date of Plan Review: _____

Use Permit Issue Date: _____

Liquor License Number: _____

Contact Person (1): _____

Home Phone: _____

Contact Person (2): _____

Home Phone: _____

Purpose of the Plan

To address security measures, maintenance/refuse and operations for an establishment whose use shall require a Security Plan pursuant to Scottsdale Revised Codes. These uses typically include a Bar Use Permit and a Live Entertainment Use Permit. The contents of this plan will address the listed concerns as well as community concerns regarding:

- Any significant increase in vehicular or pedestrian traffic, including effects on parking, traffic and circulation in the area.
- Adequate control of disruptive behavior both inside and outside the premises to include property damage and refuse issues.
- Compatibility with surrounding structures and uses.

It is the intent of the City of Scottsdale to provide an environment that enhances the safeguarding of property as well as public welfare and to limit the need for law enforcement involvement.

The Permittee agrees that successful execution and enforcement of this Plan are a required condition of the use permit. Termination, cancellation, deviation or non-approval of the Plan constitutes a breach of the Plan and could result in the revocation of the use permit.

Operations and Hours

1. Permittee: _____
 Type of Organization: __Arizona Corporation __Corporation
 __Sole Proprietorship __LLC
 __Partnership __Other

2. Managing Agents Name: _____
 Title: _____
 Address: _____
 Phone Numbers: _____
 Fax or Other Numbers: _____

3. Business Owner(s) (if different than Managing Agent) Name, Address, Phone: _____

4. Property Owner or Property Manager (if different from Managing Agent) Name, Address, Phone: _____

5. Hours of Operation:

<u>Peak/Non-Peak Night</u>	<u>Open to Customers</u>	<u>Liquor Sale Begin</u>	<u>Liquor Sale Ends</u>	<u>Closed to Customers</u>
Monday				
Tuesday				
Wednesday				
Thursday				
Friday				
Saturday				
Sunday				

6. Promotional Events: *(Attach an addendum which describes week to week promotional events you plan to have throughout the year i.e. "Ladies night." Do no include special events)*

7. Program Format/Entertainment/Advertising: *(Complete for Live Entertainment Use Permit Only. Attach addendum that describes*

entertainment format i.e. DJ, Live music, Comedy acts etc.) See Scottsdale Revised Code – Appendix B, Zoning Ordinance for definitions.

8. Special Events:

Permittee must give notice to City of Scottsdale Planning and Development at least forty-five (45) days prior to conducting Special Events on the premises. "Special Events" are any program formats varying from the regular format and audiences described or provided above organized or planned by Permittee. Scottsdale requires separate licenses for outdoor special events.

9. Cooperation/Complaints/Concerns:

Permittee will maintain communications with establishments located on and adjacent to the premises, and with residents and other businesses that may be affected by patrons or operations of the Permittee. Permittee designates the following person to receive and respond to concerns or complaints from other residents or businesses:

Name: _____ Address: _____ Phone: _____

Permittee, managing agents, on-duty managers, supervisors and security personnel will cooperate closely with Scottsdale Police, City of Scottsdale Code Enforcement staff or other City staff as well as business and residential neighbors in addressing and investigating complaints, criminal acts, refuse issues and any other concerns.

Security and Maintenance

Security Attire

Security personnel must be readily identifiable to police, patrons, and other employees to ensure the safety of the security staff when engaged with patrons. Security personnel should wear an appropriate styled shirt with the word "security" on both the front and back, in two (2) inch lettering and clearly visible. During cold weather, a jacket with the same inscription should be worn.

The use of radios should be employed between security staff and management when the size of the establishment limits communication efforts.

Security Officer Responsibilities

The Permittee or management must clearly delineate the below responsibilities to all new security personnel and ensure these responsibilities are explained and understood.

Civilian Security Officers will be responsible for patrolling the full property of the liquor establishment during all hours when patrons are in the establishment, outside the establishment, and in the establishment parking areas.

On peak nights, there will be a minimum of ____ uniformed security officer(s). (Wearing the above-described uniform). The following responsibilities shall be agreed upon and adhered to:

1. ____ Security officer(s) will be responsible for roaming the interior of the business and identifying hazards, problems, and maintaining guest safety.
2. ____ Security officer(s) will be responsible for checking identifications at the front door. Acceptable identification are those listed in Arizona Revised Statutes Title 4, section 241A and apply to patrons accessing any area of the licensed premises, including the time period of After-Hours, if applicable. Additional responsibilities shall include: access control, counting of patrons, and prevention of intoxicated persons from entering the business.
3. ____ Security officer(s) will be responsible for conducting roaming patrol of the exterior in an effort to prevent criminal behavior, maintain the peace and prevent refuse issues. This patrol shall include all parking areas to prevent a gathering of patrons during business hours and up to thirty (30) minutes after closing.

In addition, security officers will report all acts of violence to management personnel, complete a written report, log the act of violence, and contact Scottsdale Police Department immediately. Liquor establishment management and/or ownership has the ultimate responsibility for the recording of the act of violence, logging of the act of violence, and reporting the act of violence to the police department and the State Department of Liquor Licenses.

Management Responsibilities

The Permittee must clearly delineate the below responsibilities to all managers, assistant managers, and person(s)-in-charge and ensure these responsibilities are understood and followed.

The manager(s) shall ensure that all employees, security staff and off-duty officers (if applicable) be trained and knowledgeable about the contents of this plan. The following shall be agreed upon and adhered to:

1. There will be a minimum of ____ manager(s) available during peak nights.
2. There shall be a general manager and one assistant manager on duty all hours while open for business and for thirty minutes after closing.
3. A manager shall be identified as the "Security Manager" for the establishment and be responsible for ensuring that a safe environment exists; for the supervision of all security personnel and that all security personnel as identified here shall meet or exceed the requirements established by A.R.S. 32-2621 through A.R.S. 32-2636, as amended, relating to security personnel and guards, and any regulation issued pursuant thereto.
4. At least one security manager will be on duty until one hour after closing or the last security officer is off duty, whichever occurs last.

Uniformed Sworn Officer Responsibilities:

If Off-duty law enforcement is used for security, it is the responsibility of the Permittee or management to clearly delineate the following responsibilities, which include at a minimum the following:

1. Conduct traffic control as needed.
2. Assist civilian security officer(s) in removal of disorderly and/or intoxicated guests and maintain the peace outside the establishment.
3. If necessary, patrol the exterior portions of the business to maintain the peace as well as prevent criminal acts.
4. If a valet is utilized, maintain the peace in the area of the valet.
5. Assist Security Officers with maintaining order in the entrance line and assist in discovery of underage patrons attempting admittance.

- I plan to hire _____ officer(s) during peak nights from (name of agency) _____.
- I do not plan to hire off-duty law enforcement.

Parking

In order to reduce criminal activity that negatively affects the nearby businesses, the Permittee is responsible for the designated parking area to include any lots used by the Permittee's contracted valet company. It is the Permittee's responsibility to ensure that parking areas utilized by patrons and employees will be routinely patrolled by security staff so parking areas are not used: as a gathering place; for consumption of spirituous liquor; for violations of state or city law; for acts of violence, or disorderly conduct. Management will ensure that all patrons have left the parking areas within thirty minutes after the designated closing time.

If valet is used, it is the Permittee's responsibility to ensure the valet company meets all the requirements of the City of Scottsdale and has a valid valet license and permit prior to conducting valet business.

Refuse Plan

It is the Permittee's responsibility to ensure refuse containers are properly used and the area in and around the business is kept clean. Failure to do so will result in an investigation and possible citation from the City of Scottsdale Code Enforcement or other governmental agencies.

At closing, management will be responsible for refuse pick-up and any appropriate cleaning, for any refuse found within a 300 foot (three hundred) radius of the business. This will also include patron parking lot(s), valet parking lot(s) and employee parking lot(s). All bottles, trash, bodily fluids or secretions and refuse found on streets, sidewalks, private property, and empty lots within the above designated areas will be placed in the refuse container or cleaned appropriately.

Enforcement of Security Plan

Violations of this Security Plan will be enforceable by City of Scottsdale Police Officers and/or Code Enforcement employees and may constitute grounds for revocation of applicable use permits relating to the establishment.

Violation, amendment, revocation, as defined in Scottsdale City Zoning Code Sec. 1.402.

Conditional use-permits, which have been approved by the City Council, shall be subject to the following procedures and criteria regarding any violation, amendment, or revocation.

- The violation of any condition imposed by the conditional use permit shall constitute a violation of this ordinance and shall be subject to the requirements of Section 1.1400 et seq.
- Conditional uses shall be developed in conformance to the approved plans as determined by the Zoning Administrator. An amendment to a conditional use permit is required before implementation of any material change in the scope and nature of an approved conditional use, material change in any conditions or stipulations to a conditional use permit or material change in the physical size, placement or structure of property subject to a conditional use permit. The Zoning Administrator shall have the discretion to determine if a proposed change warrants an amendment. An amendment must be approved as provided in Section 1.400 et seq. for the approval of conditional use permits.
- The Zoning Administrator may recommend to the City Council and the City Council may affect revocation of a conditional use permit pursuant to Section 1.402 of the Scottsdale Zoning Code for acts including but not limited to:
 1. A violation of the Plan.
 2. Violation of the conditions of the Use Permit.
 3. Violation of Scottsdale ordinances or law.
 4. Repeated acts of violence or disorderly conduct as reflected by police calls for service or offenses occurring on premises utilized by patrons of the Permittee, or failure to report acts of violence
 5. Failure of the Permittee to take reasonable steps to protect the safety of persons entering, leaving or remaining on the premises when the Permittee knew or should have known of the danger to such person, or the Permittee fails to take reasonable steps to intervene by notifying law enforcement officials or otherwise to prevent or break up an act of violence or an altercation occurring on the premises or on premises utilized by patrons and employees of the Permittee when the Permittee knew or reasonably should have known of such acts of violence or altercations.
 6. Any enlargement or expansion of the premises, plan of operation or program format without appropriate approval from the City.
 7. Misrepresentations or material misstatements of the Permittee, its agents or employees.

Dissemination of the Security Plan

- A copy of this security plan must be provided to each security officer and off-duty sworn law enforcement officer as well as the manager(s) and assistant manager(s) employed by the permittee.
- A reading log will be maintained and will be signed by each of the above persons, stating they have read and understood this plan. Each security employee must read the plan once per year, or when there are any changes to the plan.
- A current copy of this plan will be maintained on the premises at all times, and a copy of this plan must be made available upon request of any code enforcement officer or police officer.
- Failure to conform to this plan will be considered a violation of the use permit.

Termination of the Plan

This plan shall terminate when the applicant’s Use Permit terminates.

Enclosures

- Addendums attached
- No enclosures


APPLICANT/MANAGEMENT:

Name:
Address:
Phone:
Date:
Signature: _____

APPROVED BY:

Detective:
Phone:
Date:
Signature: _____

Operation Plan



An Operation Plan explains operational characteristics of a proposed use.

1. Business use type: _____
2. Days of Operation: _____
3. Hours of Operation: _____
4. Number of employees
 - a. Full time, indicate work shift _____
 - b. Part time, indicate work shift _____
5. Other business officials on site if not employees _____
6. Customer characteristics
 - a. Patron seating _____
 - b. Frequency and peak time of customer activity _____
7. Outdoor operations
 - a. Explain all outdoor activities (e.g. everything that takes place outside the confines of an enclosed building:
 - Parking _____
 - Loading _____
 - Storage _____
 - Display _____
 - Product demonstrations/testing _____
 - Activities that take place within areas that are walled but not roofed or covered _____
 - Other activities _____
8. Description of service activities such as parking lot sweeping, loading, trash hauling and similar associated activities. _____

 - a. Frequency of service Activities: days of week, hours of day _____
 - b. Location of Service Activities relative to lower intensity uses _____
9. Description of refuse removal:
 - a. The location of anticipated parking area for customers including those located off the site. _____

 - b. The area surrounding the property that will be cleaned of debris by the applicant _____

 - c. Time of day of refuse removal. _____

Planning and Development Services

7447 E. Indian School Road, Suite 105, Scottsdale, AZ 85251 ♦ www.ScottsdaleAZ.gov

Operation Plan



An Operation Plan explains operational characteristics of a proposed use.

10. Description of activities that generate noise that will be apparent to/from adjoining properties.
 - a. Source of noise _____
 - b. Noise level in DBA at source of noise and point of impact _____
 - c. Description and diagrams of noise source location _____

11. Description and documentation of how noise is abated
 - a. Narrative description _____
 - b. Attach site plans, elevation, and other plans that visually demonstrate noise source and noise levels, and how noise will be abated

12. Proposal for noise monitoring and maintenance of acceptable noise level: _____

Schools Only:

1. Number of students on site at any given time: _____

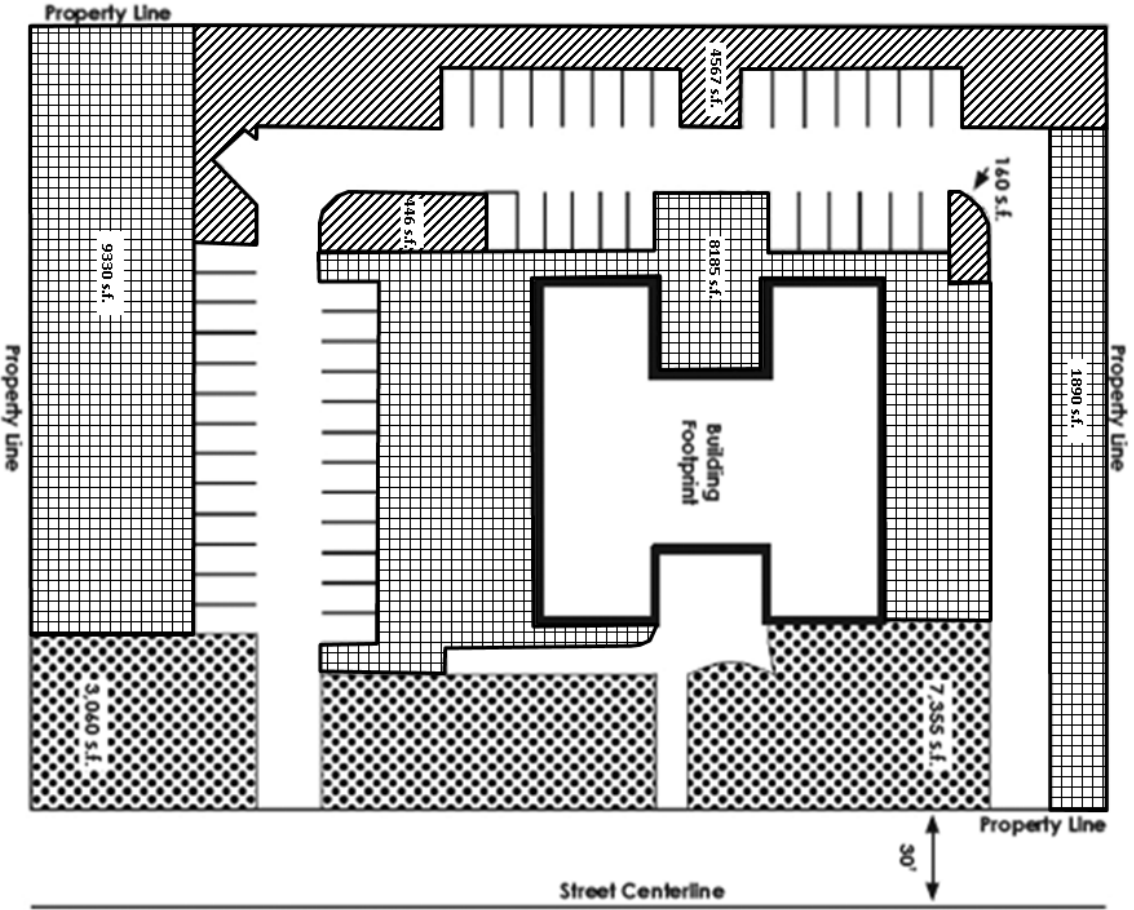
2. Frequency of drop offs and pick-ups (start and stop times) on each day of the week: _____

Planning and Development Services

7447 E. Indian School Road, Suite 105, Scottsdale, AZ 85251 ♦ www.ScottsdaleAZ.gov

Open Space Plan (Site Plan Worksheet)

Sample



Project Data Zoning: I-1
 Net Lot Area: 79,008 s.f.
 Building Height: 22'

(SEE ZONING ORDINANCE FOR ZONING DISTRICT REQUIREMENTS)




Open Space Calculations

Required Open Space:
 maximum building height = 22' proposed (36' allowed)
 first 12' of height = 10% x net lot area
 = .10 x 79,008 = 7,900.8 s.f.
 next 10' of height = 10' x .004 x 79,008 = 3,160.32 s.f.

Open Space Required (not including parking lot landscaping)
 = 7,900.8 + 3,160.32 = 11,061.12 s.f. (14%)
 Open Space Provided = 27,668 s.f.

Parking Lot Landscaping Required
 parking lot area x 15%
 18,037 s.f. x .15 = 2,706 s.f.
 Parking Lot Landscape Provided = 5,596 s.f.

NOTE: PARKING LOT LANDSCAPING REQUIREMENTS IN ADDITION TO REQUIRED OPEN SPACE

-  Denotes Front Open Space
10,927 s.f. total
-  Denotes Open Space other than Frontal Open Space
15,982 s.f. total
-  Denotes Parking Lot Landscaping
5,595 s.f. total

NOTE: COLORS MAY BE SUBSTITUTED FOR PATTERNS

City Policy for Exterior and Site Lighting



PURPOSE:

Encourage quality site lighting design while providing a sense of safety and security by reducing excessive light levels, light trespass and glare.

DESIGN PRINCIPLES:

- The use of lighting should be integrally designed as part of the built environment and should reflect a balance for the lighting needs with the contextual ambient light level and surrounding nighttime characteristics of our community. In conjunction with the Zoning Ordinance, recommended light level guidelines and uniformity ratios established by the Illumination Engineering Society of North America (IESNA) in the IESNA Lighting Handbook (current edition) should be considered when determining appropriate lighting design solutions. All exterior lighting design require the approval of the Development Review Board (DRB).
- Lighting designs must be designed to minimize glare, light trespass, energy conservation and to maintain dark skies. The lighting designers should consider utilizing per-curfew and post-curfew lighting designs with automatic control systems to eliminate excessive light during non-active hours of site and building operation.
- Full cut-off fixtures, mounting heights and shielding must be utilized to effectively control glare and light trespass.
- Any exterior lighting designs shall take into account all existing and proposed exterior lighting sources.
- Architectural lighting, if proposed, shall be included with the DRB application. Architectural lighting should only be utilized at the pedestrian scale and to highlight special features. Lighting of expansive wall planes, towers and roofs or the use of architectural lighting that results in “hot spots” must be avoided.
- Landscape lighting, if proposed, shall be included with the DRB application. Landscape lighting should only be utilized to accent landscaping, be pointed away from property lines, and fixtures shall contain extension shields to minimize glare and light source visibility. In areas with the Environmentally Sensitive Lands Overlay (ESL), lighting must be shielded and directed downward.

ILLUMINANCE RECOMMENDATIONS

Ambient Light Level *	Recommended Maintained Footcandles (<i>based on IESNA RP-20-98</i>) (horizontal fc measured at grade)	
	Average	Maximum
E-1 – Intrinsically Dark Areas	1	4
E-2 – Estate/Rural Areas	1.5	6
E-3 – Suburban Areas	2	8
E-4 – Urban/Pedestrian Activity Areas	2.5	10

LIGHT TRESPASS LIMITATIONS

Ambient Light Level *	Recommended Maintained Footcandles (<i>based on IESNA RP-33-99</i>) (vertical fc measured six (6) feet above grade at property line)
E-1 – Intrinsically Dark Areas	0.1
E-2 – Estate/Rural Areas	0.3
E-3 – Suburban Areas	0.8
E-4 – Urban/Pedestrian Activity Areas	1.5

* Refer to the Design Standards & Policy Manual for general Environmental Zone Locations (E-#). These locations are a guide, but are not conclusive and are subject to the approval of the DRB.

Planning and Development Services

7447 E. Indian School Road, Suite 105, Scottsdale, AZ 85251 ♦ www.ScottsdaleAZ.gov

City Policy for Exterior and Site Lighting



SUBMITTAL REQUIREMENTS:

Exterior On-Site Lighting Details:

- All exterior fixture lighting manufacture cut sheets (to be provided on 24" x 36" paper). Each cut sheet shall clearly identify the light fixture manufacture number utilized, the plan cross-reference identification, and be legible. (State law prohibits Mercury Vapor lighting.)
 - Plan identification symbol or abbreviation
 - Fixture graphic
 - Fixture type
 - Fixture add-ons, if utilized
 - Lamp type utilized
 - All photometric data
 - Candela distribution curve

Photometrics:

- Photometric plans shall be provided for the entire site addressing Zoning Ordinance, rezoning cases (ZN), conditional use permit cases (UP), Development Review Board cases (DR), Design Guidelines, and this City Policy for Exterior and Site Lighting. Additional information may be required by staff after they have evaluated the design.
- There is a minimum of two photometric studies required for each project. They are: (1) a horizontal illuminance analysis for the site, and (2) a vertical light trespass analysis around the perimeter of the site. Each plan requires the following information:
 - A point-by-point foot-candle reading. The horizontal photometric plan grid points, utilizing distinctive grid point symbols (example: *), shall have a maximum spacing of ten (10) feet between each point across the entire site, and shall extend ten (10) feet beyond the property line or area of site. The vertical photometric plan grid point shall be provided only along the property line or edge of site with a maximum spacing of ten (10) feet between each point.
 - A foot-candle reading shall also be provided under at least one of each light fixture type.
 - The plan shall include the lighting templates generated by the lighting design software program to calculate the foot-candle readings. The template shall be for the fixture and lamp specified on the plans. The plan's fixture type identification shall match the cut sheets, electrical site plans, and the lighting schedule. This information shall be provided in a summary table.
 - The plan shall identify the initial maximum, minimum, and average illuminance on the horizontal photometric plan and vertical photometric plan.
 - The plan shall identify the total maintained maintenance (light loss) factor utilized.
- The total maintained light loss factor for all horizontal photometric analysis shall not be below 0.70.
 - Plans shall only include one horizontal reading across the entire site. Only the building footprint shall be masked out from the reading. (Acceptable additional horizontal reading grids may be: gas station canopies, ATM drive-thrus, walk-up ATMs, and parking garage entries/exits. When separate grids are utilized on the same plan, a separate grid symbol (example: %) must be utilized, and a separate maintained maximum, minimum, and average illuminance shall be provided for the grid.)
- The light trespass plan (vertical illuminance) shall provide point-by-point foot-candle readings six (6) feet above the grade along the entire property line, with the reader at 90-degrees nadir and aimed perpendicular into the site. All light trespass plan readings shall be based on the initial illuminance, 1.00.
- The horizontal illuminance photometric plan, and the vertical light trespass plan may be combined into one sheet if the readings utilize distinctive symbols, a separate summary table for all fixtures utilized, and separate total light loss factors are utilized.
- The photometric plan(s) shall provide a lighting fixture summary table that presents the following information:
 - Plan identification symbol or abbreviation
 - Fixture type (include the manufacture product identification catalog number)
 - Lamp type (include the manufacture product identification catalog number and wattage)
 - Lamp lumens
 - Lamp degree Kelvin
 - Fixture lens height above lowest adjacent finished grade
 - Total light loss factor utilized

Planning and Development Services

7447 E. Indian School Road, Suite 105, Scottsdale, AZ 85251 ♦ www.ScottsdaleAZ.gov

Development Application

Transportation Impact and Mitigation Analysis Submittal Information



Purpose:

The purpose of the information document is to assist applicants and City Staff determine what Transportation Impact and Mitigation Analysis information will be required with a Development Application to demonstrate compliance with the Scottsdale Revised City Code and the Design Standards and Policies Manual. This is a guide. Final determination will be provided by City Staff on the application checklist. Additional information may be required upon review of a formal application.

The detailed guidelines for the preparation of the analysis are contained in Chapter 5-1, Transportation Impact Studies, of the City's *Design Standards and Policies Manual*. For additional information about the analysis requirements, contact Traffic Engineering staff at 480-312-7645.

Category 1 Study:

- Site Plan
- Adjacent Street Volumes
- Trip Generation Comparison – Proposed development plan vs. existing development, previously approved development plan, and allowed development under current zoning (all that are applicable).

Category 2 Study:

- Site Plan
- Adjacent Street Volumes
- Collision History
- Trip Generation Comparison – Proposed development plan vs. existing development, previously approved development plan (if applicable), and allowed development under current zoning.
- Traffic Impact Analysis – Analysis of on-site circulation, site driveways, roadway segments and major intersections located adjacent to the site; signalized intersections located within one mile of the site.

Category 3 Study:

- Site Plan
- Adjacent Street Volumes
- Collision History
- Trip Generation Comparison – Proposed development plan vs. existing development, previously approved development plan (if applicable), and allowed development under current zoning.
- Traffic Impact Analysis – Analysis of on-site circulation, site driveways, roadway segments and major intersections located adjacent to the site; signalized intersections located within one mile of the site.
- Additional issues to be addressed by the analysis:
 - Need for right-turn deceleration lanes.
 - Traffic signal warrant analysis.
 - Pedestrian and bicycle access to site.
 - Proposed driveway locations; conflicts with existing intersections.
 - Left turn storage for site driveways or at nearby intersections.
 - Impacts on adjacent residential neighborhood streets.
 - Other:

Planning and Development Services

7447 E Indian School Road Suite 105, Scottsdale, AZ 85251 www.ScottsdaleAZ.gov

Development Application

Drainage Submittal Information



Purpose:

The purpose of the information document is to assist applicants and City Staff determine what drainage information will be required with a Development Application to demonstrate compliance with the Scottsdale Revised City Code and the Design Standards and Policies Manual. This is a guide. Final determination will be provided by City Staff on the application checklist. Additional information may be required upon review of a formal application.

Pre Development Site Condition		Case Type	Development Application Requirements	Comments
<input type="checkbox"/>	Any project site having a 50 cfs wash or is designated as SFHA.	ZN, DR, PP, II, UP, AB, BOA	Drainage Report per the DSPM.	
<input type="checkbox"/>	Any project that will increase the amount of impervious area on the site.	ZN, UP	No Drainage report per the DSPM.	Adding pavement or buildings over natural or landscaped areas. Assuming a drainage report will be provided with the DR, PP, or II case.
<input type="checkbox"/>	Any project that will increase the amount of impervious area on the site.	DR, PP, II, AB, BOA	Drainage report per the DSPM.	Adding pavement or buildings over natural or landscaped areas.
<input type="checkbox"/>	Any project that disturbs or alters an existing water course or drainage easement.	ZN, DR, PP, II, UP, AB, BOA	Drainage report per the DSPM.	Cell sites disturbing a water course or drainage easement.
<input type="checkbox"/>	Any small project that will not increase the impervious area. Less than 1 acre of disturbed area.	ZN, UP, AB, BOA	No drainage report per the DSPM.	Includes new and redevelopment type projects.
<input type="checkbox"/>	Any small project that will not increase the impervious area. Less than 1 acre of disturbed area.	DR, PP, II	A detailed grading and drainage plan showing the lowest floor elevations for all structures, per the DSPM. No drainage report.	Includes new and redevelopment type projects. Cell Sites.
<input type="checkbox"/>	Any large project, that will not increase the impervious area. More than 1 acre of disturbed area.	ZN, DR, PP, II, UP, AB, BOA	Drainage Report per the DSPM.	Includes new and redevelopment type projects. Drainage report is needed to ensure pre development flowrates don't exceed post development flowrates.

Planning and Development Services

7447 E Indian School Road Suite 105, Scottsdale, AZ 85251 www.ScottsdaleAZ.gov

Native Plant Submittal Requirements



This information pertains to submittals made for native plant permit with the exception of a single-family custom home. Submittals must be complete and submitted at the One Stop Shop for review and approval.

Sec. 7.500. Native Plant Materials.

1. Native Plant narrative and Application Form.
2. Three (3) copies of the site plan aerial with plat overlay indicating the location by tag number of each plant, which is required to be protected by the Native Plant Ordinance.
3. Three (3) copies of the plant inventory performed by a salvage contractor*, (which corresponds to the tag number on the site plan) indicating the following:
 - a) plant type
 - b) Plant size in caliper inches
 - c) Plant salvage ability*
 - d) Whether the plant will remain in place, be moved to another location, or be destroyed**
4. Plant nursery location
5. Copy of vicinity map indicating the location of the project.
6. Copy of Natural Area Open Space exhibit if applicable for the site.
7. Notice when plant materials have been tagged in the field for City staff review with the following:
 - a) Plastic tape to correspond to the determinations made in 3.d.above:
 - White tape - remain in place
 - Red tape - moved to another location
 - Blue tape - destroyed
 - b) Tag numbers that correspond to the site plan and to the plant inventory
 - c) Tag number is to be transferred to the side of the box when side boxing is completed
8. Letter of Authorization from the property owner identifying the salvage contractor* for the project and verifying that all plants are to be re-planted on site.
9. A copy of the form notifying the Arizona Department of Agriculture, Native Plant section at 602-542-4373, of the Notice of Intent to Clear Land.

**Any plant that is determined to be unsalvageable must have an explanation of the present status of the plant material

**Any plant that is destroyed must have an explanation detailing why the plant cannot remain in place or be moved

*Salvage contractor must be listed on the "Native Plant Salvage Contractor's With Acceptable methodologies on File with the City of Scottsdale's list.

Planning and Development Services

7447 E Indian School Road Suite 105, Scottsdale, AZ 85251 Phone: 480-312-7000 Fax: 480-312-7088

Page 1 of 1

Revision Date 02/02/2015

10-UP-2020

09/15/20

Section 404 Certification Form



Before the City issues development permits for a project, the developer's Engineer or the property owner must certify that it complies with or is exempt from Section 404 of the Clean Water Act of the United States. Section 404 regulates the discharge of dredged or fill material into a wetland, lake (including dry lakes), river, stream (including intermittent streams, ephemeral washes and arroyos) or other waters of the United States.

Prior to submittal of improvement plans to Project Review, this form must be completed (and submitted with the improvement plans) as evidence of compliance.

Certification of Section 404 Permit Status:

Owner's Name: _____ Phone No.: _____

Project Name/Description: _____ Case No.: _____

Project Location/Address: _____

A registered Engineer or the property owner must check the applicable condition and certify by signing below that:

1. Section 404 does apply to the project because there will be a discharge of dredged or fill material to waters of the U.S., and:

A Section 404 Permit has already been obtained for this project.

or

This project qualifies for a "Nationwide Permit," and this project will meet all terms and conditions of the applicable nationwide permit.

2. Section 404 does not apply to the project because:

No watercourse waters of the U.S. exist on the property.

No jurisdictional waters of the U.S. exist on property. Attached is a copy of the COE's Jurisdictional Determination.

Watercourses or other waters of the U.S. do exist on the property, but the project will not involve the discharge of dredged or fill material into any of these waters.

I certify that the above statement is true.

Engineer's Signature and Seal, or Owner's Signature

Date

Title/ Company

Planning and Development Services

7447 E Indian School Road, Suite 105, Scottsdale, AZ 85251 • www.ScottsdaleAZ.gov

Sec. 1.400. CONDITIONAL USE PERMITS.

Sec. 1.401. Issuance.

Conditional use permits, which may be revocable, conditional or valid for a specified time period, may be granted only when expressly permitted by this ordinance and, except in the case of conditional use permits for adult uses under Section 1.403(A), only after the Planning Commission has made a recommendation and the City Council has found as follows:

- A. That the granting of such conditional use permit will not be materially detrimental to the public health, safety or welfare. In reaching this conclusion, the Planning Commission and the City Council's consideration shall include, but limited to, the following factors:
 - 1. Damage or nuisance arising from noise, smoke, odor, dust, vibration or illumination.
 - 2. Impact on surrounding areas resulting from an unusual volume or character of traffic.
- B. The characteristics of the proposed conditional use are reasonably compatible with the types of uses in the surrounding areas.
- C. The additional conditions specified in Section 1.403, as applicable, have been satisfied.

The burden of proof for satisfying the aforementioned requirements shall rest with the applicant. (Ord. No. 2552, § 1, 4-20-93; Ord. No. 2830, § 1, 10-17-95)

Sec. 1.402. Violation, amendment, revocation.

Conditional use permits which have been approved by the City Council shall be subject to the following procedures and criteria regarding any violation, amendment, revocation.

- A. *Violation.* The violation of any condition imposed by the conditional use permit shall constitute a violation of this ordinance and shall be subject to the requirements of Section 1.1400.

B. *Amendment.* Conditional uses shall be developed in conformance to the approved plans as determined by the Zoning Administrator. An amendment to a conditional use permit is required before implementation of any material change in the scope and nature of an approved conditional use, material change in any conditions or stipulations to a conditional use permit or material change in the physical size, placement or structure of property subject to a conditional use permit. The Zoning Administrator shall have the discretion to determine if a proposed change warrants an amendment. An amendment must be approved as provided in Section 1.400 et seq. for the approval on conditional use permits.

C. *Revocation.* The city Council or the City Manager or its designee may initiate and the City Council may effect revocation or modification of a conditional use permit pursuant to Section 1.707.

D. Approval of a subsequent zoning map amendment and/or a conditional use permit on a subject property shall automatically avoid all existing conditional use permits on the subject property. Exception: If the subsequent zoning map amendment and/or conditional use permit application and approval specifically maintain the existing conditional use permit(s) is allowed within the new requested zoning district, the existing conditional use permit(s) shall be considered valid.

(Ord. No. 2552, § 1, 4-20-93; Ord. No. 2830, § 1, 10-17-95; Ord. No. 3457, § 1(Exh. 1), 6-19-02)

Bars & Restaurants



Need to Know – If you are considering locating a bar or restaurant in Scottsdale, it is important to be aware of city license and zoning requirements (**prior to committing to a business location or submitting a liquor license application to the State.**) In some instances, bars may require a Conditional Use Permit that may take 4-6 months to obtain. This webpage outlines a six-step process to ensure you are fully informed/aware of the specific regulations that relate to bars/nightclubs and restaurants in Scottsdale.

Step 1) Identify what type of State Liquor License (Series #) you are applying for.

Step 2) If you are applying for any of the following State Liquor Licenses you may also have to acquire a city of Scottsdale conditional use permit:

Series 03 - Microbrewery	Series 12 - Restaurant
Series 06 - Bar	Series 13 – Domestic Farm Winery
Series 07 – Beer & Wine Bar	Series 14 – Club (Private)

Step 3) Determine whether your establishment is a bar/nightclub or a restaurant. In Scottsdale, you are considered a bar/nightclub or a cocktail lounge if you meet any of the following criteria:

- Bar service area more than 15% of the gross floor area
- If you have a kitchen less than 15% of the gross floor area
- Age verification is requested for admittance
- A cover charge is required for admittance (except for special events approved through city's special event process)
- Less than 40% of gross revenues are generated from the sale of prepared food
- The business remains open and liquor sales continue but the kitchen closes before 9 p.m.

If you checked any one of the above, you are considered a bar and may be required to obtain a conditional use permit. Proceed to step #4 for information about determining applicability. If you did not check any of the above criteria, you can proceed to step #5.

Step 4) If your business meets any of the above criteria, please contact the City of Scottsdale immediately to determine applicability of the regulations and the most efficient process to meet the regulations. Please call 312-7000 to schedule an appointment

Step 5) All liquor license applications in Scottsdale are required to complete a [questionnaire](#) (PDF) and either email to planninginfo@scottsdaleaz.gov or deliver to the [One Stop Shop](#). Business hours are 8am to 5pm

Step 6) A Scottsdale (city) Tax & License Spirituous Liquor Permit Application is also required.
Contact (480) 312-2400

Planning and Development Services

7447 E. Indian School Road, Suite 105, Scottsdale, AZ 85251 ♦ Phone: 480-312-7000 ♦ Fax: 480-312-7088

Bar Use Criteria



Criteria for Bar Use

In addition to the standard Conditional Use Permit criteria outlined in the Zoning Ordinance Section 1.401 please respond to the following criteria in the Project Narrative:

Sec. 1.403 (C.1.)

C.1 Bars, Cocktail Lounges, And/Or After Hours Establishments.

1. The use shall not disrupt existing balance of daytime and nighttime uses.
2. The use shall not disrupt pedestrian-oriented daytime activities.
3. If the site is located within the downtown overlay district D-O then:
 - a. The use shall not encourage displacement of daytime retail uses unless it can be demonstrated that the proposed use shall promote diversity of first floor uses along the street.
 - b. The required parking for the use shall be within six hundred (600) feet of the property and shall not be separated from the property by a major or minor arterial street.
4. If the use is located within five hundred (500) feet of a residential use or district then:
 - a. The use shall not adversely impact residential uses.
 - b. The use shall provide methods of buffering residential uses.
5. An active management and security plan shall be created, approved, implemented, maintained, and enforced for the business.
6. The property owner shall create a written exterior refuse control plan for approval by the City.
7. The property owner shall demonstrate how noise and light generated by the use shall be mitigated.
8. The use shall conform to the parking requirements of Article IX and shall not exceed capacity for traffic in the area.
9. After hours establishments must maintain a valid after hours establishment license.

Planning and Development Services

7447 E. Indian School Road, Suite 105, Scottsdale, AZ 85251 ♦ www.ScottsdaleAZ.gov

Trip Generation Bar & Live Entertainment



For parking data submittal – Contact your City Project Coordinator

For traffic evaluation, please provide the following:

1. Proposed or existing name of the establishment
2. Site plan showing entrance(s) to the public street, the parking areas, walkways, and the structure for the bar / after hours establishment (contact project coordinator for site plan details and parking requirements). Show any proposed change in access to the public street(s). This site plan is usually part of the general application that is provided in the general application package.
3. Total, gross square footage of structure space owned or controlled for the business
4. Usable square footage of structural space, allocated to the overall business operation, being enhanced by the live entertainment
5. Immediate prior use of space
6. Hours of operation, M-F, Sat., Sun.
7. Fire Marshall rated capacity of the structure used for live entertainment
8. Length of stay of typical customer, i.e. turnover time
9. Employee shift times and estimated number of employees on duty at each shift
10. From prior experience, from current examples, or business projection, an estimate of:
 - The number of **customers** that will **arrive** at the facility in **each** of the one hour periods that the business is in operation.
 - The number of **customers** that will **depart** the facility in **each** of the one hour periods that the business is in operation.
 - The number of **employees** that will **arrive** at the facility in **each** of the one hour periods that the business is in operation.
 - The number of **employees** that will **depart** the facility in **each** of the one hour periods that the business is in operation.

The attached worksheet may be used or the information provided separately in the applicant's format.

Trip Generation Bar & Live Entertainment



For parking data submittal – Contact your City Project Coordinator

Bar / After Hours Establishment Worksheet

Name of Establishment _____

	CUSTOMERS		EMPLOYEES	
	Arrive	Depart	Arrive	Depart
12 AM to 1 PM				
1 PM to 2 PM				
2 PM to 3 PM				
3 PM to 4 PM				
4 PM to 5 PM				
5 PM to 6 PM				
6 PM to 7 PM				
7 PM to 8 PM				
8 PM to 9 PM				
9 PM to 10 PM				
10 PM to 11 PM				
11 PM to 12 PM				
12 PM to 1 AM				
1 AM to 2 AM				
2 AM to 3 AM				
3 AM to 4 AM				

Planning and Development Services

7447 E Indian School Road, Suite 105, Scottsdale, AZ 85251 ♦ www.ScottsdaleAZ.gov

Live Entertainment Conditional Use Permit Criteria



Criteria for Live Entertainment

In addition to the standard Conditional Use Permit criteria outlined in the Zoning Ordinance Section 1.401 please respond to the following criteria in the Project Narrative:

Sec. 1.403. Additional conditions for specific conditional uses.

K. Live entertainment.

1. The applicant has provided and obtained City approval of a written Security and Maintenance Plan.
2. The applicant has provided written evidence that sound resulting from indoor live entertainment will be contained within the building, except where external speakers are permitted as part of the Conditional Use Permit approval to broadcast the live entertainment.
3. The applicant has provided a lighting plan that addresses exterior lighting on the property, in accordance with Article VII. of the Zoning Ordinance and the Security and Maintenance Plan requirements.
4. The applicant has provided a floor plan which identifies the areas for the primary use and for accessory functions, including but not limited to areas for performances.
5. If the establishment is not in the Downtown Area, and access to the establishment is from a street other than one classified by the Transportation Master Plan as minor collector or greater, the applicant shall provide a traffic analysis which complies with the City's transportation guidelines. The traffic analysis shall demonstrate that the level of service on all streets accessed by the use meets the City's standards.
6. If the Zoning Administrator determines that a parking study is necessary the applicant shall provide a study which complies with the City's requirements.
7. The owner shall provide any additional information required by the Zoning Administrator to evaluate the impacts of the proposed use upon the area.
8. All building openings such as doors, windows and movable wall panels shall be closed but not locked. However, doors and service windows may be opened temporarily to allow passage.
9. No external speakers used for live entertainment or outdoor live entertainment activities will be permitted on the premises of a use, which is located within 500 feet of a residential district shown on Table 4.100.A.
10. The owner and operator shall comply with all plans approved as part of the Conditional Use Permit.
11. All patron entrances shall be illuminated in accordance with the Building Code and the exterior lighting plans approved by the Development Review Board.
12. Noise generated from the live entertainment shall conform to the City's Noise Ordinance.

Planning and Development Services

7447 E. Indian School Road, Suite 105, Scottsdale, AZ 85251 ♦ www.ScottsdaleAZ.gov

In-Lieu Parking (IP) Development Application Checklist



Digital Submittal:

Please follow the plan and document submittal requirements below. **All files shall be uploaded in PDF format.** Provide one (1) full-size copy of each required plan document file. Application forms and other written documents or reports should be formatted to 8.5 x 11. A digital submittal Key Code is required to upload your documents and will be provided by your coordinator.

Project No.: _____ -PA- _____ Key Code: _____

Submit digitally at: <https://eservices.scottsdaleaz.gov/bldgresources/Cases/DigitalMenu>

Minimum Submittal Requirements:

At your pre-application meeting, your project coordinator will identify which items indicated on this Development Application checklist are required to be submitted. A Development Application that does not include all items indicated on this checklist may be deemed incomplete until all items have been submitted. A Development Application is not complete until it is verified that the application meets the minimum submittal requirements for review and the application fee has been processed.

In addition to the items on this checklist, to avoid delays in the review of your application, all Plans, Graphics, Reports and other additional information that is to be submitted shall be provided in accordance with the:

- Requirements specified in the Plan & Report Requirements for Development Applications Checklist; and
- The Design Standards & Policies Manual; and
- Requirements of Scottsdale Revised Code (including the Zoning Ordinance); and
- stipulations, including any additional submittal requirements identified in the stipulations, of any Development Application approved that this application is reliant upon; and
- The city's design guidelines.

If you have any questions regarding the information above, or items indicated on this application checklist, please contact your project coordinator.

Name: _____ Phone Number: 480-312- _____ Coordinator e-mail: _____@scottsdaleaz.gov

The in-lieu parking program may only be utilized for properties that are zoned Downtown Overlay (DO) and/or with Downtown (D) Distinct.

PART I -- GENERAL REQUIREMENTS

Req'd	Rec'd	Description of Documents Required for Complete Application.
		No application shall be accepted without all items marked below.
<input checked="" type="checkbox"/>		1. In-Lieu Parking Application Checklist (this list)
<input checked="" type="checkbox"/>		2. Application Fee \$ _____ (subject to change every July)

Planning and Development Services

7447 E. Indian School Road, Suite #105, Scottsdale, AZ 85251 • www.ScottsdaleAZ.gov

In-Lieu Parking Development Application Checklist

<input checked="" type="checkbox"/>	<p>3. Completed Development Application (form provided)</p> <ul style="list-style-type: none"> The applicant/agent shall select a review methodology on the application form (Enhanced Application Review or Standard Application Review). If a review methodology is not selected, the application will be reviewed under the Standard Application Review methodology.
	<p>4. Request to Submit Concurrent Development Applications (form provided)</p>
	<p>5. Letter of Authorization (from property owner(s) if property owner did not sign the application form)</p>
	<p>6. Affidavit of Authorization to Act for Property Owner (required if the property owner is a corporation, trust, partnership, etc. and/or the property owner(s) will be represented by an applicant that will act on behalf of the property owner (form provided).</p>
	<p>7. In-Lieu Parking Fee Structure (subject to change every July, information provided)</p>
	<p>8. Commitment for Title Insurance – No older than 30 days from the submittal date (requirements form provided)</p> <ul style="list-style-type: none"> Include complete Schedule A and Schedule B
	<p>9. Request for Site Visits and/or Inspections (form provided)</p>
	<p>10. Written request for a Zoning Administrator Approval:</p> <p>The owner shall submit a letter addressed to the Zoning Administrator requesting approval to purchase and/or lease the requested number of in-lieu parking space(s). The Zoning Administrator, or designee, may administratively approve participation in the in-lieu parking program for up to, and including five (5) in-lieu parking credits, provided that the allowance is based on the City Council considerations of Section 9.108.D.3.a of the Zoning Ordinance. The Zoning Administrator approval shall not exceed a total of five (5) in-lieu parking credits per lot.</p> <p>Written request for a City Council Hearing:</p> <p>The owner shall submit a letter addressed to the Zoning Administrator requesting a City Council hearing to participate in the in-lieu parking program.</p> <p>The request shall address the required findings of In-Lieu Parking program in accordance with Article IX of the Zoning Ordinance.</p>
	<p>11. Parking Analysis</p>
	<p>12. Parking Master Plan</p> <p>See the city’s Zoning Ordinance, Article IX for specific submittal and content requirements for Parking Master Plan. The report must include all required exhibits.</p>
	<p>13. Floor Plan Work Sheet(s)</p> <p>Required for restaurants, bars or development containing there-of, and multi-family developments.</p>

Planning and Development Services

7447 E. Indian School Road, Suite #105, Scottsdale, AZ 85251 • www.ScottsdaleAZ.gov

Development Application Process

Enhanced Application Review Hardship Exemption (HE), In-Lieu Parking⁵ (IP)

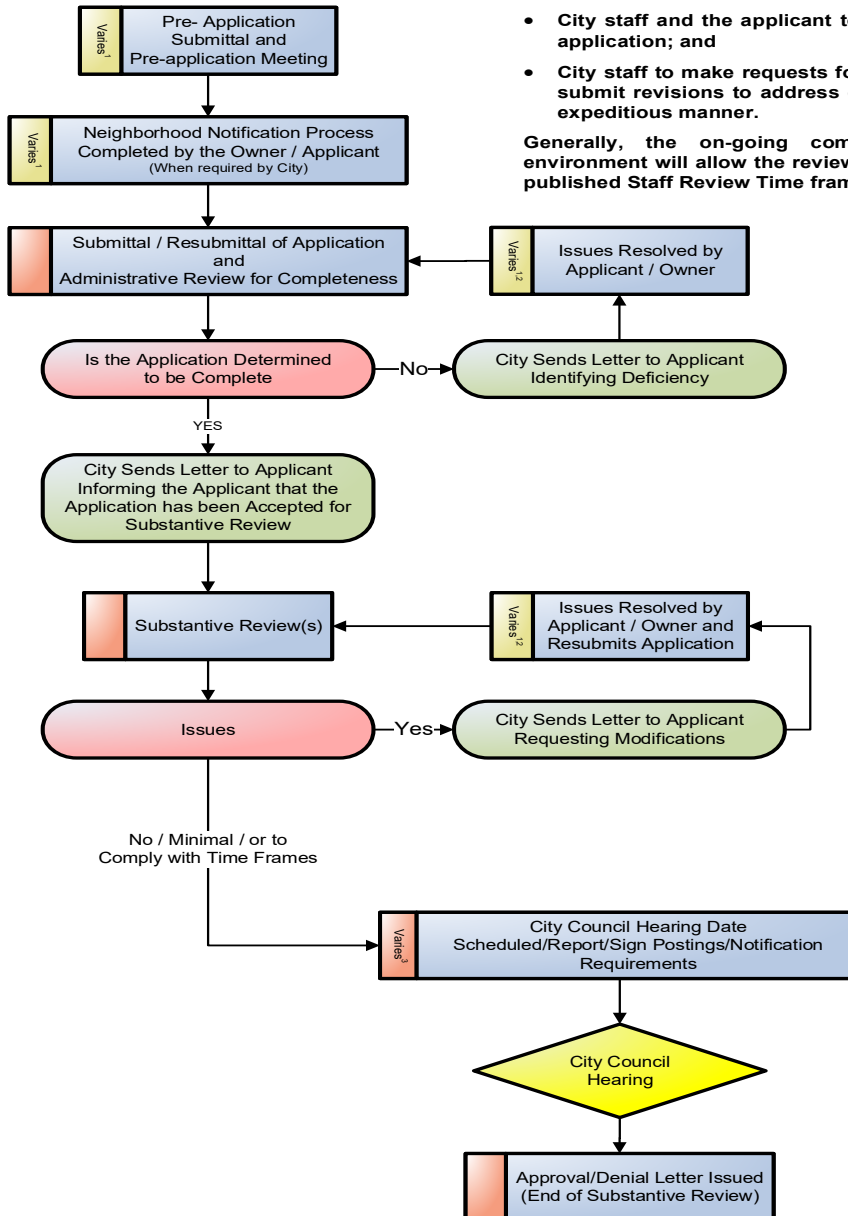


Enhanced Application Review Methodology

Within the parameters of the Regulatory Bill-of-Rights of the Arizona Revised Statutes, the Enhanced Application Review method is intended to increase the likelihood that the applicant will obtain an earlier favorable written decision or recommendation upon completion of the city's reviews. To accomplish this objective, the Enhanced Application Review allows:

- the applicant and City staff to maintain open and frequent communication (written, electronic, telephone, meeting, etc.) during the application review;
- City staff and the applicant to collaboratively work together regarding an application; and
- City staff to make requests for additional information and the applicant to submit revisions to address code, ordinance, or policy deficiencies in an expeditious manner.

Generally, the on-going communication and the collaborative work environment will allow the review of an application to be expedited within the published Staff Review Time frames.



Note:

1. Time period determined by owner/applicant.
2. All reviews and time frames are suspended from the date a the letter is issued requesting additional information until the date the City receives the resubmittal from the owner/applicant.
3. The substantive review, and the overall time frame time is suspended during the public hearing processes.
4. Owner/applicant may agree to extend the time frame by 25 percent
5. More than 5 spaces per lot or as determined by the Zoning Administrator

Time Line

Administrative Review 15 Staff Working Days Per Review	Substantive Review 50 Total Staff Working Days, Multiple Reviews in This Time Frame ^{2,3,4}	Public Hearing Process Time Frames Vary ³	Approval/Denial Letter Issued
---	---	---	----------------------------------

Planning and Development Services

7447 E. Indian School Road, Suite #105, Scottsdale, AZ 85251 • www.ScottsdaleAZ.gov

Development Application Process

Standard Application Review

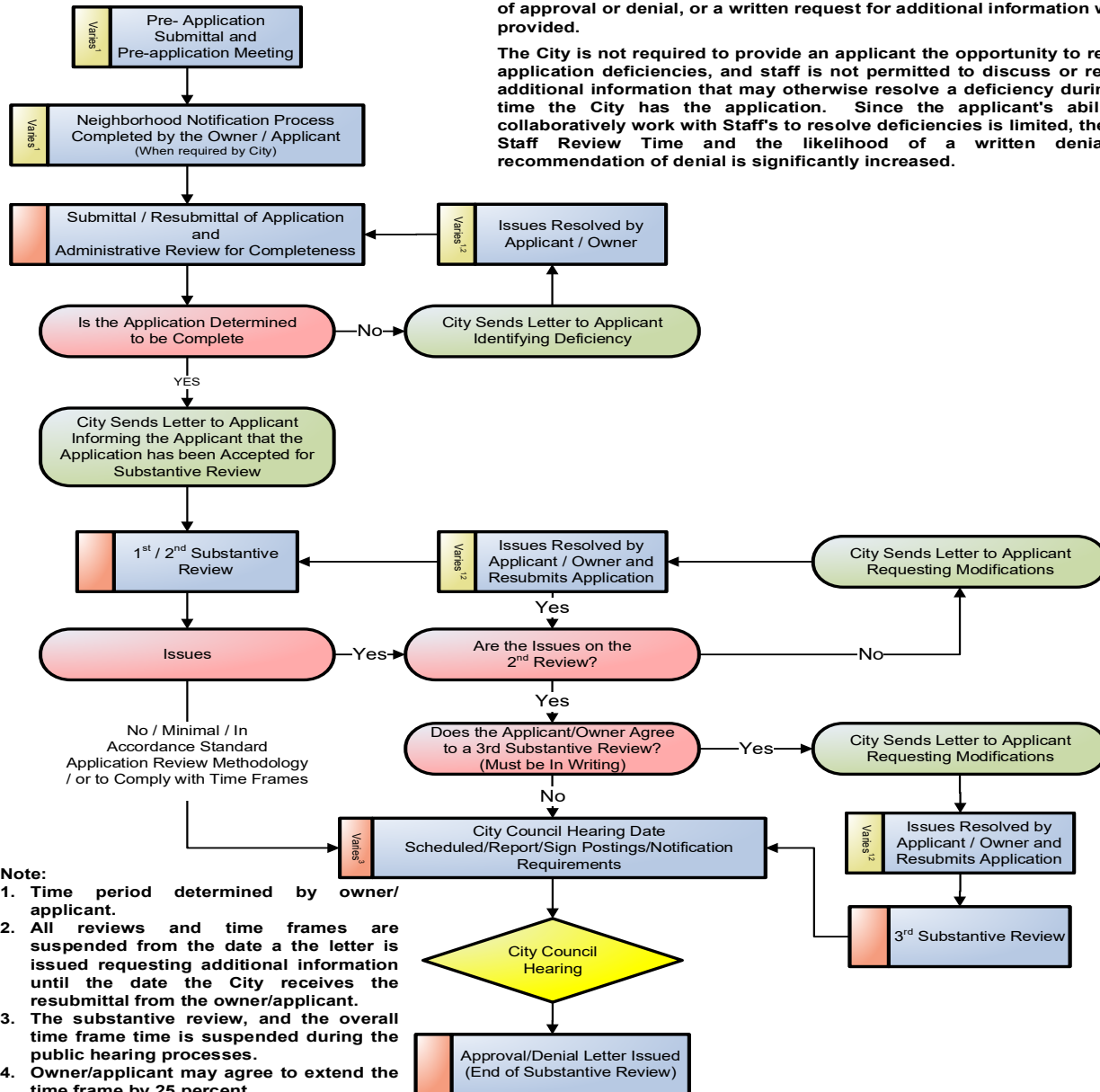
Hardship Exemption (HE), In-Lieu Parking⁵ (IP)



Standard Application Review Methodology:

Under the Standard Application Review, the application is processed in accordance with the Regulatory Bill-of-Rights of the Arizona Revised Statutes. These provisions significantly minimize the applicant's ability to collaboratively work with City Staff to resolve application code, ordinance, or policy deficiencies during the review of an application. After the completion the city's review, a written approval or denial, recommendation of approval or denial, or a written request for additional information will be provided.

The City is not required to provide an applicant the opportunity to resolve application deficiencies, and staff is not permitted to discuss or request additional information that may otherwise resolve a deficiency during the time the City has the application. Since the applicant's ability to collaboratively work with Staff's to resolve deficiencies is limited, the total Staff Review Time and the likelihood of a written denial, or recommendation of denial is significantly increased.



Note:

1. Time period determined by owner/ applicant.
2. All reviews and time frames are suspended from the date a the letter is issued requesting additional information until the date the City receives the resubmittal from the owner/applicant.
3. The substantive review, and the overall time frame time is suspended during the public hearing processes.
4. Owner/applicant may agree to extend the time frame by 25 percent
5. More than 5 spaces per lot or as determined by the Zoning Administrator

Time Line

Administrative Review 15 Staff Working Days Per Review	Substantive Review 50 Total Staff Working Days, Two Reviews in This Time Time Frame ^{2,3,4}	Public Hearing Process Time Frames Vary ³	Approval/Denial Letter Issued
---	---	---	----------------------------------

Planning and Development Services

7447 E. Indian School Road, Suite #105, Scottsdale, AZ 85251 • www.ScottsdaleAZ.gov

Development Application Process

Enhanced Application Review Special Exemption (SX), In-Lieu Parking (IP)



Enhanced Application Review Methodology

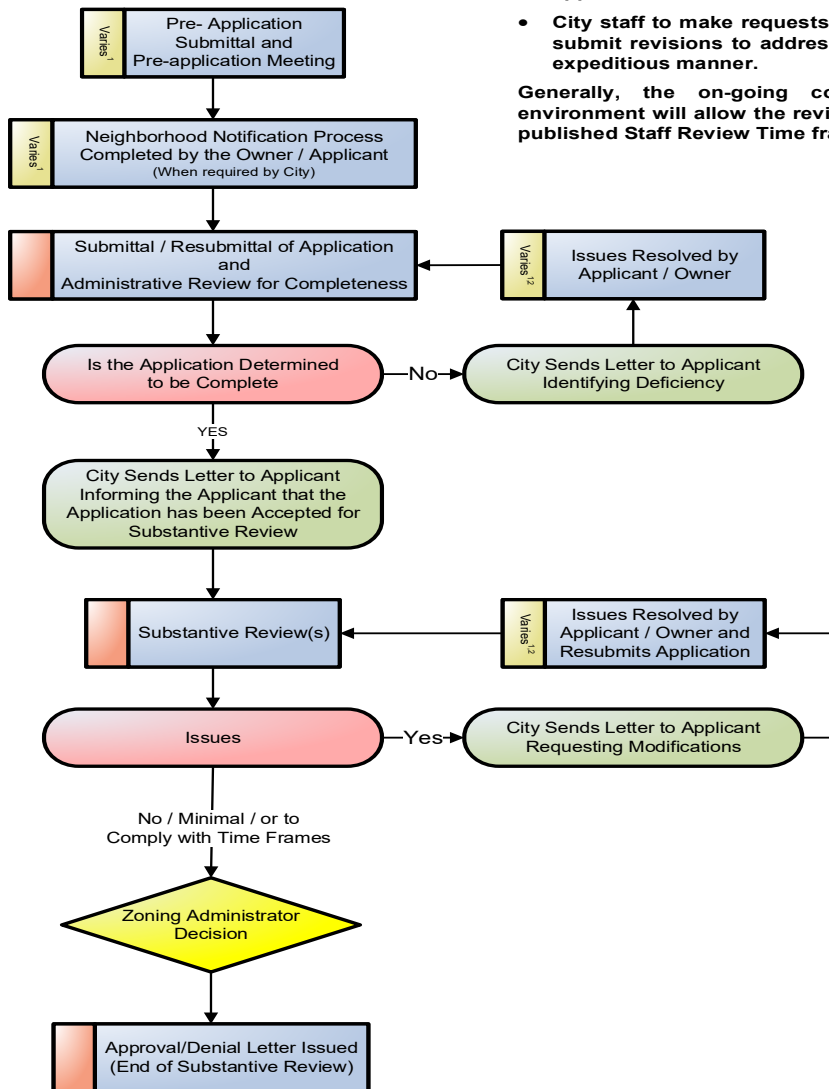
Within the parameters of the Regulatory Bill-of-Rights of the Arizona Revised Statutes, the Enhanced Application Review method is intended to increase the likelihood that the applicant will obtain an earlier favorable written decision or recommendation upon completion of the city's reviews. To accomplish this objective, the Enhanced Application Review allows:

- the applicant and City staff to maintain open and frequent communication (written, electronic, telephone, meeting, etc.) during the application review;
- City staff and the applicant to collaboratively work together regarding an application; and
- City staff to make requests for additional information and the applicant to submit revisions to address code, ordinance, or policy deficiencies in an expeditious manner.

Generally, the on-going communication and the collaborative work environment will allow the review of an application to be expedited within the published Staff Review Time frames.

Application Types:

- Special Exception (SX)
- In-lieu Parking (IP) (5 spaces or less per lot)



Note:

1. Time period determined by owner/ applicant.
2. All reviews and time frames are suspended from the date a the letter is issued requesting additional information until the date the City receives the resubmittal from the owner/applicant.
3. Owner/applicant may agree to extend the time frame by 25 percent

Time Line

Administrative Review 15 Staff Working Days Per Review	Substantive Review 50 Total Staff Working Days, Multiple City Reviews in This Time Frame ^{2,3}	Approval/Denial Letter Issued
---	--	-------------------------------

Planning and Development Services

7447 E. Indian School Road, Suite #105, Scottsdale, AZ 85251 • www.ScottsdaleAZ.gov

Development Application Process

Standard Application Review Special Exemption (SX), In-Lieu Parking (IP)



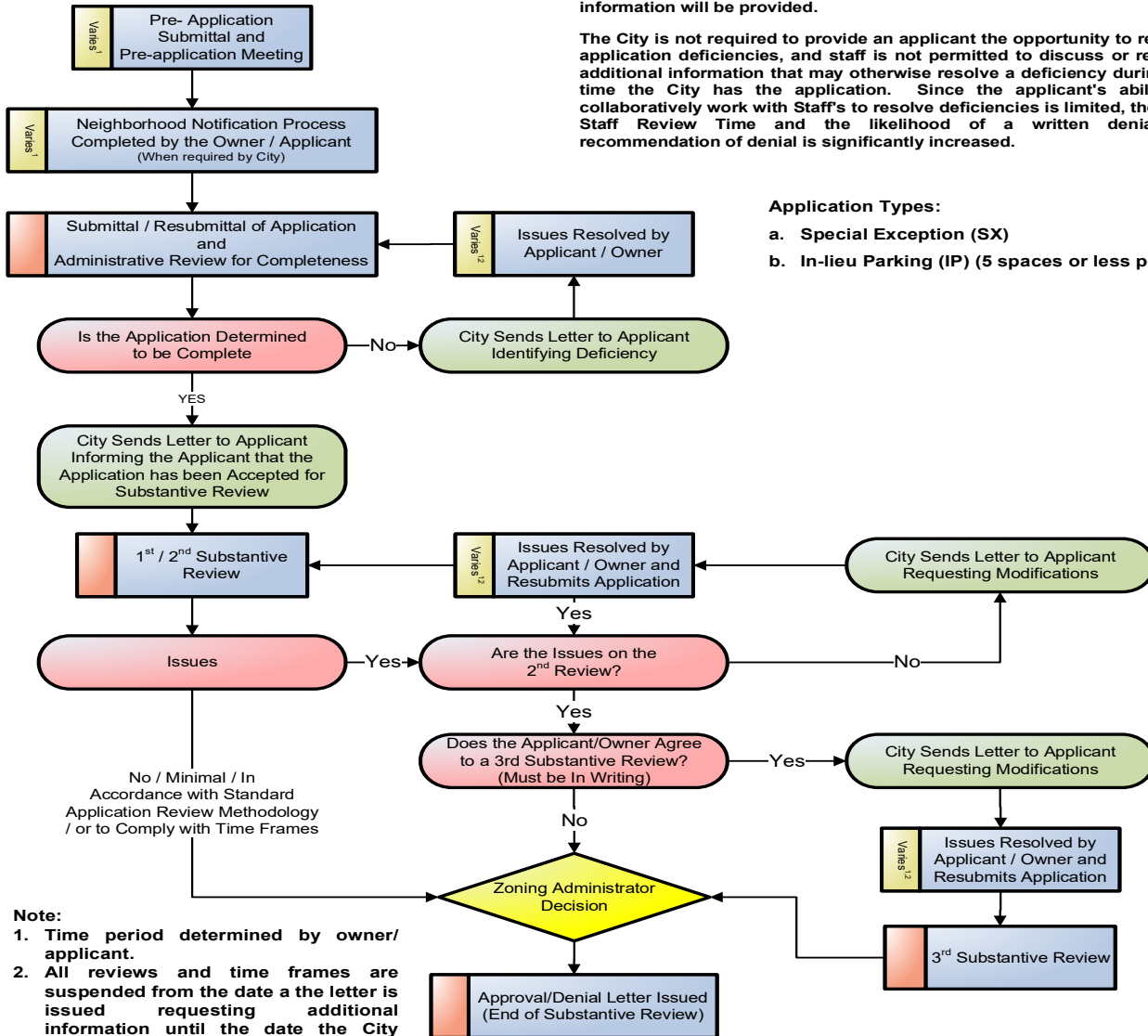
Standard Application Review Methodology:

Under the Standard Application Review, the application is processed in accordance with the Regulatory Bill-of-Rights of the Arizona Revised Statutes. These provisions significantly minimize the applicant's ability to collaboratively work with City Staff to resolve application code, ordinance, or policy deficiencies during the review of an application. After the completion the city's review, a written approval or denial, recommendation of approval or denial, or a written request for additional information will be provided.

The City is not required to provide an applicant the opportunity to resolve application deficiencies, and staff is not permitted to discuss or request additional information that may otherwise resolve a deficiency during the time the City has the application. Since the applicant's ability to collaboratively work with Staff's to resolve deficiencies is limited, the total Staff Review Time and the likelihood of a written denial, or recommendation of denial is significantly increased.

Application Types:

- a. Special Exception (SX)
- b. In-lieu Parking (IP) (5 spaces or less per lot)



- Note:**
1. Time period determined by owner/ applicant.
 2. All reviews and time frames are suspended from the date a the letter is issued requesting additional information until the date the City receives the resubmittal from the owner/applicant.
 3. The substantive review, and the overall time frame time is suspended during the public hearing processes.
 4. Owner/applicant may agree to extend the time frame by 25 percent

Time Line

Administrative Review 15 Staff Working Days Per Review	Substantive Review 50 Total Staff Working Days, Two Reviews in This Time Frame ^{2,3}	Approval/Denial Letter Issued
---	--	----------------------------------

Planning and Development Services

7447 E. Indian School Road, Suite #105, Scottsdale, AZ 85251 • www.ScottsdaleAZ.gov