

CITY COUNCIL REPORT



Meeting Date: June 7, 2022
General Plan Element: *Land Use*
General Plan Goal: *Create a sense of community through land uses*

ACTION

FLW Storage
8-ZN-2021
16-UP-2021

Request to consider the following:

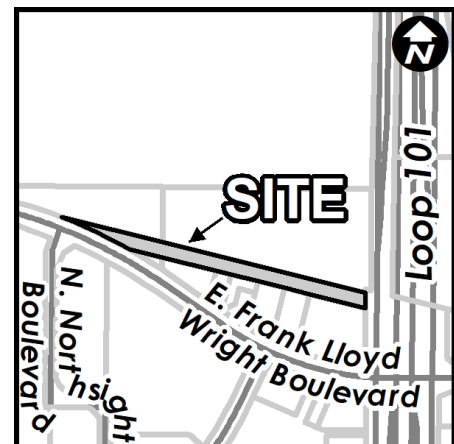
1. Adopt Ordinance No. 4543 approving a Zoning District Map Amendment from Single-family Residential (R1-35) to Highway Commercial (C-3) on a +/-3.38-acre site located at APN 215-51-026, which is generally located north of E Frank Lloyd Wright Boulevard and west of the Loop 101, backing to the Central Arizona Project (CAP) canal.
2. Adopt Resolution No. 12461 approving a Conditional Use Permit for Vehicle Storage associated to the proposed Highway Commercial (C-3) zoning on a +/-3.38-acre site located at APN 215-51-026, which is generally located north of E Frank Lloyd Wright Boulevard and west of the Loop 101, backing to the Central Arizona Project (CAP) canal.

Goal/Purpose of Request

The applicant's request is to rezone this property with the intent to develop this currently vacant site as a new internalized community storage facility with associated vehicle storage.

Key Items for Consideration

- Access through easement over private property
- Resolving setback conflicts on adjacent parcels
- Airport vicinity
- Conditional Use Permit Criteria: Vehicle Storage
- Planning Commission recommendation of approval 6-0, on 4/27/2022



OWNER

Clear Sky Capital Scottsdale Self Storage LP

APPLICANT CONTACT

Neil Feaser
RCAA Architects, Inc
602-955-3900

LOCATION

APN 215-51-026, located north of E Frank Lloyd Wright Boulevard and west of the Loop 101, backing to the CAP canal.

BACKGROUND

General Plan

The General Plan Land Use Element designates the property as Mixed Use Neighborhoods with Regional Use Overlay. Mixed-Use Neighborhoods focus on human-scale development and are located in areas with strong access to multiple modes of transportation and major regional services. These areas accommodate higher-density housing combined with complementary office or retail uses. Mixed-Use Neighborhoods are most suitable near and within Growth and Activity Areas. Mixed-Use Neighborhoods may be non-residential in the Greater Airpark Character Area. The Regional Use Overlay Category provides flexibility for land uses when it can be shown that new land uses are viable in serving a regional market. Regional uses include, but are not limited to, corporate office, region-serving retail, major medical, educational campus, community service facilities, tourism, and destination attractions.

Character Area Plan

The Greater Airpark Character Area Plan designates the property as Airpark Mixed Use (AMU). Airpark Mixed Use areas are appropriate for a variety of non-residential uses, including a combination of business, office, employment, retail, institutional, and hotel uses.

Zoning

The site is currently zoned Single-family Residential (R1-35). The R1-35 zoning district is intended to promote and preserve residential development. The minimum lot size, although less than one (1) acre, still results in a low density of population. The principal land use is single-family dwellings and uses incidental or accessory thereto, together with required recreational, religious and educational facilities.

This site is proposed to be zoned Highway Commercial (C-3). The C-3 zoning district is intended to permit most types of commercial activities located along major streets, including shopping and service needs. This district promotes high quality development, including on-site and streetscape landscape areas, and standards for an attractive setting for commercial activities and adjacent uses.

Context

The subject property is located north of E Frank Lloyd Wright Boulevard and west of the Loop 101, backing to the Central Arizona Project (CAP) canal. Please refer to context graphics attached.

Adjacent Uses and Zoning

- North: CAP canal and TPC Golf Course beyond; zoned Open Space (OS) district.
- South: Various commercial businesses and Frank Lloyd Wright Boulevard beyond; zoned Highway Commercial (C-3) district.
- East: Loop 101 freeway and various commercial businesses beyond; zoned Central Business (C-2) district.
- West: Frank Lloyd Wright Boulevard, various auto dealerships, and the north end of the Scottsdale Airport; zoned General Commercial (C-4) and Industrial Park (I-1) districts respectively.

Other Related Policies, References:

Scottsdale General Plan 2035
Greater Airpark Character Area Plan
Zoning Ordinance

APPLICANT’S PROPOSAL

Development Information

The development proposal includes a 3-story Internalized Community Storage building, with an additional level underground, and a separate smaller one-story structure containing 15 vehicle storage garages and associated covered vehicle storage parking areas.

- Existing Use: Vacant Land
- Proposed Use: Internalized Community Storage with Vehicle Storage
- Parcel Size: 147,161 square feet (3.38 acres)
- Building Height Allowed: 36-feet (excluding rooftop appurtenances)
- Building Height Proposed: 36-feet
- Building Area (total): 129,144 square feet
- Parking Required: 39 spaces
- Parking Provided: 47 spaces
- Open Space Required: 28,843 square feet
- Open Space Provided: 29,105.11 square feet
- Floor Area Ratio Allowed: 0.8
- Floor Area Ratio Provided: 0.67

IMPACT ANALYSIS

Land Use

This site is the last strip of Single-family Residential zoned property in this general area, south of Bell Road and west of the Loop 101, as over the course of time the other surrounding properties have been rezoned to Commercial, Industrial, and Open Space districts. If single-family residences were to develop on this site, that use would be inconsistent with the General Plan designation, the Greater Airpark Character Area Plan designation, and the overall context of the existing surrounding development in the area and this site's proximity to the airport.

The current existence of Single-family Residential zoning on this property does impose impacts to the zoning requirements, such as setbacks and land uses, of the adjacent Commercially zoned properties along this segment of Frank Lloyd Wright Boulevard. Adopting Commercial zoning on this site would have the effect of eliminating various buffering requirements as they pertain to adjacency to a Single-family Residential zoning district. Several of the existing adjacent commercial developments are non-conforming due to the residential zoning on this site.

Airport Vicinity

This property falls within the AC-2 Airport Influence Area, which restricts single-family homes as noise sensitive uses. Alternatively, the proposed commercial zoning, use, and development configuration are not expected to present conflicts relative to its vicinity to the airport.

Conditional Use Permit

Conditional Use Permits, which may be revocable, conditional, or valid for a specified time period, may be granted only when expressly permitted after the Planning Commission has made a recommendation and City Council has found as follows:

- A. That the granting of such Conditional Use Permit will not be materially detrimental to the public health, safety or welfare. In reaching this conclusion, the Planning Commission and the City Council's consideration shall include, but not be limited to, the following factors:
 1. Damage or nuisance arising from noise, smoke, odor, dust, vibration or illumination.
 - **The Vehicle Storage use is ancillary to the primary use of the site for Internalized Community Storage. The conceptual site layout accounts for a 15-garage storage structure at the east end of the site and 12 covered vehicle storage spaces at the west end of the site. There are not any anticipated damage or nuisance impacts resulting from the Vehicle Storage use on this site.**
 2. Impact on surrounding areas resulting from an unusual volume or character of traffic.
 - **The Vehicle Storage use component of the proposed development configuration is not anticipated to create unusual impacts relative to the overall use of the site and those of the surrounding properties.**
- B. The characteristics of the proposed conditional use are reasonably compatible with the types of uses permitted in the surrounding areas.
 - **As the Vehicle Storage use is a lesser integrated component to the Internalized Community Storage primary use, the resulting use of this site is anticipated to be**

reasonably compatible with the allowable uses of the other Highway Commercial (C-3) zoned properties that abut this property and along this segment of E. Frank Lloyd Wright Boulevard.

C. The additional conditions specified in Section 1.403, as applicable, have been satisfied.

- **There are no additional provisions identified for Vehicle Storage.**

Transportation/Trails

Parking for the proposed Internalized Community Storage use requires 39 spaces, and 47 spaces are provided on site (independent of spaces intended for vehicle storage).

Access to the site is proposed through easements and agreements with the adjacent property owners to the south, extending to this site from the Intersection of E. Frank Lloyd Wright Boulevard and N. Hayden Road. Due to the location and configuration of this site, there is direct frontage to both the Loop 101 frontage road (at the eastmost end) and N. Frank Lloyd Wright Boulevard (at the westmost end), but neither of those are functionally conducive to being the primary access route in and out of the site. A right-turn exit-only driveway is proposed at the Frank Lloyd Wright Boulevard frontage, but no direct access connection is proposed to the Loop 101 frontage road.

Typically, the city's Design Standards and Policy Manual (DSPM) directs new development to provide accessible pedestrian connection(s) to the building entrance from the adjacent public sidewalk, along the public street. Because this site's primary access is served through a shared drive across other properties, before reaching the public right-of-way for N. Frank Lloyd Wright Boulevard, new sidewalk improvements to make that connection would alter/impact the existing configurations of the adjacent properties (which do not have existing pedestrian improvements extending past their respective entrances). As such, as this is a somewhat unique set of circumstances, staff is recommending that pedestrian connection(s) across the adjacent property(ies) be completed as a component of future redevelopment of those sites instead of resulting from this current proposal, due to the extent of alteration that would be needed.

Water/Sewer

The applicant provided Basis of Design reports for water and sewer, which have been accepted by the Water Resources Division. All infrastructure upgrades necessary to serve this project will be completed by the applicant.

Fire/Police

The nearest fire station is located within 1.5 miles of the site and generally located at E. Raintree Drive and N. 78th Way. The subject site is served by Police District 4: Beats 15 and 16. As with any project that contributes to growth, the fire department and police department continually anticipate and evaluate resource needs for the city's budget process.

Open Space

The corresponding conceptual site plan to this request demonstrates that the site configuration will be able to provide sufficient Open Space and Frontage Open Space to meet the requirements of the property development standards of the requested C-3 zoning district.

Housing Cost

The approval of the zoning district map amendment proposed by the applicant provides an opportunity for new commercial uses for the property. In conjunction with state law, staff has considered the scope of the zoning district map amendment, as well as aspects which would affect the cost of construction of housing for sale or rent. Staff has not identified any factors that would substantially impact the cost to construct housing for sale or rent.

Community Involvement

The applicant posted the site and held open house meetings for this project in June and December of 2021. Notification postcards were also sent out by the City with the filing of the application for review. The requested zoning district was refined after the first review which prompted the updated site positing and the second open house meeting by the applicant. Staff received several inquiries to the details of the application when it was submitted, but only one written comment has been received.

Policy Implications

As identified in the Land Use discussion above, the rezoning eliminates potential residential conflicts near the airport, and adopting Commercial zoning on this site would have the effect of eliminating associated buffering requirements on the abutting commercially zoned properties. This will relieve several adjacent properties of existing setback conflicts along their respective northern property boundaries.

OTHER BOARDS & COMMISSIONS

Planning Commission

These cases went to the Planning Commission on April 27, 2022 and were given a recommendation for approval, with a vote of 6-0.

Staff's recommendation to the Planning Commission:

Staff recommended that the Planning Commission find the proposed Zoning District Map Amendment is consistent and conforms to the adopted General Plan and make a recommendation to the City Council for approval, per the attached stipulations including the site plan dated 4/27/2022.

Staff recommended that the Planning Commission find the Conditional Use Permit criteria have been met and make a recommendation to the City Council for approval, per the attached stipulations including the site plan dated 4/27/2022.

STAFF RECOMMENDATION

Recommended Approach:

1. Adopt Ordinance No. 4543 approving a Zoning District Map Amendment from Single-family Residential (R1-35) to Highway Commercial (C-3) on a +/-3.38-acre site located at APN 215-51-026, which is generally located north of E Frank Lloyd Wright Boulevard and west of the Loop 101, backing to the Central Arizona Project (CAP) canal.
2. Adopt Resolution No. 12461 approving a Conditional Use Permit for Vehicle Storage associated to the proposed Highway Commercial (C-3) zoning on a +/-3.38-acre site located at APN 215-51-026, which is generally located north of E Frank Lloyd Wright Boulevard and west of the Loop 101, backing to the Central Arizona Project (CAP) canal.

RESPONSIBLE DEPARTMENT

Planning and Development Services

Current Planning Services

STAFF CONTACT


Jeff Barnes

Senior Planner

480-312-2376

E-mail: jbarnes@ScottsdaleAZ.gov

APPROVED BY



Jeff Barnes, Report Author

5/12/2022


Date



Tim Curtis, AICP, Current Planning Director
Planning Commission Liaison
Phone: 480-312-4210 Email: tcurtis@scottsdaleaz.gov

5/16/2022

Date



Erin Perreault, AICP, Acting Executive Director
Planning, Economic Development, and Tourism
Phone: 480-312-7093 Email: eperreault@scottsdaleaz.gov

May 20, 2022

Date

ATTACHMENTS

1. Context Aerial
- 1.A Close-Up Aerial
2. Ordinance No. 4543
 - Exhibit 1: Zoning Map
 - Exhibit 2: Stipulations
 - Exhibit A to Exhibit 2: Site Plan
3. Resolution No. 12461
 - Exhibit 1: Aerial
 - Exhibit 2: Stipulations
 - Exhibit A to Exhibit 2: Site Plan
4. Existing General Plan Land Use Map
5. Greater Airpark Character Area Plan
6. Airport Overlay Zones
7. Airport Noise Contours
8. Existing Zoning Map
9. Application Narrative
10. Context Site Plan
11. Conceptual Landscape Plan
12. Conceptual Building Elevations
13. Community Involvement
14. City Notification Map
15. Public Comment
16. Planning Commission meeting minutes from April 27, 2022



Context Aerial

ATTACHMENT #1

8-ZN-2021



Q.S.
35-48

Google Earth Pro Imagery

Close-up Aerial

ATTACHMENT #1A

8-ZN-2021

ORDINANCE NO. 4543

AN ORDINANCE OF THE COUNCIL OF THE CITY OF SCOTTSDALE, MARICOPA COUNTY, ARIZONA, AMENDING ORDINANCE NO. 455, THE ZONING ORDINANCE OF THE CITY OF SCOTTSDALE, BY AND FOR THE PURPOSE OF CHANGING THE ZONING ON THE "DISTRICT MAP" TO ZONING APPROVED IN CASE NO. 8-ZN-2021 FROM SINGLE-FAMILY RESIDENTIAL DISTRICT (R1-35) TO HIGHWAY COMMERCIAL (C-3) ON A +/-3.38-ACRE SITE AT APN 215-51-026, WHICH IS GENERALLY LOCATED NORTH OF E FRANK LLOYD WRIGHT BOULEVARD AND WEST OF THE LOOP 101, BACKING TO THE CENTRAL ARIZONA PROJECT (CAP) CANAL.

WHEREAS, the Planning Commission held a hearing on April 27, 2022; and

WHEREAS, the City Council has considered the probable impact of Zoning Ordinance No. 4543 on the cost to construct housing for sale or rent; and

WHEREAS, the City Council finds that the proposed development is in substantial harmony with the General Plan of the City of Scottsdale and will be coordinated with existing and planned development; and

WHEREAS, it is now necessary that the comprehensive zoning map of the City of Scottsdale ("District Map") be amended to conform with the decision of the Scottsdale City Council in Case No. 8-ZN-2021.

NOW, THEREFORE, BE IT ORDAINED by the Council of the City of Scottsdale, as follows:

Section 1. That the "District Map" adopted as a part of the Zoning Ordinance of the City of Scottsdale, showing the zoning district boundaries, is amended by rezoning a +/-3.38 acre site at APN 215-51-026 which is generally located north of E Frank Lloyd Wright Boulevard and west of the Loop 101, backing to the Central Arizona Project (CAP) Canal. and marked as "Site" (the Property) on the map attached as **Exhibit 1**, incorporated herein by reference, from Single-family Residential district (R1-35) to Highway Commercial (C-3).

Section 2. That the above rezoning approval is conditioned upon compliance with all stipulations attached hereto as **Exhibit 2** and incorporated herein by reference.

PASSED AND ADOPTED by the Council of the City of Scottsdale, Maricopa County, Arizona this ____ day of _____, 2022.

ATTEST:

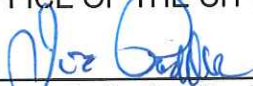
CITY OF SCOTTSDALE, an Arizona
municipal corporation

By: _____
Ben Lane, City Clerk

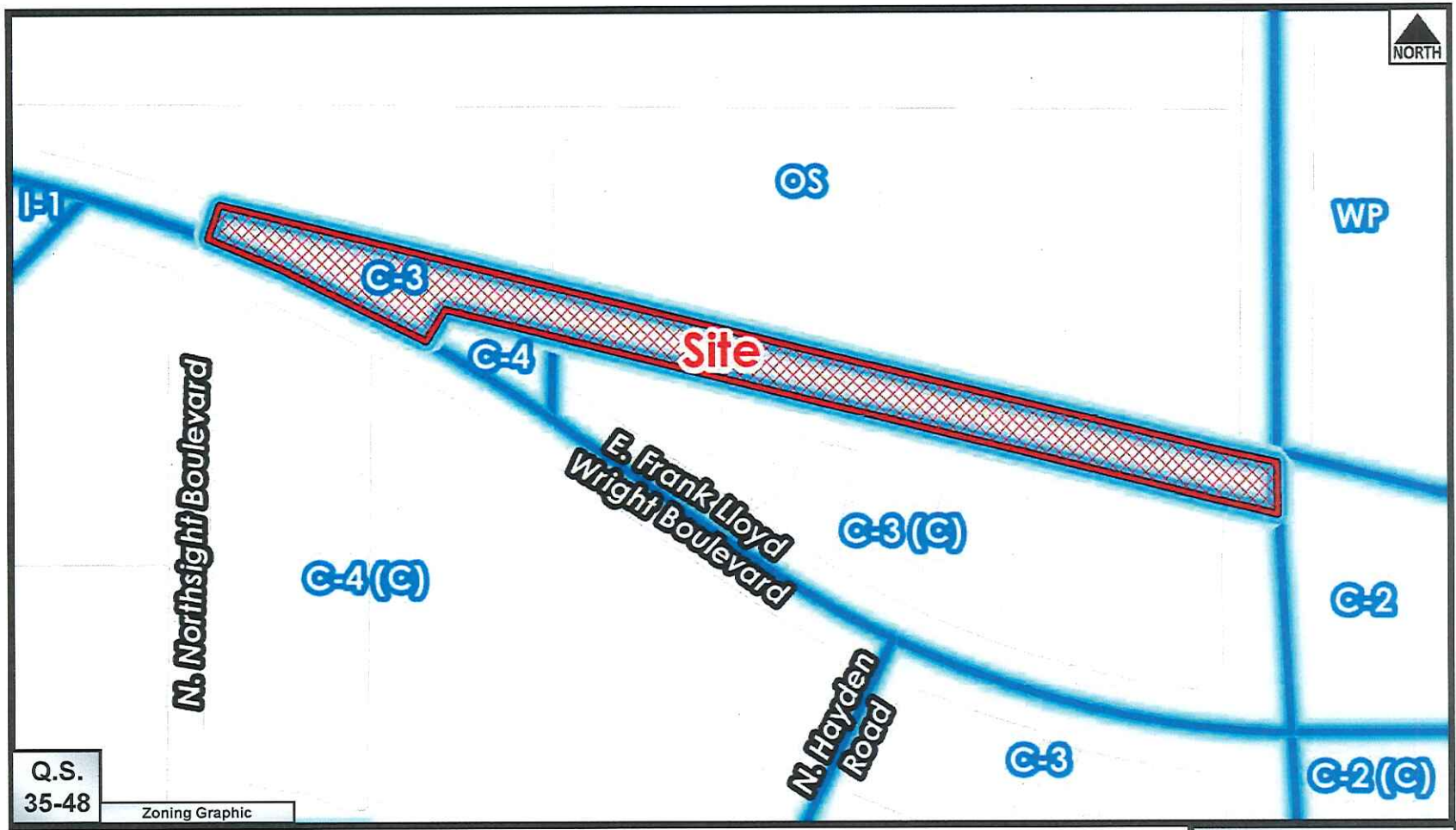
By: _____
David D. Ortega, Mayor

APPROVED AS TO FORM:

OFFICE OF THE CITY ATTORNEY



Sherry R. Scott, City Attorney
By: Joe Padilla, Deputy City Attorney



Q.S.
35-48

Zoning Graphic

Zoning

8-ZN-2021

**Stipulations for the Zoning Application:
FLW Storage
Case Number: 8-ZN-2021**

These stipulations are in order to protect the public health, safety, welfare, and the City of Scottsdale. Modifications by the Planning Commission are reflected in ~~strickethrough~~ and **BOLD CAPS**.

SITE DESIGN

1. **GOVERNANCE.** The adopted conditions and parameters of Conditional Use Permit case 16-UP-2021 for Vehicle Storage at this location shall continue to be applicable until such time as the site configuration no longer conforms to the Site Plan stipulated in the Use Permit conditions.
2. **CONFORMANCE TO CONCEPTUAL SITE PLAN.** Development shall conform with the conceptual site plan submitted by RKA Architects, Inc., and with the city staff date of ~~2/23/2022~~ **4/27/2022**, attached as Exhibit A to Exhibit 2. Any proposed significant change to the conceptual site plan, as determined by the Zoning Administrator, shall be subject to additional action and public hearings before the Planning Commission and City Council.
3. **OUTDOOR LIGHTING.** The maximum height of any outdoor lighting source shall be 20 feet above the adjacent finished grade.
 - a. The pre-curfew lighting design hours shall be defined as dusk to 10:00 PM, and the post-curfew lighting design hours shall be defined as 10:00 PM to dawn. All exterior lights on the north side of the site shall be turn off at during the post-curfew with the exception of lights for security purposes.
 - b. A programmable timer, and photocells shall control the pre- and post-curfew lights; photocells shall be mounted on the north side of the building. The programmable timer may contain a maximum 1-hour manual override with an automatic turn off for after hours, and special events use only.
4. **PROTECTION OF ARCHAEOLOGICAL RESOURCES.** Any development on the property is subject to the requirements of Scottsdale Revised Code, Chapter 46, Article VI, Protection of Archaeological Resources, Section 46-134 - Discoveries of archaeological resources during construction.
5. **LANDSCAPING.** With the Development Review Board submittal, the Landscape Plan provided shall include additional plant material between the sidewalk and the street curb along the Frank Lloyd Wright Boulevard frontage for this property, as required by Zoning Code and as directed by the Greater Airpark Character Area Plan.
6. **PARCEL PLATTING.** Before any permit is issued for the site, the owner shall cause to record a final plat for project parcel and in conformance with city land division requirements.

DEDICATIONS

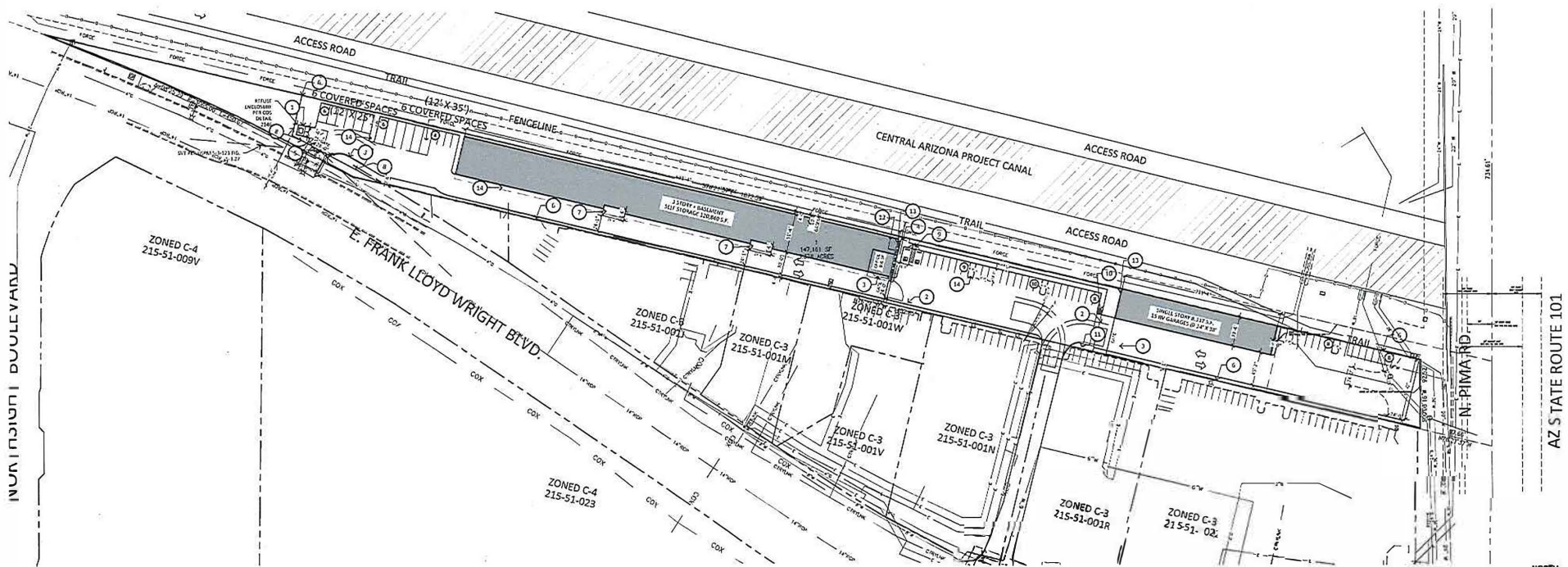
7. **AVIGATION EASEMENT.** Prior to the issuance of any permit for the development project, the property owner shall dedicate an Avigation Easement to the City of Scottsdale, in a form acceptable to the City Attorney, or designee.

INFRASTRUCTURE

8. CONSTRUCTION COMPLETED. Prior to issuance of any Certificate of Occupancy or Certification of Shell Building, whichever is first, for the development project, the property owner shall complete all the infrastructure and improvements required by the Scottsdale Revised Code and these stipulations.
9. STANDARDS OF IMPROVEMENTS. All improvements (curb, gutter, sidewalk, curb ramps, driveways, pavement, concrete, water, wastewater, etc.) shall be constructed in accordance with the applicable City of Scottsdale Supplements to the Maricopa Association of Governments (MAG) Uniform Standard Specifications and Details for Public Works Construction, Maricopa Association of Governments (MAG) Uniform Standard Specifications and Details for Public Works Construction, the Design Standards and Policies Manual (DSPM), and all other applicable city codes and policies.

REPORTS AND STUDIES

10. DRAINAGE REPORT. With the Development Review Board submittal, the property owner shall submit a Drainage report in accordance with the Design Standards and Policies Manual for the development project.
11. FAA DETERMINATION. With the Development Review Board Application, the property owner shall submit a copy of the FAA Determination letter on the FAA FORM 7460-1 for any proposed structures and/or appurtenances that penetrate the 100:1 slope. The elevation of the highest point of those structures, including the appurtenances, must be detailed in the FAA form 7460-1 submittal.
12. ARCHAEOLOGY. The applicant shall submit, with the submittal of a Development Review application an archaeology survey and report that is prepared by a qualified archaeologist, in conformance with Scottsdale Revised Code, Chapter 46, Article VI. – Protection of Archaeological Resources.



SITE PLAN

SCALE: 1" = 60'-0"

SITE DATA

EXISTING ZONING: **R1-35 (SINGLE-FAMILY RESIDENTIAL)**
 PROPOSED ZONING: **C3 (HIGHWAY COMMERCIAL) WITH CUP**
 APN: **215-51-026**
 NET SITE AREA: **3.378 ACRES (147,161 S.F.)**
 PROPOSED USE: **INTERNALIZED COMMUNITY STORAGE**
GROSS BUILDING AREA
 BASEMENT (STORAGE) **30,355 S.F.**
 1ST FLOOR:
 OFFICE **900 S.F.**
 RV GARAGES **8,337 S.F.**
 STORAGE **29,136 S.F.**
 2ND FLOOR: **30,061 S.F.**
 3RD FLOOR: **30,355 S.F.**
 STORAGE
 TOTAL: **129,144 S.F.**

F.A.R. MAXIMUM: (8 X NET SITE AREA) **117,729 S.F.**
 F.A.R. PROVIDED: **98,822 S.F.**

SITE COVERAGE: (NET SITE AREA / BUILDING AREA) **26.1%**
 BUILDING HEIGHT ALLOWABLE: **36' - 0"**
 BUILDING HEIGHT PROPOSED: **38' - 0"**

SCOTTSDALE AIRPORT INFLUENCE AREA: **AC-2**

SITE CALCULATIONS

PARKING REQUIRED
 STORAGE (1 / 2,500 S.F.) **89,552 S.F.** **36 SPACES**
 OFFICE (1 / 300 S.F.) **900 S.F.** **3 SPACES**
 TOTAL **39 SPACES**

PARKING PROVIDED
 STANDARD: **47**
 COVERED RV: **12**
 TOTAL PARKING PROVIDED: **59 SPACES**

ACCESSIBLE SPACES REQUIRED (4% OF REQ'D): **2 SPACES**
 ACCESSIBLE SPACES PROVIDED: **2 SPACES**

BICYCLE PARKING REQUIRED: **04 SPACES**
 (1 / 10 PROVIDED VEHICULAR PARKING SPACES)

BICYCLE PARKING PROVIDED: **04 SPACES**

OPEN SPACE
 REQUIRED OPEN SPACE* MINIMUM: **28,843 S.F.**
 (.10 X 147,161 S.F.) + (.004(24) X 147,161 S.F.)

PROVIDED OPEN SPACE: **29,105.11 S.F.**
 (.10 X 147,161 S.F.) + (.004(24) X 147,161 S.F.)

REQUIRED FRONTAGE OPEN SPACE: **14,421.5 S.F.**
 (.5 X REQ'D OPEN SPACE MIN.)

PROVIDED FRONTAGE OPEN SPACE: **14,588.54 S.F.**

PARKING LOT LANDSCAPE SPACE
 REQUIRED PARKING LOT LANDSCAPING:
 PARKING LOT AREA x 15% **1,579.5 S.F.**
 (10,530 S.F. x .15)

PROVIDED PARKING LOT LANDSCAPING: **2,106.76 S.F.**

LEGAL DESCRIPTION

A PORTION OF THE SOUTH-EAST QUARTER OF SECTION 1, TOWNSHIP 3 NORTH, RANGE 4 EAST OF THE GILA AND SALT RIVER MERIDIAN, MARICOPA COUNTY, ARIZONA, MORE PARTICULARLY DESCRIBED AS FOLLOWS:

COMMENCING AT THE EAST QUARTER CORNER OF SAID SECTION 1;

THENCE SOUTH 89°06'10" WEST ALONG THE EAST LINE OF SAID SECTION 1, A DISTANCE OF 134.41 FEET TO THE SOUTHERLY LINE OF THE CANAL/AQUEDUCT RIGHT-OF-WAY,
 THENCE NORTH 79°27'37" WEST ALONG SAID SOUTHERLY LINE A DISTANCE OF 97.60 FEET TO THE SOUTH-EAST CORNER OF THE ABANDONED RIGHT-OF-WAY AS DESCRIBED IN RECORDED DOCUMENT
 88-01242, IN THE RECORDS OF MARICOPA COUNTY, ARIZONA, AND THE POINT-OF-BEGINNING OF THE HEREIN DESCRIBED PARCEL.

THENCE CONTINUING NORTH 79°27'37" WEST ALONG THE SOUTHERLY LINE OF SAID CANAL/AQUEDUCT AND THE SOUTHERLY LINE OF SAID ABANDONED RIGHT-OF-WAY, A DISTANCE OF 145.84 FEET TO A POINT, SAID POINT LIES ON A CURVE, CONCAVE SOUTHWESTERLY, HAVING A RADIUS OF 300.00 FEET AND WHOLE-CENTER BEARS SOUTH 29°18'51" WEST FROM THE LAST DESCRIBED POINT;

THENCE NORTHWESTERLY ALONG THE ARC OF SAID CURVE AND ALONG THE SOUTHERLY LINE OF SAID ABANDONED RIGHT-OF-WAY, THROUGH A CENTRAL ANGLE OF 97°00', AN ARC LENGTH OF 450.00 FEET TO A POINT OF NON-ADJACENCY;

THENCE SOUTH 70°27'37" EAST PARALLEL WITH AND 23.80 FEET SOUTHERLY OF THE AFORESAID ABANDONED RIGHT-OF-WAY, A DISTANCE OF 167.20 FEET;

THENCE SOUTH 09°06'10" WEST PARALLEL WITH AND 90.00 FEET WEST OF THE EAST LINE OF SAID SECTION 1, A DISTANCE OF 92.52 FEET TO THE POINT-OF-BEGINNING,
 EXCEPTING, FOR THE PLUMBING OF INGRESS AND EGRESS, THE EAST 740 FEET OF THE ABOVE DESCRIBED PARCEL.
 AREA: 1147,168 SQ. FT. (1.338 AC.)

KEYNOTES

- TRASH ENCLOSURE PER CITY OF SCOTTSDALE STANDARD DETAIL # 2246-1.
- ENTRY SIGNAL, KEY SWITCH/FIRE-EMPTION SENSOR REQUIRED FOR GATES PER FIRE ORD. 4203 SEC. 503.6.1.
- EXIT KEYPAD, KEY SWITCH/FIRE-EMPTION SENSOR REQUIRED FOR GATES PER FIRE ORD. 4203 SEC. 503.6.1.
- BICYCLE PARKING
- EMERGENCY ACCESS / REFUSE LIFT ONLY GATE
- 6" CMU WALL
- SHORT TERM LOADING ZONE
- 6" WINDIGHT FROM FENCE
- SEE DETAIL 1 ON SP-3 SHEET
- SEE DETAIL 2 ON SP-3 SHEET
- SEE DETAIL 3 ON SP-3 SHEET
- FIRE RISER ROOM
- FCC LOCATION
- FIRE HYDRANT LOCATION

DIRECTORY

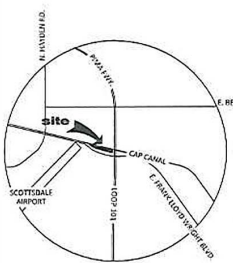
ARCHITECT:
 RKA ARCHITECTS, INC.
 2338 EAST THOMAS ROAD
 PHOENIX, ARIZONA 85016
 CONTACT: JIM FALKER
 PHONE: (602) 955-2900
 FAX: (602) 955-0496
 E-MAIL: jfalk@rka.com

OWNER/DEVELOPER:

CONTACT:
 PHONE:
 FAX:
 E-MAIL:

CONVEY:
 WELLS ENGINEERING, LLC
 3240 E. LINCOLN HILLS SUITE 113
 PHOENIX, AZ 85050
 CONTACT: STEVE BOWSER
 PHONE: (602) 788-2620
 WWW: www.wells.com
 E-MAIL: lb@wells.com

LANDSCAPE:
 T.J. MOQUEN & ASSOCIATES, INC.
 10650 N. 73TH ST. SUITE 210
 SCOTTSDALE, AZ 85254
 CONTACT: TIA MOQUEN
 PHONE: (602) 265-0330
 E-MAIL: tmoquen@tjma.com



VICINITY MAP
 SCALE: N.T.S.

Ordinance No. 4543
Exhibit A to Exhibit 2
Page 1 of 1

PROPOSED SELF-STORAGE
 NWC N. PIMA RD. AND E. FRANK LLOYD WRIGHT BOULEVARD
 SCOTTSDALE, ARIZONA 85260
 DATE: 04-27-2022 (PRELIMINARY)

8-ZN-2021
16-UP-2021
4/27/2022

SP-1
SITE PLAN
 RKA# 19120.50



RESOLUTION NO. 12461

A RESOLUTION OF THE CITY COUNCIL OF THE CITY OF SCOTTSDALE, MARICOPA COUNTY, ARIZONA, ADOPTING A CONDITIONAL USE PERMIT FOR VEHICLE STORAGE ON A +/-3.38-ACRE SITE WITH HIGHWAY COMMERCIAL (C-3) ZONING AT APN 215-51-026, WHICH IS GENERALLY LOCATED NORTH OF E FRANK LLOYD WRIGHT BOULEVARD AND WEST OF THE LOOP 101, BACKING TO THE CENTRAL ARIZONA PROJECT (CAP) CANAL.

WHEREAS, the Planning Commission held a public hearing on April 27, 2022;

NOW, THEREFORE, LET IT BE RESOLVED, by the City Council of the City of Scottsdale, Maricopa County, Arizona, as follows:

Section 1. That the City Council approves and finds:

- a) that the granting of this conditional use permit per stipulations set forth on **Exhibit 2** will not be materially detrimental to the public health, safety or welfare based on, but not limited to, the following factors: damage or nuisance arising from noise, smoke, odor, dust, vibration or illumination and impact on surrounding areas resulting from an unusual volume or character of traffic;
- b) that the characteristics of the proposed conditional use are reasonably compatible with the types of uses permitted in the surrounding areas; and

Section 2. That a description of the conditional use permit is set forth in Case No. 16-UP-2021. The property that is subject to the conditional use permit is shown on **Exhibit 1** and the conditional use permit approval is conditioned upon compliance with all of the stipulations that are set forth in **Exhibit 2**. All exhibits are incorporated herein by reference.

PASSED AND ADOPTED by the Council of the City of Scottsdale this _____ day of _____, 2022.


ATTEST:

CITY OF SCOTTSDALE, an Arizona municipal corporation

By: _____
Ben Lane, City Clerk

By: _____
David D. Ortega, Mayor

APPROVED AS TO FORM:
OFFICE OF THE CITY ATTORNEY



Sherry R. Scott, City Attorney
By: Joe Padilla, Deputy City Attorney



Q.S.
35-48
Google Earth Pro Imagery

Close-up Aeria

16-UP-2021

Resolution No. 12461
Exhibit 1
Page 1 of 1

**Stipulations for the Conditional Use Permit
For Vehicle Storage
FLW Storage
Case Number: 16-UP-2021**

These stipulations are in order to protect the public health, safety, welfare, and the City of Scottsdale.

Modifications by the Planning Commission are reflected in ~~striketrough~~ and **BOLD CAPS**.

SITE DESIGN

1. CONFORMANCE TO CONCEPTUAL SITE PLAN. Development shall conform with the conceptual site plan submitted by RCAA Architects, Inc., and with the city staff date of ~~2/23/2022~~ **4/27/2022**, attached as Exhibit A to Exhibit 2. Any proposed significant change to the conceptual site plan as determined by the Zoning Administrator, shall be subject to additional action and public hearings before the Planning Commission and City Council.
2. PARCEL PLATTING. Before any permit is issued for the site, the owner shall cause to record a final plat for project parcel and in conformance with city land division requirements.

AIRPORT

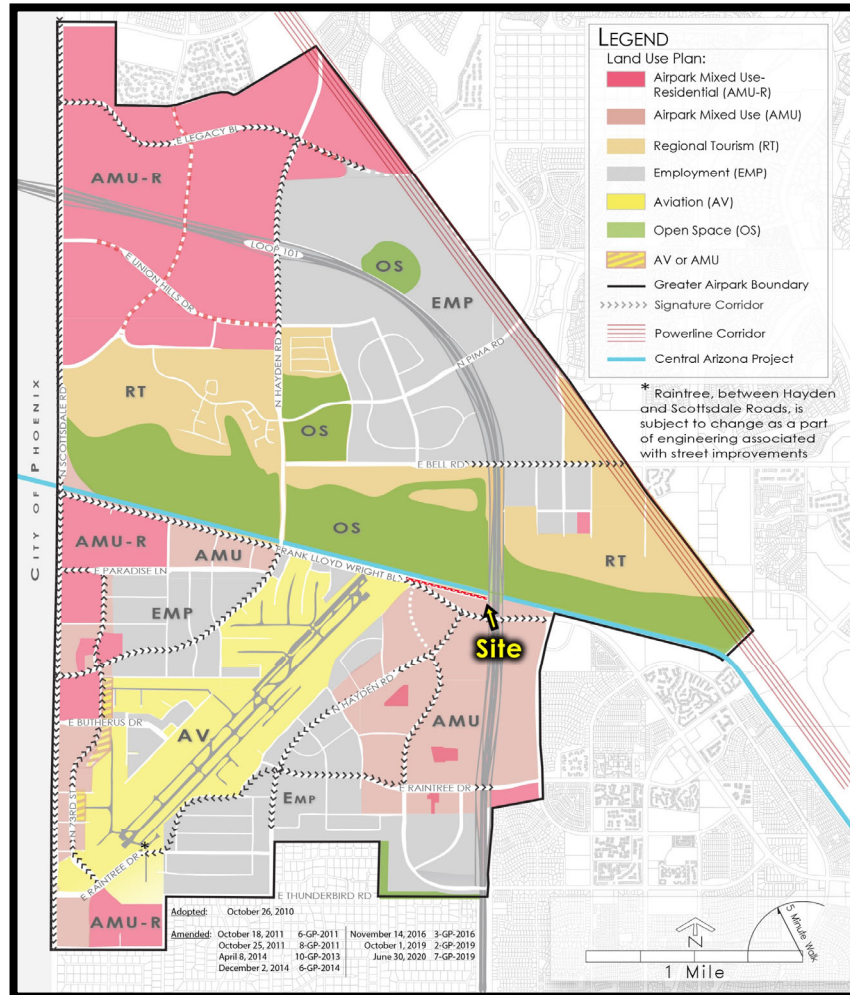
3. FAA DETERMINATION. With the Development Review Board Application submittal, the owner shall submit a copy of the FAA Determination letter on the FAA FORM 7460-1 for any proposed structures and/or appurtenances that penetrate the 100:1 slope. The elevation of the highest point of those structures, including the appurtenances, must be detailed in the FAA form 7460-1 submittal.
4. AVIGATION EASEMENT. With the Development Review Board Application submittal, the owner shall provide a signed and completed Avigation Easement in a form acceptable to the City for recording.



**General Plan Land Use (2035)
Mixed-Use Neighborhoods**

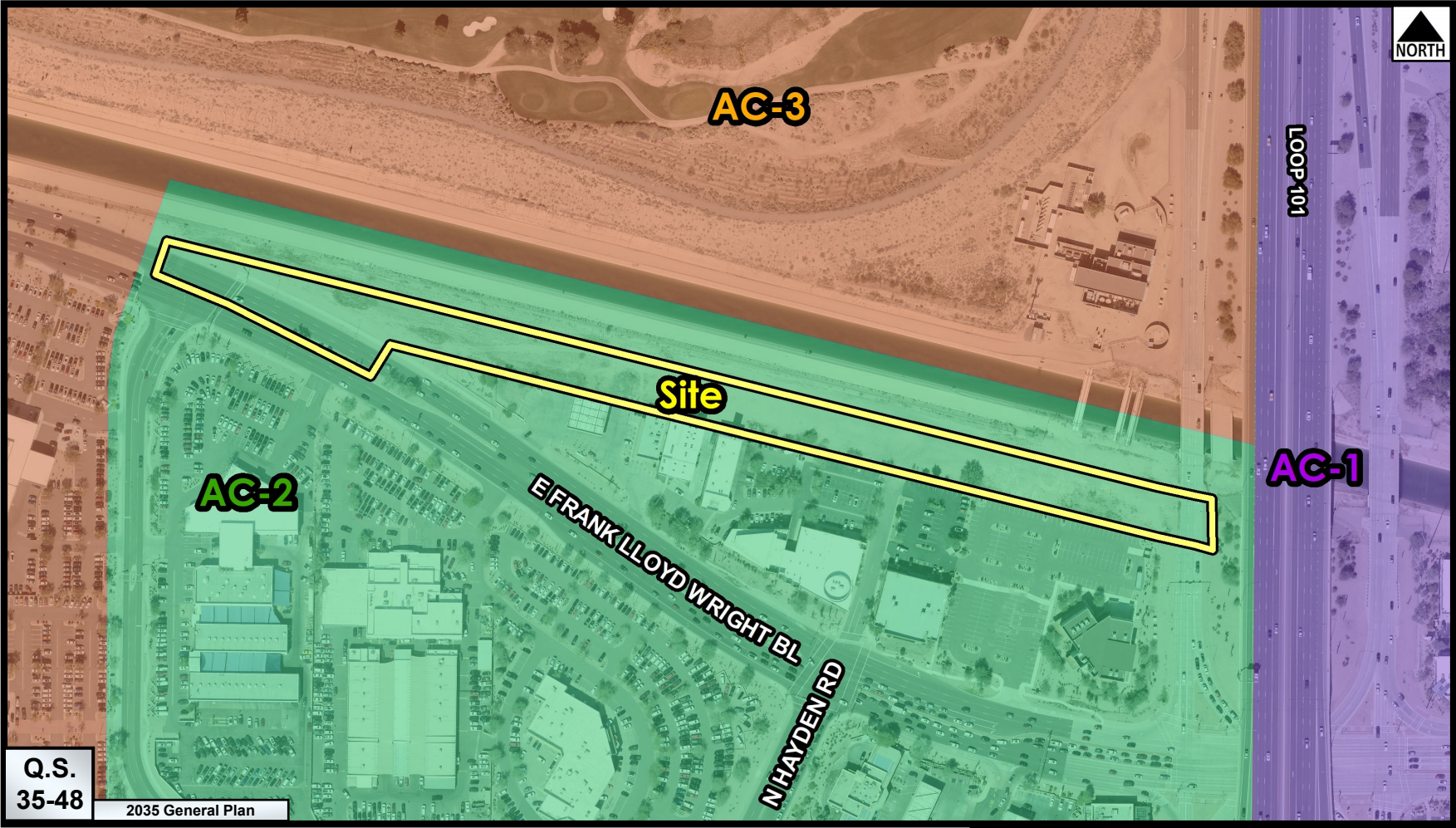
8-ZN-2021

Q.S. for Public Use
35-48
2035 General Plan



Greater Airpark Land Use Plan

8-ZN-2021



LOOP 101

AC-3

AC-2

AC-1

Site

E FRANK LLOYD WRIGHT BL

N HAYDEN RD

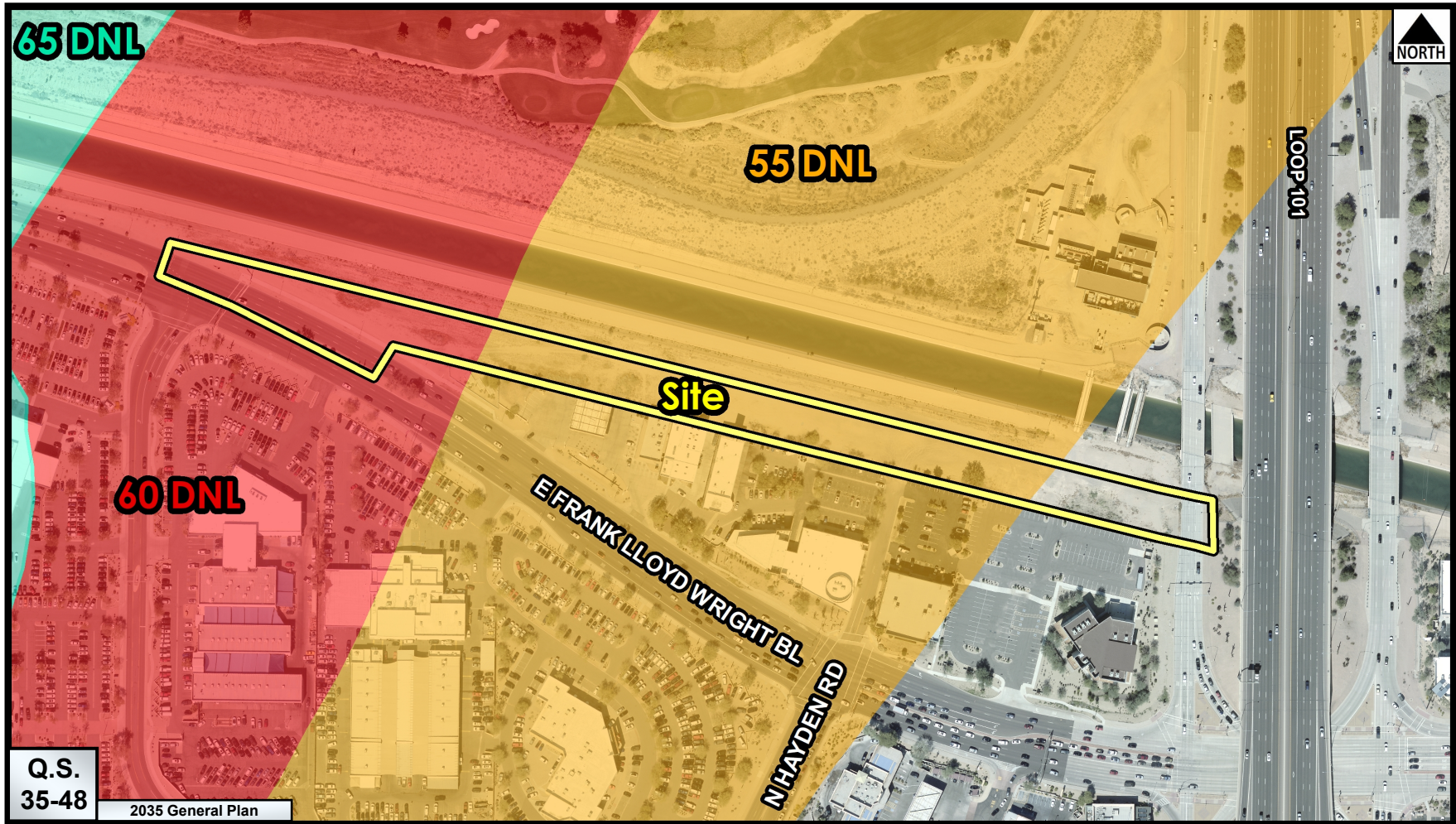
Q.S.
35-48

2035 General Plan

Airport Overlay Zones

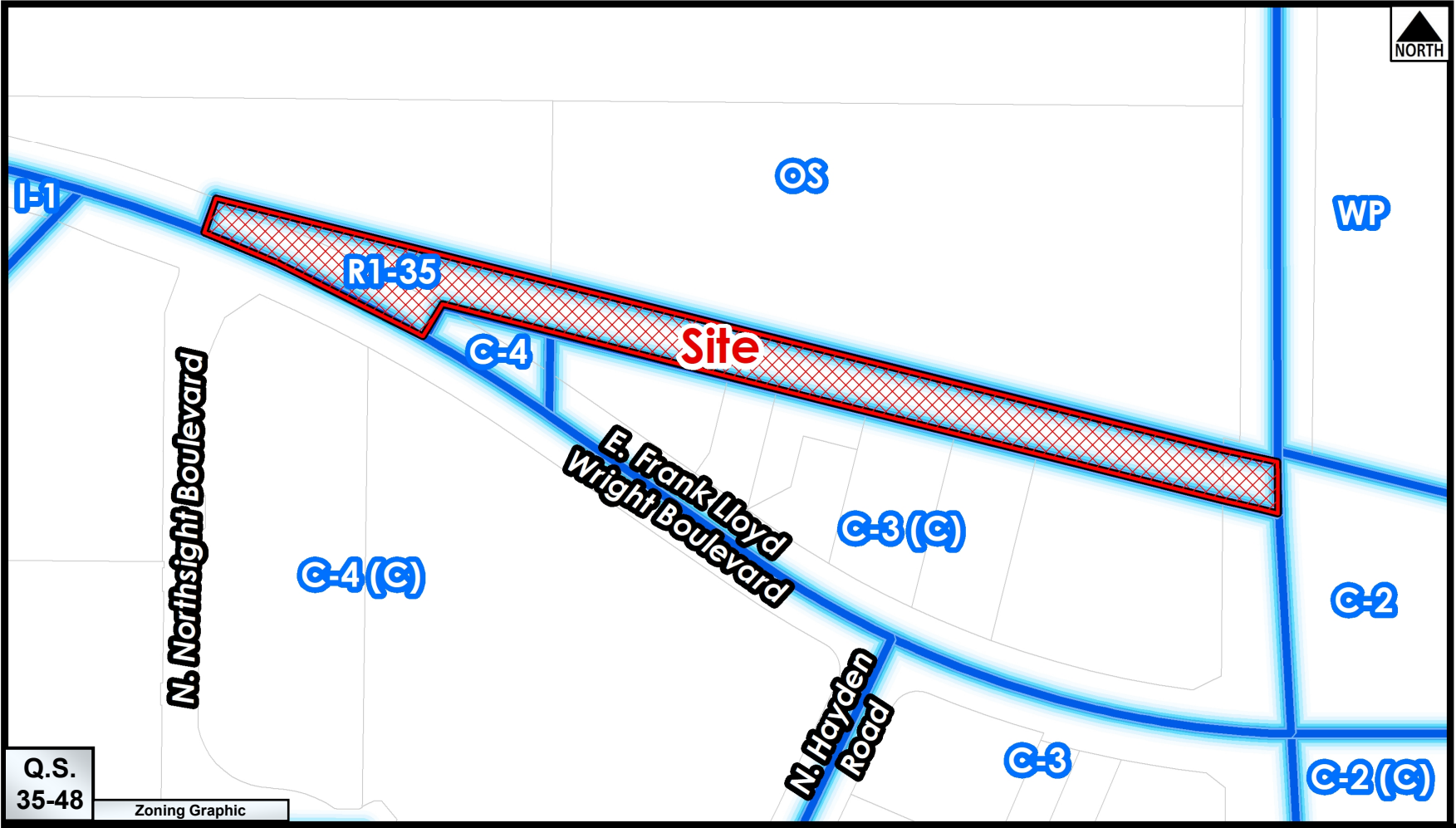
8-ZN-2021 & 16-UP-2021

ATTACHMENT #6



Airport Noise Contours

8-ZN-2021 & 16-UP-2021



Q.S.
35-48

Zoning Graphic

Existing Zoning

8-ZN-2021

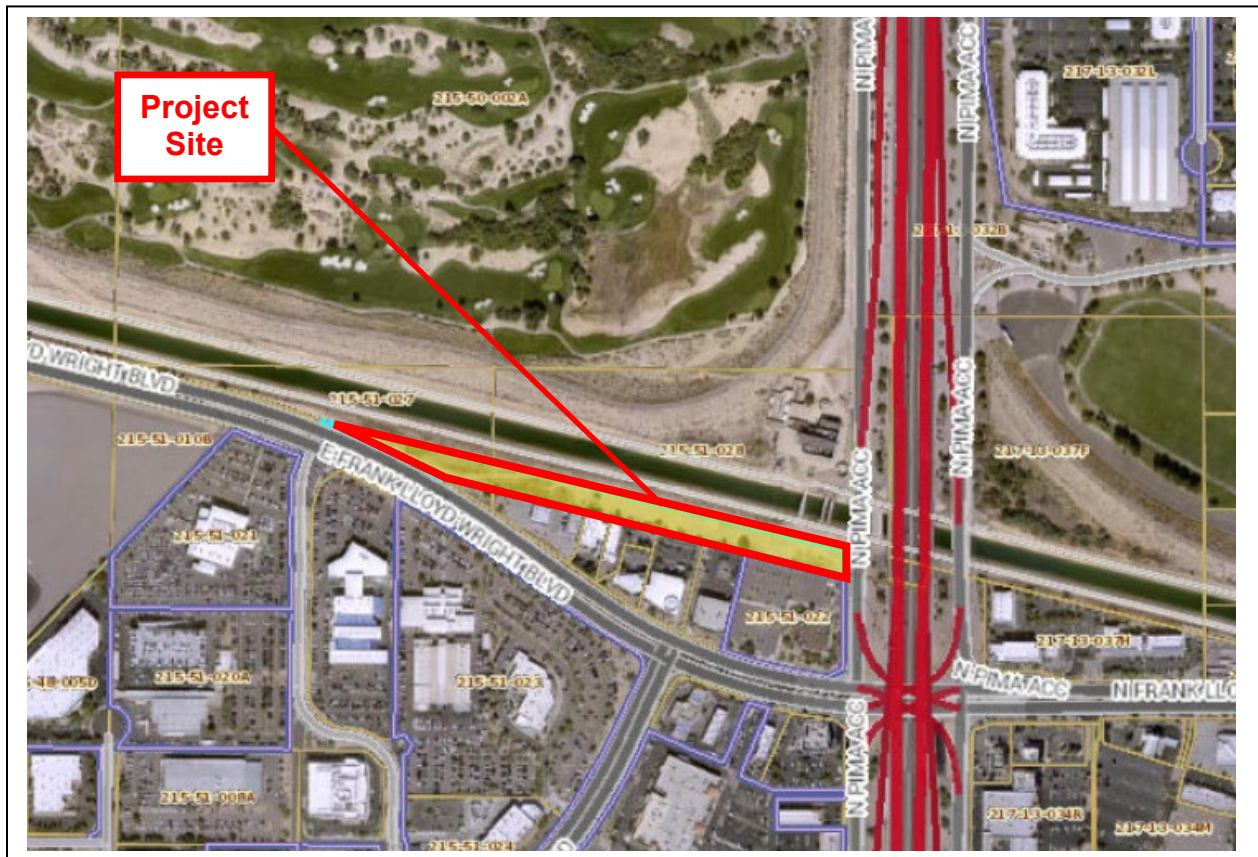
ATTACHMENT #8

Scottsdale North Storage

Project Narrative

A request to rezone approximately 3.38 gross/net acres, located west of the Loop 101 and north of Frank Lloyd Wright Boulevard, from R1-35 to C-3, along with a Conditional Use Permit, to allow for Internalized Community and Vehicle Storage

VICINITY MAP



Rezoning Application Case #: 8-ZN-2021
Conditional Use Permit Application Case #: 16-UP-2021

Date Revised: January 10, 2021

Table of Contents:

Introduction 3

Project Overview 3

Development Standards 5

Relationship to Surrounding Properties 6

General Plan / Area Plan Conformance6

 Scottsdale General Plan 2035 6

 Greater Scottsdale Airpark Area Character Plan 20

Conditional Use Permit 27

Exhibits:

Shared Access Easement Agreement 29

.....

Introduction:

This Project Narrative is included as part of rezoning case application #8-ZN-2020 and also a request for a Conditional Use Permit (case number to be assigned / Project #962-PA-2020). These requests are in regard to an infill site that is approximately 3.38 gross/net acres, located west of the Loop 101 (Pima Freeway) and north of Frank Lloyd Wright Boulevard (APN 215-51-026). The specific requests are:

- Rezoning from R1-35 (Single-family Residential) to C-3 (Highway Commercial) to allow for an Internalized Community Storage facility. The zoning was initially requested for C-4 (General Commercial); after discussions with City of Scottsdale staff, the request is modified to C-3 (Highway Commercial). The rezoning case number is: #8-ZN-2020.
- The Conditional Use Permit to allow for Vehicle Storage (not adjacent to a residential zoning district) in the requested C-3 zoning district. The Conditional Use Permit application case number is yet to be assigned; the Project number is: #962-PA-2020.

The purpose of the rezoning and Conditional Use Permit “CUP”) is to develop 1-floor of basement and 3-stories of above ground internalized community storage (inclusive of an access) and covered vehicle (RV – recreational vehicle) spaces.

Project Overview:

The location of this proposed development is a vacant/remnant infill property that is sandwiched between existing commercial uses (such as a convenience store with fuel pumps, Sun Devil Auto, Van’s Golf Shop, Dunn-Edwards Paint and other uses) and the Hayden-Rhodes/Central Arizona Project canal.

As noted above, the purpose of the rezoning and Conditional Use Permit “CUP”) is to develop approximately 129,949 square feet of Internalized Community and Vehicle (RV) Storage consisting of 1 level of basement (underground) and 3 stories of above-ground storage (totaling approximately 121,432 square feet), an attached/internalized 900 square foot office area. The footprint of the building is approximately 30,000 square feet in size. A separate one-story 8,337 square foot building is to be provided for 13 indoor vehicle (RV – recreational vehicle) spaces. The first floor (above ground) proposes direct-access extra-large storage spaces for use by contractors – these units are virtually invisible to the public due to landscaping and the existing commercial uses that directly front Frank Lloyd Wright Boulevard. The basement and levels 2 and 3 are served via internal elevators and walkways – these units are not visible to the public.

Principal access to the proposed development is via an internal private accessway that is essentially the extension of Hayden Road, north of Frank Lloyd Boulevard. Secondary, gated emergency access only is proposed via a driveway onto Frank Lloyd Boulevard at

the extreme western end of the project site; this driveway generally aligns with Northsight Boulevard. Although the project site has frontage onto the southbound Loop 101 frontage road, no access is proposed. No additional roadway right-of-way dedications or improvements (other than the access itself) are proposed for Frank Lloyd Wright Boulevard, nor for Hayden Road or the Loop 101 Pima Freeway frontage road. Even though storage facilities such as this are notorious low traffic generators, a Traffic Impact Mitigation Analysis (“TIMA”) has been included with this application.

A total of 57 parking spaces are to be provided; a total of 39 parking spaces are required. Loading with the development occurs in three (3) different ways: 1. Storage for the ground floor direct-access units can be loaded either directly within the unit, or directly in front of a unit; 2. Storage of “vehicles”, also on the ground floor, is direct access – waiting vehicles utilize onsite parking areas, and; 3. Loading for units within any above/below ground unit must occur in the designated loading areas, where stored materials can be loaded onto an elevator. Vehicles used for such loading must be moved from the loading area and parked once the materials are unloaded (or if materials are brought to the loading area from a unit).

The Greater Airpark Character Area Plan, under Land Use Goal 7; Character and Design Goal 2, Policy 2.1.1, identifies Frank Lloyd Wright Boulevard as a signature corridor. As noted under Community Mobility Goal 7, Policy CM 7.1, of the Greater Airpark Character Area Plan, design that promotes access to those walking, cycling, or taking public transit is encouraged along Signature Corridors such as Frank Lloyd Wright Boulevard. Where appropriate and within the project site, sidewalk and/or other non-vehicular connectivity is provided between Frank Lloyd Wright Boulevard, the project site, and neighboring commercial uses, as indicated on the revised site plan included with this resubmittal.

Despite having limited frontage along Frank Lloyd Wright Boulevard (approximately 450-feet), which is angled such that its usefulness is severely constrained and limited, enhancements to Frank Lloyd Wright Boulevard, such as landscaping and a low wall, are only to be provided in this area. Typically, transit stops are provided after an intersection; therefore due to the configuration of the project site, an onsite (or even adjacent) transit stop location can not be provided.

Although the project site has significant constraints such as its extreme length (approximately one-third of a mile long) and narrow width (approximately 90-feet), great care has been taken to design a site and building that both enhances the built environment of the area, provides a much-needed service in the area and utilizes existing offsite buildings and structures to essentially “hide”. As you drive into the project site along the main driveway (Hayden Road extended), no buildings are immediately visible; they are to the left and right, somewhat “hidden” behind the various existing commercial uses that vary in height up to 3 stories. Nonetheless, the buildings have been designed to provide visual interest and to “disguise” any building massing. Faux windows are provided along portions of the north and south elevations in order to add this visual interest and to “breakup” the massing of the main 3-story building.

Additional landscaping, consisting of mature trees and other plant materials, are to be provided within parking areas and along the western and eastern portions of the project site (see Landscape Plan). Unfortunately, due to the constraints of the project site (narrow width and maneuverability) and that a major sewer force main is located just offsite to the north-side of the project site (which severely limits the size and types of plant materials due to potential root issues), no landscaping can occur along the north-side of the buildings as is suggested under Land Use Element Goal #7 of the Scottsdale General Plan 2001, and Land Use Goal #4, Policy LU 4.6 of the Greater Airpark Character Area Plan. However, the buildings themselves – which are architecturally treated and enhanced – do provide shading of the canal shared use path/trail. Additional landscaping along the southern boundary, adjacent to existing commercial uses, is concentrated to those areas where they are visible to the public, as the bulk of the project is somewhat “hidden” behind the existing commercial uses.

As indicated on the revised Site Plan, open space within the project exceeds City of Scottsdale requirements for overall Open Space, Frontage Open Space, and Parking Lot Landscaping.

As required by the City of Scottsdale, all activities are outside of the public view and either occur indoors or within an area screened by a 6-foot high CMU wall.

Security within the proposed Internalized Community and Vehicle Storage facility is provided through onsite surveillance during business hours and 24-hour video monitoring. In addition, motion-activated lights will be provided along the perimeter of the proposed buildings and site itself (fully shielded, so as to not spillover onto adjacent properties). Key cards and/or security codes will be required for all tenants so that access is controlled and monitored. It is not anticipated that onsite management will also reside onsite; this may occur if there is such a need.

Development Standards:

The development standards proposed for this project are to be unchanged from those noted within the proposed C-3 zoning district, as follows:

- Floor Area Ratio: 0.61; a maximum of 0.80 is allowed
- Height: 36-feet
- Front Setback: 40-feet provided; 0-feet required when not adjacent to residential
- Rear Setback: 4-feet provided; 0-feet required when not adjacent to residential
- Side Setback: 150+feet provided; 0-feet required when not adjacent to residential

No variations/deviations are requested from the underlying proposed C-3 zoning.

Relationship to Surrounding Properties:

The area is characterized as commercial to the south and west (convenience store with fuel pumps, Sun Devil Auto, Van’s Golf Shop, Dunn-Edwards Paint and other uses – all zoned C-3, with limited areas of C-4), the existing Hayden-Rhodes/Central Arizona Project canal to the north (zoned O-S), and the Loop 101 Pima Freeway to the east (not-zoned / C-2).

As discussed within this revised Project Narrative, where possible, landscaping is proposed to provide the appropriate transitions to the existing shared use path/trail to the north. Additionally, a combination of landscaping and setbacks are used for a transition to the existing commercial development to the south.

General Plan / Area Plan Conformance:

Scottsdale General Plan 2035

An update to the City of Scottsdale General Plan, the “Scottsdale General Plan 2035,” was ratified (“approved”) by the voters at a Special Election which occurred on November 2, 2021. The Scottsdale General Plan 2035 was approved by the Scottsdale City Council on June 8, 2021.

The proposed development conforms with the now-approved Scottsdale General Plan 2035, and meets a number of the goals and policies as demonstrated below.

Within the Scottsdale General Plan 2035, the Land Use designation for the project site is the “Mixed-Use Neighborhoods” land use category. In addition, the project site and surrounding area is also located within the “Regional Use Overlay.”



The “Mixed Use Neighborhoods” land use designation is defined as having (emphasis added) “... located in areas with strong access to multiple modes of transportation and major regional services... Mixed-Use Neighborhoods may be non-residential in the Greater Airpark Character Area”

The proposed use as an Internalized Community and Vehicle Storage facility is in conformance with the “Mixed Use Neighborhoods” land use designation by being located within an area with a strong mix of multiple modes of transportation (vehicular, transit, air, bicycle and pedestrian and is in direct proximity to local major roadways (Frank Lloyd Wright Boulevard and Hayden Road, as well as the Loop 101 Pima Freeway) and also within an area with major regional services (Scottsdale Airpark, Promenade commercial development and mix of various commercial uses immediately adjacent to/near the project site such as (retail, service, sales, office, etc.). Additionally, the project site is located within the Greater Airpark Character Area and the proposed use is non-residential.

In addition, the project site is also located within the “Regional Use Overlay.” The Regional Use Overlay designation is defined as providing (emphasis added) “flexibility for land uses when it can be demonstrated that new land uses are viable in serving a regional market. Regional uses include, but are not limited to, corporate office, region serving retail, major medical, educational campus, community service facilities, tourism, and destination attraction uses. In determining whether proposed land uses are regional in nature, the city will consider whether the use has a regional draw, implements current economic development policies, enhances the employment core and the city’s attractiveness to regional markets, benefits from good freeway access, and complements the established character for the area.

The proposed Internalized Community and Vehicle Storage facility conforms with the Regional Use Overlay designation as it will serve the local and regional area by providing businesses and persons with an offsite (to them) storage option for records, materials and other materials that they simply can’t keep at their respective locations. In addition – especially with prohibitions in many residential HOA’s against the parking of a recreational vehicle (or car or boat) at a residence, or the inability to park such an item in an unsecured location when residing in a rental community – the proposed Vehicle Storage component of the proposed use provides a secure location to keep their vehicle, RV or boat.

In addition to conformity with the Mixed Use Neighborhoods and Regional Use overlay land use designations of the project site, the proposed development conforms with a number of the goals and policies of the Land Use, Environmental Planning, Community Involvement, Circulation, Growth Area, Cost of Development and Economic Vitality elements of the pending Scottsdale General Plan 2035 as follows:

Land Use Element:

Goal LU 2: Sensitively transition and integrate land uses with the surrounding natural and built environments.

- Policy LU 2.3: Locate employment and major non-residential uses along major transportation networks to limit impacts on residential areas and provide citywide and regional access.

Response: The project site for the proposed development of an Internalized Community and Vehicle Storage facility is located near to Frank Lloyd Wright Boulevard, Hayden Road and the Loop 101 Pima Freeway; there are no nearby residential developments.

Goal LU 3: Maintain a balance of land uses to support a high quality of life.

- Policy LU 3.2: Integrate housing, employment, and supporting infrastructure, primarily in mixed-use neighborhoods and Growth and Activity Areas, to support a jobs/housing balance.
- Policy LU 3.3: Maintain a citywide balance of land uses, and consider modifications to the land use mix to accommodate changes in community vision, demographic needs, and economic sustainability.
- Policy LU 3.4: Provide an interconnected, accessible open space system, which includes pedestrian and equestrian links, recreation areas, canals, and drainage ways.
- Policy LU 3.5: Engage the community in all land use discussions.

Response: The proposed Internalized Community and Vehicle Storage facility is a complimentary use to the adjacent and nearby commercial uses, and will be utilized by those and area commercial uses. Residential uses further away may also utilize this proposed use. The proposed rezoning and CUP utilize community engagement as required by the City of Scottsdale.

Goal LU 5: Promote land use patterns that conserve resources, including land, clean air, water, and energy.

- Policy LU 5.1: Encourage a variety of compatible mixed-use land uses within or next to Growth and Activity Areas, along major streets, and within particular Character Areas to reduce automobile use and improve air quality.

- Policy LU 5.2: Concentrate greater development intensities in Growth and Activity Areas, thereby reducing development pressures in low-density areas and conserving energy.
- Policy LU 5.3: Minimize environmental hazards and protect the natural character of the desert through sensitive development on Environmentally Sensitive Lands.

Response: The project site for the proposed development is located within the Greater Scottsdale Airpark Growth Area, and along major area roadways. It is located adjacent to developed open space (CAP canal and TPC Golf Course), and compatibility with these uses is a major consideration in the design of the site and related buildings.

Goal LU 6: Attract and retain diverse employment, business, and retail land uses to improve the economic well-being of Scottsdale’s residents.

- Policy LU 6.1: Promote opportunities for the expansion and revitalization of employment and commercial uses within the city.
- Policy LU 6.3: Encourage commercial land uses of similar scale and character in proximity to or within medium- to high-density residential areas to promote walkable connections.

Response: The project site for the proposed development is considered to be infill, and will also add to the diversity of commercial and other non-residential uses in the area. The existing shared use path/trail along the CAP canal and sidewalks along Frank Lloyd Wright Boulevard and Hayden Road all provide walkable connections.

Goal LU 7: Protect the viability of the Scottsdale Airport by encouraging compatible land uses and development types in the surrounding area.

- Policy LU 7.1: Maintain and follow the Airport Part 150 Noise Compatibility Program. Noise contours and other related information must be disclosed to all potential residents and businesses according to the Airport Influence Area and Noise Contour Maps.
- Policy LU 7.2: Maintain Runway Protection Zones next to the Scottsdale Airport.
- Policy LU 7.3: Support aviation-related economic development opportunities and land uses near the Scottsdale Airport.

Response: The project site for the proposed development is located within the Greater Scottsdale Airpark Growth Area. The proposed use is non-residential and is compatible with the Scottsdale Airport. It has been reviewed by staff of the Scottsdale Airport and found to be compatible.

Environmental Planning element:

Goal EP 4: Expand the circular economy by maximizing resource recovery, reuse and recycling, and promoting use of recycled, recyclable, and renewable materials.

- Policy EP 4.12: Promote commercial and multi-family recycling and green waste diversion.

Response: The proposed Internalized Community and Vehicle Storage facility provides a much-needed service for the storage of goods and records that may otherwise find their way to a landfill. Having these and other items stored assures their reuse.

Goal EP 5: Encourage environmentally sound green buildings and low-impact site plans that support sustainable desert living.

- Policy EP 5.2 Increase the use of green infrastructure, including low-impact development (LID) stormwater management techniques, such as curb openings and permeable pavement.
- Policy EP 5.3 Construct durable and sustainable buildings using green building principles.
- Policy EP 5.4 Promote passive solar site and building design strategies that recognize and respond to the Sonoran Desert climate.
- Policy EP 5.5 Expand Green Building construction standards to include all new and remodeled residential and commercial buildings.
- Policy EP 5.6 Reduce regulatory barriers to encourage green commercial and residential building retrofits.

Response: The proposed Internalized Community and Vehicle Storage facility will be designed with Green Building construction considerations where possible, such as permeable pavement, curb openings for passive rainwater usage and passive solar site design strategies.

Goal EP 7: Identify and reduce heat islands.

- Policy EP 7.1 Identify areas most impacted by the heat island effect, and prioritize mitigation for these areas to reduce heat impacts.
- Policy EP 7.2 Incorporate development strategies such as shared parking models and the use of “cool materials” (e.g., landscaping, green roofs, reflective pavement, heat reduction asphalt coatings, permeable concrete, and treated dirt areas) to help reduce the heat island effect.
- Policy EP 7.4 Promote the long-term management and maintenance of urban and open area vegetation and protect and expand the provision of private and public open spaces to reduce the heat island effect.
- Policy EP 7.5 Minimize asphalt and promote alternative parking surfaces.
- Policy EP 7.6 Engage with, learn from, and collaborate with regional, statewide, and national governmental and other entities for best practices on heat mitigation strategies.

Response: The proposed Internalized Community and Vehicle Storage facility is designed, where possible, with Green Building and other design construction considerations to reduce heat island effects.

Goal EP 8: Plan, prepare, and adapt for significant climate impacts on city infrastructure and operations.

- Policy EP 8.2 Increase energy efficiency in buildings and vehicle fleets.
- Policy EP 8.3 Encourage use of clean, renewable energy sources.
- Policy EP 8.4 Employ green building and green infrastructure best practices.
- Policy EP 8.5 Establish land use and mobility plans that decrease transportation carbon emissions.
- Policy EP 8.6 Encourage waste reduction and water conservation.

Response: Where possible, the proposed Internalized Community and Vehicle Storage facility is designed to increase energy efficiency and with Green Building and Green Infrastructure best practices, as well as methods to reduce waste, increase water conservation and lessen carbon emissions.

Community Involvement Element

Goal CI 1: Seek early and ongoing community involvement through broad public input in project and policy-making discussions.

- Policy CI 1.1 Maximize opportunities for early notification of proposed projects using a variety of methods.
- Policy CI 1.2 Use public involvement plans to identify and engage interested parties, and provide opportunities for information exchange.
- Policy CI 1.3 Require project sponsors to conduct community involvement programs, and encourage them to show responsiveness to community comments, and demonstrate how comments are ultimately addressed.
- Policy CI 1.4 Encourage project sponsors and citizens to be transparent and civil in dialogue and deliberation.

Response: The rezoning and Conditional Use Permit processes require early and constant community involvement through signage, letters and neighborhood meetings. These are noted in the Public Participation Plan included with this submittal.

Goal CI 2: Proactively seek direct input from all areas of the community on civic matters through vigorous outreach programs.

- Policy CI 2.1 Provide public notification based on the characteristics of the specific case, plan, or policy, and use enhanced notification when warranted.
- Policy CI 2.2 Maintain community-wide contact lists that include representation from homeowner's associations, neighborhood and service groups, the faith community, schools, businesses, diverse cultural and ethnic organizations, and other interested parties.

Response: As with Goal CI 1 above, the rezoning and Conditional Use Permit processes require early and constant community involvement through signage, letters and neighborhood meetings. These and other materials provide specific information regarding the proposed project, the entitlement process (including public hearing dates, once provided by the City) and contact information for the applicant. These are also noted in the Public Participation Plan included with this submittal.

Goal CI 4: Foster community partnerships to share information and work toward collaborative solutions.

- Policy CI 4.3 Seek to involve community groups, HOAs, and other organizations in the sharing of both city and project information.

Response: Community groups, HOA's and other interested parties have been and will be notified of the project, any updates, and the hearing process.

Circulation element:

The project site for this Internalized Community and Vehicle Storage facility is located along a Valley Metro bus line (Bus Route #170), with a Park & Ride located approximately ½ -mile to the southeast.

Further, the project site is primarily accessed from a private drive onto Frank Lloyd Wright Boulevard, which is classified as a Regional Connection roadway within the Scottsdale General Plan 2035.

Goal C 1: Design and improve transportation corridors to safely and efficiently move people and goods.

- Policy C 1.2 Coordinate transportation and land use planning to enhance an integrated, sustainable transportation system that promotes livable neighborhoods, economic vitality, safety, efficiency, mode choice, and adequate parking.
- Policy C 1.3 Reduce conflict points between various modes of travel, for example, where the paths of vehicles and bicycles, pedestrians, or equestrians, cross, diverge, or merge.
- Policy C 1.4 Protect regional corridor traffic flow, function, and safety by using grade separations for non-motorized travel.
- Policy C 1.6 Provide connections that ensure functional and uninterrupted movement between transportation modes through Intelligent Transportation Systems and industry standard, best practices.
- Policy C 1.8 Support the Scottsdale Airport as an integral transportation hub, connecting the community to national and international markets.
- Policy C 1.9 Promote consistent wayfinding elements, including, signage, street naming, and numbering, to increase the efficiency of transportation systems.

- Policy C 1.10 Control access to and from arterial streets and regional transportation corridors to protect their abilities to move multimodal traffic efficiently.

Response: The proposed Internalized Community and Vehicle Storage facility utilizes the existing vehicular and non-vehicular area transportation system without adding much traffic. In addition, the proposed use enhances the existing shared use path/trail system along the north and is designed to bring any moving truck away from sidewalks and other non-vehicular areas.

Goal C 2: Reduce the number, length, and frequency of automobile trips to improve air quality, reduce traffic congestion, and enhance quality of life and the environment.

- Policy C 2.1 Encourage a mix of land uses that will reduce the distance and frequency of automobile trips and support mobility choices.
- Policy C 2.2 Integrate a variety of mobility choices along local and regional transportation corridors.
- Policy C 2.5 Promote non-motorized travel for short neighborhood trips.

Response: The proposed Internalized Community and Vehicle Storage facility provides another piece of the “mix” of area land uses – one that generates low traffic. Through the continued use of the existing shared use path/trail system that abuts the project site, the proposed use promotes non-motorized travel for both short neighborhood and medium-length trips.

Goal C 3: Continue to develop an effective, safe, and connected multimodal transportation system (e.g., streets, trails, bikeways, shared-use paths, transit).

- Policy C 3.1 Integrate park-and-ride facilities and transit centers along regional corridors and within Growth and Activity Areas.
- Policy C 3.2 Create a diversity of mobility choices in Growth and Activity Areas, which have the greatest intensity of development.
- Policy C 3.5 Increase accessibility to transit options through non-motorized and other transit connections, such as, neighborhood circulators; on-demand transportation network companies; improved/enhanced

sidewalks, multimodal paths, bicycle lanes; and non-motorized options for the final mile to reach public transit services.

- Policy C 3.6 Create, preserve, and enhance multimodal connections between residential areas and neighborhood-supporting land uses.
- Policy C 3.8 Incorporate dedicated pedestrian zones, or areas of pedestrian-only traffic, into areas of the city that have the greatest intensity of development.

Response: The proposed Internalized Community and Vehicle Storage facility maintains and enhances the existing pedestrian-oriented and non-vehicular shared use path/trail to the north, as well as not adversely affecting any existing sidewalk systems.

Growth Area element

The project site for the proposed Internalized Community and Vehicle Storage facility is located within the Greater [Scottsdale] Airpark Growth Area, which is the home of the Scottsdale Airport and is considered to be one of the largest employment centers in the State of Arizona, and is the largest employment and industrially-zoned area within Scottsdale. Within its boundaries are also the location of some of the largest and world-renowned special events in the city, such as the Waste Management Phoenix Open golf event, the Barrett-Jackson Collector Car Auction, and the Scottsdale Arabian Horse Show.

Goal GA 1: Direct growth in areas of the city that can support a concentration of development density and intensity, as well as a broad mix of uses.

- Policy GA 1.1 Designate Growth Areas in locations:
 - With infrastructure capacity to accommodate higher levels of activity and a mix of uses
 - Where infrastructure upgrade/extension will be most cost-effective;
 - With multimodal transportation access;
 - Needing focused reinvestment;
 - Where regional attractions exist or are planned; and/or
 - That will reduce development pressures in lower-intensity areas of the city.
- Policy GA 1.2 Designate Activity Areas in locations:
 - Where development is concentrated, but to a lesser degree than Growth Areas, and context based;

- With infrastructure capacity to accommodate moderate levels of activity and a mix of uses; and
 - Where infrastructure upgrade/extension will be cost-effective.
- Policy GA 1.3 Ensure that such development sensitively responds to neighborhoods, infrastructure, and character within and next to Growth Areas.
- Policy GA 1.4 Accommodate the highest intensity of development in designated Growth Areas. In some cases, Character Area Plans may be more specific on appropriate locations for higher intensity development within both Growth and Activity Areas.
- Policy GA 1.5 Identify Growth and Activity Area “edges,” and incorporate context-appropriate transitions between these “edges” and adjacent neighborhoods to minimize the impacts of higher-intensity development.

Response: The proposed Internalized Community and Vehicle Storage facility is a complimentary and compatible use to both the Greater Airpark Growth Area and to the adjacent and nearby commercial uses. Great care has been taken to integrate this use within the infill project site. Vehicular and non-vehicular accessibility exists near the project site.

Cost of Development element:

Goal COD 1: As permitted by State Law, require development to pay its fair share of the cost of public service needs it generates.

- Policy COD 1.1 Ensure funding mechanisms used to finance public services bear a reasonable relationship to the burden imposed.
- Policy COD 1.2 Public infrastructure provided by development should be reasonable, fair, and mutually beneficial to the city.
- Policy COD 1.3 Support fiscally responsible decision- and policy-making that affects growth, development, infill, and preservation.
- Policy COD 1.6 Continue to use water, water resources, and sewer development fees to ensure that new growth pays for itself without adversely impacting existing customers.

Response: The proposed Internalized Community and Vehicle Storage facility will pay its own development fees, including any applicable impact fees, and does

not rely or anticipate any public expenditures. This development will also pay for the extension of any needed infrastructure.

Goal COD 2: Promote development timing guided by the adequacy of existing and/or expandable infrastructure, services, and facilities.

- Policy COD 2.1 Plan and promote the orderly building of infrastructure, such as water, sewer, drainage, streets, and transit shelters.
- Policy COD 2.2 Ensure proposed development commits to construction of primary water, wastewater, and circulation systems, as necessary, before approval.
- Policy COD 2.3 Secure land for public facilities, such as water treatment plants, reservoirs, rights-of-way, parks and open spaces, libraries, community centers, police, and fire.
- Policy COD 2.4 Promote private-sector participation in the development of needed public facilities and amenities through required fees, dedication of land, and construction of facilities.

Response: The proposed Internalized Community and Vehicle Storage facility will utilize existing infrastructure, extended where necessary at its own expense. Where necessary, dedications of rights-of-way and/or easements will occur.

Goal COD 3: Coordinate infrastructure investment and land use decisions with long-term municipal economic sustainability.

- Policy COD 3.2 Use fiscal impact modeling to aid preparation of departmental operating plans, capital facilities development plans, and asset management programs.
- Policy COD 3.3 Conduct comprehensive analyses of long-term infrastructure replacement requirements and costs through Capital Improvement Planning.
- Policy COD 3.4 Develop and analyze alternative fiscal impact scenarios involving growth policies, service levels, funding methods, and cost and rate structures.

Response: The proposed Internalized Community and Vehicle Storage facility will provide a much-needed service to this area of Scottsdale, with no public

expenditures, little-to-no impact on existing infrastructure, is sustainable and has no negative impact on area uses.

Economic Vitality element:

Goal EV 2: Provide diverse economic activities, employment opportunities, and educational pursuits to enhance the socioeconomic prosperity of all community members.

- Policy EV 2.1 Target specific economic sectors for expansion or relocation in Scottsdale that will enhance the quality of life of the community, provide the greatest positive impact, and deliver the fewest negative impacts.
- Policy EV 2.2 Strengthen community partnerships with institutions to grow and support high-value startup businesses, research, and other entrepreneurial opportunities.
- Policy EV 2.3 Enhance accessible and effective education and job training opportunities.
- Policy EV 2.4 Attract and retain a mix of businesses and industries that can provide jobs for residents of all skill and education levels.

Response: The proposed Internalized Community and Vehicle Storage facility is a complimentary use to the adjacent and nearby commercial uses, and will be utilized by those and area commercial uses. Residential uses further away may also utilize this proposed use. The proposed rezoning and CUP utilize community engagement as required by the City of Scottsdale.

Goal EV 3: Sensitively manage land uses to provide and enhance economic development, fiscal health and job growth, while simultaneously protecting the integrity and lifestyle of neighborhoods.

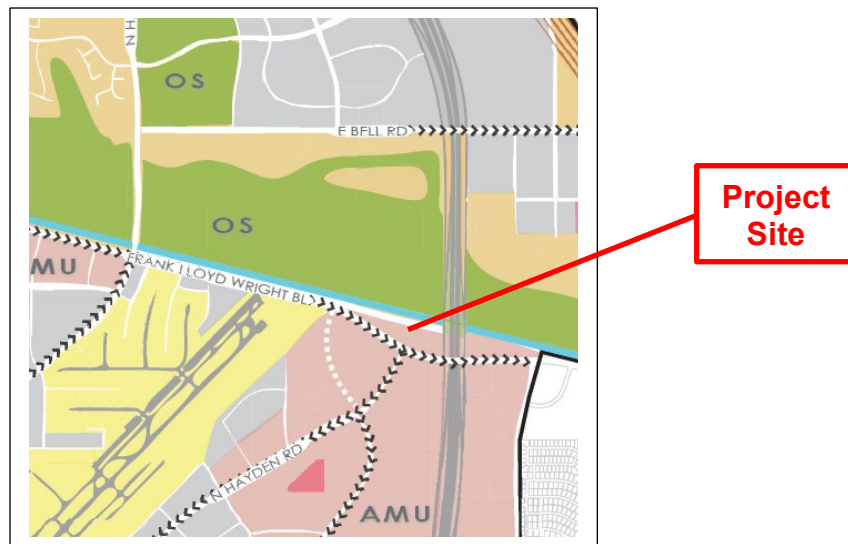
- Policy EV 3.4 Focus major employment and commercial uses in Growth Areas.
- Policy EV 3.6 Enhance and protect the Scottsdale Airport as a global connection for tourism and business development.
- Policy EV 3.7 Identify and promote opportunities for infill development, and ensure that infill development projects sensitively integrate into the environmental and neighborhood setting.

- Policy EV 3.8 Promote orderly, planned growth to reduce service costs, maximize use of existing and proposed public facilities, and enhance available revenues.
- Policy EV 3.9 Maintain and expand when appropriate for the city's fiscal health, resorts/tourism, employment, and commercial land uses to provide revenue, jobs, and contribute to the socioeconomic prosperity of our residents.

Response: The project site for this development is an infill location within the Greater Airport Growth Area, and adds to the vibrant mix of uses and services within this area. As a non-residential use, the proposed Internalized Community and Vehicular Storage facility supports, protects and enhances the Scottsdale Airport.

Greater Airpark Character Area Plan & Future Land Use Map

The [City of Scottsdale] Greater Airpark Character Area Plan, as initially adopted on April 26, 2010, and most-recently amended on November 10, 2020, designates the project site and surrounding area as “Airpark Mixed Use” (“AMU”), which is described as allowing a “variety of non-residential uses, including a combination of business, office, employment, retail, institutional, and hotel uses.” The proposed development, as an Internalized Community and Vehicle Storage facility, the proposed C-3 (Highway Commercial) zoning (which is the predominant zoning of the area) – and the related Conditional Use Permit – are all consistent with this land use designation.



Goals and Policies of the Greater Airpark Character Area Plan:

The proposed Internalized Community and Vehicle Storage facility conforms with a number of the Goals and Policies of the Greater Airpark Character Area Plan. Those most-applicable to the proposed development from the Land Use and Aviation sections of the Plan include the following:

Land Use:

Goal LU 1: Maintain and expand the Greater Airpark’s role as a national and international economic destination through appropriate land uses, development, and revitalization.

- Policy LU 1.1: Maintain and expand the diversity of land uses in the Greater Airpark.
- Policy LU 1.2: Support a mix of uses within the Greater Airpark that promote a sense of community and economic efficiency, such as clustering

similar/supportive uses and incorporating residential intended for the area's workforce, where appropriate

- Policy LU 1.3: Promote development intensities supportive of existing and future market needs.
- Policy LU 1.4: Encourage the redevelopment of underutilized land to more productive uses.
- Policy LU 1.6: Encourage the assemblage of small, inefficient parcels and the replacement of obsolete structures in the Greater Airpark utilizing strategies including, but not limited to, development flexibility and expedited processing of proposals.

Response: The proposed use, as an Internalized Community and Vehicle Storage facility, adds to the diversity of uses in the Greater Airpark area and is a use that is very compatible with the airport and its operations. Further, the project site for the proposed development is a vacant/undeveloped infill location, that due to its many constraints is not suitable for most developments.

Goal LU 3: Sensitively transition land use, scale, and intensity at the Greater Airpark boundary in areas adjacent to lower-scale residential neighborhoods.

- Policy LU 3.1: The scale of existing residential development should be acknowledged and respected through a sensitive edge buffer, which may include transitional development standards, landscape buffers, and sensitive architectural design solutions.

Response: Although not adjacent to residential uses, the proposed development has been designed to offer a transition from the mix of existing commercial uses and intensities (up to three-stories in height) to the shared use path/trail and CAP canal immediately to the north and developed open space further to the north.

Goal LU 4: Utilize development types to guide the physical and built form of the Greater Airpark (See Development Types Map, page 17).

The Greater Airport Character Area Plan notes a number of development types as indicated in the table below: The proposed use is considered to be Development Type 'C' which is characterized by buildings that are medium to higher in scale, medium to higher in building intensity, and of a varied building mass. The area immediately adjacent to the project site, particularly

to the north where there is the CAP canal/shared use path/trail and developed open space, is considered to be Development Type 'A' which is characterized by buildings that are lower in scale, lower to medium in mass and lower in building intensity.

The area to the north is considered to be undevelopable due to the existing CAP canal. Nonetheless, due to the shared use path/trail being located within a portion of the northeast corner of the project site, the shared use path/trail area will be maintained through this area.

Below is a copy of the Development Type chart from the Plan:

Development Type	Scale	Mass	Building Intensity
SE	Lower	Lower to Medium	Lower
Type A	Medium	Medium	Medium
Type B	Medium to Higher	Large and/or Continuous	Higher
Type C	Medium to Higher	Varies	Medium to Higher
RC	High to Highest	Varies	High to Highest

- Policy LU 4.1: Encourage medium-scale Type A development in areas appropriate for transitions from Types B and C development to lower-scale areas in and adjacent to the Greater Airpark Character Area.
- Policy LU 4.4: Support transitions in scale between development types.
- Policy LU 4.6: Transitions between development types should incorporate a blending in context of each development type and integrate the characteristics between them through appropriate site and building design.
- Policy LU 4.7: Encourage greater visual variety between employment/commercial land uses and residential neighborhoods and avoid continuous building shapes and mass adjacent to residential neighborhoods.

Response: As noted above, both the project site is Development Type 'C' while the area to the north is Development Type 'A.' The area to the north is undevelopable due to it being the CAP canal.

In addition, for the existing uses to the south (all commercial), the proposed development has been designed to be in scale with these adjacent uses

Goal LU 5: Encourage Greater Airpark development flexibility.

- Policy LU 5.1: Update and provide greater flexibility in development regulations to achieve the goals of the Greater Airpark Character Area Plan and encourage revitalization in the area.

Response: The Scottsdale Zoning Ordinance, as it exists today, works well for the proposed development at the project site.

- Policy LU 5.2: Greater Airpark public amenities and benefits should be provided by the private sector when development bonuses, such as increased floor area, greater intensity, greater height, development standard flexibility, and/or street abandonment are considered. Potential public amenities and benefits may include, but are not limited to:
 - Linkages to planned or existing trails and/or paths;
 - Transit and/or other mobility enhancements, including bicycle and pedestrian amenities;
 - Green building standards, such as LEED certification;
 - Net-zero/significant energy efficiency and/or on-site alternative energy generation for multiple properties; and/or
 - Area stormwater infrastructure.

Response: The proposed development looks to achieve the selected policies noted above by maintaining and enhancing the existing shared use path/trail along the north-side of the project site. In addition, the proposed development will achieve “net-zero” emissions and is being designed with green building standards where possible.

- Policy LU 5.5: Promote flexibility of land uses when it can be demonstrated that new land uses are viable in serving a regional market, such as corporate headquarters, tourism, and educational campuses.

Response: The proposed Internalized Community and Vehicle Storage facility will serve the offsite storage needs for area businesses, educational uses, residents, etc.

Goal LU 6: Promote the Greater Airpark as a mixed-use economic and aviation-based employment center that is complementary to Downtown Scottsdale, the city’s premier cultural, civic, and residential mixed-use core.

- Policy LU 6.1: Prioritize employment uses over residential uses in the Greater Airpark.

Response: The proposed Internalized Community and Vehicle Storage facility is non-residential in nature. While not expected to generate significant employment after construction (which will employ up to 100 persons, with after-construction employment of approximately 8-12 full- and part-time employees), it will provide a much-needed service in this area.

- Policy LU 6.3: Retail and service uses in Airpark Mixed Use and Regional Tourism Land Use Areas should serve local, as well as regional, markets.

Response: As noted previously, the proposed Internalized Community and Vehicle Storage facility will serve the local, area and regional offsite storage needs.

- Policy LU 6.4: Enforce and modify development standards and building codes to enhance compatibility of residential uses with aviation and employment, and buffer existing industrial and aviation uses from new and existing residential development. Examples include, but are not limited to:
 - Sound attenuation measures in the building code;
 - Maximum heights in certain areas;
 - Required notification of Airport proximity;
 - Noise disclosures and avigation easements for properties within the Greater Airpark;
 - Compliance with lighting standards set forth by the Federal Aviation Administration (FAA) and in the Scottsdale Design Standards and Policies Manual; and
 - Discouragement of residential development in certain areas (see Land Use Plan, pg 10 and Policy NH 3.2, pg 25).

Response: The proposed Internalized Community and Vehicle Storage facility will have a maximum height of three stories so as to “match” the heights of commercial uses that are immediately adjacent to the project site. In addition, as part of the due diligence process for this development, the proposed use has been reviewed by both the Scottsdale Airport and the Federal Aviation Administration (“FAA”) and has been deemed as having no impact.

- Policy LU 6.5: In accordance with the Airport’s Part 150 Noise Compatibility Study, require avigation easements and fair disclosure statements for all new and redevelopment projects in the Greater Airpark.

Response: If necessary, a disclosure can be provided for tenants.

Goal LU 7: Develop an interconnected network of Signature Corridors (See Land Use Plan Map, pg 11) to support the Greater Airpark as a place for meeting, creating, shopping, learning, as well as working.

- Policy LU 7.2: Promote a greater mix of uses along identified Signature Corridors, which complement and are compatible with each respective land use designation.

Response: The addition of the proposed Internalized Community and Vehicle Storage facility will add a complementary and compatible new use to the mix of uses on this area.

- Policy LU 7.3: Encourage and incentivize revitalization along Signature Corridors, particularly south of the Central Arizona Project Aqueduct.

Response: The project site, which is an infill location, is located to the south of the CAP canal.

As noted above, both the project site and surrounding commercial uses are

Goal LU 8: Create an interconnected network of meaningful open spaces within the Greater Airpark.

- Policy LU 8.5: Link the Greater Airpark to existing and planned citywide and regional open spaces, trails, and path systems.

Response: The project site is adjacent to the existing shared use path/trail system that runs along the CAP canal. Access to this shared use path/trail system, from the project site, will be maintained and enhanced.

Aviation:

Goal A3: Maintain and enhance aviation uses in the Aviation Future Land Use Area.

- Policy A 3.1: Encourage aviation-supporting businesses to locate within the Aviation Future Land Use Area and along taxilanes.
- Policy A 3.3: Discourage non-aviation uses in the Aviation Future Land Use Area.

Response: As noted above, the proposed use of an Internalized Community and Vehicle Storage Facility is non-residential in nature and will be utilized by area businesses and residents, including those who operate within the Scottsdale Airport.

Conditional Use Permit:

As a companion to the requested rezoning (to C-3/Highway Commercial), a Conditional Use Permit is also needed to allow for Vehicle Storage, when not adjacent to a residential zoning district.

The Conditional Use Permit application case number is 16-UP-2021.

Conditional Use Permit findings:

Pursuant to Section 1.401 of the City of Scottsdale Zoning Ordinance, a Conditional Use Permit may only be granted upon the following findings:

A. That the granting of such conditional use permit will not be materially detrimental to the public health, safety or welfare. In reaching this conclusion, the Planning Commission and the City Council's consideration shall include, but not be limited to, the following factors:

1. Damage or nuisance arising from noise, smoke, odor, dust, vibration or illumination.

Response: The proposed Internalized Community and Vehicle Storage facility does not generate noise, smoke, odor, dust, vibration or illumination.

2. Impact on surrounding areas resulting from an unusual volume or character of traffic.

Response: There is not an unusual volume or character of traffic for the proposed Internalized Community and Vehicle Storage facility, as it generates very low traffic, as evidenced by the TIMA included with this submittal.

B. The characteristics of the proposed conditional use are reasonably compatible with the types of uses permitted in the surrounding areas.

Response: The area is characterized as commercial to the south and west (convenience store with fuel pumps, Sun Devil Auto, Van's Golf Shop, Dunn-Edwards Paint and other uses – all zoned C-3, with limited areas of C-4), the existing Hayden-Rhodes/Central Arizona Project canal to the north (zoned O-S), and the Loop 101 Pima Freeway to the east (not-zoned / C-2).

Great care has been taken to design a site and building that both enhances the built environment of the area, provides a much-needed service in the area and utilizes existing offsite buildings and structures to essentially “hide”. As you drive into the project site along the main driveway (Hayden Road extended), no buildings are immediately visible; they are to the left and right, somewhat “hidden” behind the various existing commercial uses that vary in height up to 3 stories.

C. The additional conditions specified in Section 1.403, as applicable, have been satisfied.

Response: There are no specified additional conditions that apply to the proposed Internalized Community Storage, or to Vehicle Storage, as noted under Section 1.403 of the City of Scottsdale Zoning Ordinance.

Exhibit 'A'

Shared Access Easement Agreement

1623859716620-24-1-1--
Garcia

WHEN RECORDED, RETURN TO:

Snell & Wilmer, LLP
400 East Van Buren
Phoenix, AZ 85004-2202
Attn: Byron Sarhangian, Esq.
977611A

ACCESS AND UTILITY EASEMENT AGREEMENT

This Access and Utility Easement Agreement (this "Agreement") is made as of June 15th, 2021 (the "Effective Date") by and between VAN'S GOLF PROPERTIES L.L.C., an Arizona limited liability company ("Van's Golf"); DUNN-EDWARDS CORPORATION, a Delaware corporation ("Dunn-Edwards," and together with Van's Golf, the "Grantors"); and FLW STORAGE LLC, an Arizona limited liability company ("Grantee"). Van's Golf, Dunn-Edwards, and Grantee are sometimes collectively referred to herein as the "Parties" or individually as the "Party".

RECITALS

A. Van's Golf, Dunn-Edwards, and Grantee are each the owners of their respective parcels of real property located in Scottsdale, Arizona, as more particularly described in Exhibit A-1, Exhibit A-2, and Exhibit A-3 hereto (the "Van's Golf Property", the "Dunn-Edwards Property" and the "Grantee Property", respectively).

B. The Van's Golf Property (aka Pad 5A and APN 215-51-001R) and the Dunn-Edwards Property (aka Pad 4 and APN 215-51-001N) are subject to the Reciprocal Easement Declaration recorded on September 2, 1994, in Document No. 94-0655559, Official Records of Maricopa County, Arizona (called the "Existing REA"). Among other things, the Existing REA establishes an easement called the "Entryway Easement" between the Van's Golf Property and the Dunn-Edwards Property for the benefit of various parcels described in the Existing REA.

C. By their execution of this Agreement, Grantors intend to grant to Grantee an access easement over the area that is subject to the Entryway Easement ("Existing Easement Area") as well as those areas that are legally described on Exhibit B-1 and Exhibit B-2 attached hereto, thereby affording the Grantee Property access to Frank Lloyd Wright Boulevard, all in exchange for the consideration described in this Agreement. The Parties additionally intend to establish certain restrictions and limitations that are described below.

D. Grantee intends to construct a self-storage project on the Grantee Property with controlled access features (the "Project").

NOW, THEREFORE, in consideration of the foregoing and the mutual covenants and agreements hereinafter set forth, and for other good and valuable consideration, the adequacy of which is hereby acknowledged, the Parties agree as follows:

AGREEMENT

1. Grant of Easements.

(a) Van's Golf Access Easement. Van's Golf hereby grants to Grantee, and its successors and assigns as owners of the Grantee Property, and hereby creates and imposes upon the portion of the Van's Golf Property that consists of (a) the portion of the Existing Easement Area that falls within the Van's Golf Property, and (b) the property legally described on Exhibit B-1 attached hereto (collectively, the "**Van's Easement Area**"), for the benefit of the Grantee Property: (i) a perpetual, non-exclusive easement on, over, and through the Van's Easement Area for the purpose of pedestrian and vehicular ingress and egress by Grantee and Grantee's employees, agents, contractors, customers, visitors, invitees, licensees, tenants, subtenants, and concessionaires (collectively, "**Permittees**"); and (ii) a perpetual, non-exclusive easement on, over, under, and through the Van's Easement Area for the purposes of installing, constructing, connecting, maintaining, repairing, replacing, and relocating underground utility facilities, conduit, and cables, together with all appurtenant equipment deemed necessary by Grantee (collectively, the "**Facilities**"). For added clarity, the definition of "**Facilities**" shall include underground facilities only.

(b) Dunn-Edwards Access Easement. Dunn-Edwards hereby grants to Grantee, and its successors and assigns as owners of the Grantee Property, and hereby creates and imposes upon the portion of the Dunn-Edwards Property that consists of (a) the portion of the Existing Easement Area that lies within the Dunn-Edwards Property, and (b) the property legally described on Exhibit B-2 attached hereto (collectively, the "**Dunn-Edwards Easement Area**"), for the benefit of the Grantee Property: (i) a perpetual, non-exclusive easement on, over, and through the Dunn-Edwards Easement Area for the purpose of pedestrian and vehicular ingress and egress by Grantee and Grantee's Permittees; and (ii) a perpetual, non-exclusive easement on, over, under, and through the Dunn-Edwards Easement Area for the purposes of installing, constructing, connecting, maintaining, repairing, and replacing the Facilities.

(c) Definitions. The Van's Easement Area and the Dunn-Edwards Easement Area are called, collectively, the "**Expanded Easement Area.**" The Expanded Easement Area consists of the Existing Easement Area plus an approximately 720 square foot parcel of land that lies between the northerly end of the Existing Easement Area and the Grantee Property (the "**Additional Easement Area**"), which is legally described on Exhibit B-3 hereto. Exhibit C hereto is a diagram that depicts the approximate locations of the Van's Golf Property, the Dunn-Edwards Property, the Grantee Property, and the Expanded Easement Area.

(d) Relocate. Grantee shall have the right to relocate the electric transformer that is currently located on the portion of the Expanded Easement Area that forms part of the Dunn-Edwards Property to another location within the Dunn-Edwards Property that is approved by Dunn-Edwards (such approval not to be unreasonably withheld, conditioned or delayed), provided that (i) Grantee provides Dunn-Edwards with 10 days' prior written notice of the proposed relocation; (ii) the relocation does not unreasonably interfere with or diminish the utility services to Dunn-Edwards; and (iii) Grantee bears all of the costs of the relocation.

(e) Existing Improvements. Subject to the provisions of Section 1(d) above, Grantee acknowledges that all existing improvements that may be located in the Expanded Easement Area (curbing, landscaping, etc.) are expressly permitted under this Agreement from and after the Effective Date. Grantee agrees to use its reasonable efforts to ensure that these existing improvements will not be required to be removed in connection with Grantee's construction and installation work described in this Agreement; provided, however, in the event such disturbance cannot be reasonably avoided, Grantee shall have the right to remove any such existing improvements in connection with Grantee's construction and installation work described in this Agreement so long as Grantee restores such area promptly to the same or similar condition.

(f) Permittees. Notwithstanding anything to the contrary in this Agreement, the term "Permittees" will include the persons and entities described above only insofar as necessary for the lawful and customary use of the Grantee Property.

(g) Additional Limitations. Any above-ground Facilities proposed to be installed in the Expanded Easement Area must be approved in writing by the owner of the burdened parcel, except that Grantee may install pavement and curbing without further approval and except that Grantee may relocate the electric transformer on the Dunn-Edwards Property or the Grantee Property, as provided under Section 1(d) above. Further, Grantee must not alter the location of the existing curb cuts and driveway areas that provide access to the Van's Golf Property or the Dunn-Edwards Property.

2. Nature and Effect of Easements and Restrictions. The easements, covenants, restrictions and provisions contained in this Agreement:

(a) Are made for the direct benefit of the Parties hereto and their respective Permittees in their use of their respective properties;

(b) Create equitable servitudes upon each Party's property in favor of the properties of the other Parties;

(c) Constitute covenants running with the land, and shall bind and benefit the future owners of the properties in question; and

(d) Are appurtenances to the properties of each of the Parties, and shall not be transferred, assigned or encumbered except as an appurtenance to such properties.

3. Term. This Agreement shall continue in full force and effect in perpetuity, unless and until terminated by a duly recorded instrument, executed and acknowledged by all of the Parties subject to this Agreement on the date of such recordation. Anything to the contrary in this Agreement notwithstanding, however, either Grantor (or its successor owner) may terminate this Agreement, and the easements granted hereunder, by recording a notice of termination with the office of the Maricopa County Recorder, should Grantee (or any successor owner or Permittee of the Grantee Property) violate any of the provisions of Section 25(a) below.

4. Initial Construction and Installation.

(a) Grantee agrees that neither Grantee nor its Permittees will: (i) use the Expanded Easement Area for construction vehicle or equipment access during the development and construction of the Project, except as permitted in Section 4(d) below; or (ii) use any part of the Dunn-Edwards Property or the Van's Golf Property (including the Expanded Easement Area) at any time for parking, storage or staging.

(b) In connection with the installation of the Facilities, Grantee and its Permittees may use and locate construction vehicles and equipment in the Expanded Easement Area but only when engaged in actual construction and installation. During its installation of the Facilities, Grantee will use reasonable efforts to minimize (and cause its Permittees to minimize) any disruption to access to the Dunn-Edwards Property and Van's Golf Property and, in no case, will access be interrupted during customary business hours of operation on the Dunn-Edwards Property or the Van's Golf Property, as applicable. By way of example, Grantee will provide temporary access over all open-trenched areas affecting access points to the Dunn-Edwards Property or the Van's Golf Property. Grantee will provide both Dunn-Edwards and Van's Golf with at least 10 days' prior written notice of the commencement of any planned installation of the Facilities, including the estimated completion date as well as any plans for altered access or temporary restrictions in the areas of construction. When not actively used in construction and installation of the Facilities, the Expanded Easement Area must be maintained by Grantee in a clean and safe condition. Once commenced, all Facilities installation must be completed in a commercially reasonable time.

(c) Grantors have advised Grantee that various utility easements affect the Expanded Easement Area. Grantee must make all appropriate inquiry of any applicable utility company regarding the exact physical location of all utility lines. Grantee must obtain all appropriate consents and approvals to relocate any existing utility lines. All utility relocation work must be performed in accordance with the utility company's standards and requirements. Grantee shall ensure that its activities in the Expanded Easement Area do not damage the existing utility lines or interrupt utility service, and Grantee must indemnify, defend, and hold harmless each of the applicable Grantors for, from, and against all loss, cost, damage, liability, and claims arising out of any acts or omissions of Grantee or its Permittees in connection with the utility work described above.

(d) Grantee shall use commercially reasonable efforts to complete the construction of the Project on the Grantee Property within twenty-four (24) months of commencement, subject to force majeure and/or other causes beyond the reasonable control of Grantee. Except in connection with active construction efforts on the Expanded Easement Area described in Section 4(b) above, Grantee will use alternate access points (other than the Expanded Easement Area) for construction vehicles and material deliveries during construction of the Project on the Grantee Property. This includes Grantee's use of the alternate access points to the farthest east and west of the Grantee Property. If, and only if, Grantee is prevented from using these alternative access points by applicable governmental authorities, Grantee, after written notice to both Grantors, will be entitled to use the Expanded Easement Area for construction traffic to and from the Grantee Property so long as: (i) construction vehicle and equipment access is limited, to the fullest extent possible, to periods of time before 6:00 a.m. and after 6:00 p.m.; (ii) entry and exit points from and to the Expanded Easement Area from and to the Van's Golf Property and the Dunn-Edwards Property are not blocked by entry or exit traffic from the Grantee

Property (which may be accomplished through monitored and regulated ingress and egress by Grantee); and (iii) all damage as a result of this construction traffic is promptly repaired.

(e) No later than the earliest of (i) three months following completion of the installation of the Facilities, (ii) completion of construction of the Project on the Grantee Property, or (iii) 36 months following the Effective Date, Grantee shall, at its sole cost, restore the paving on the Entry Easement Area and pave the Additional Easement Area, in each case to Grantors' reasonable satisfaction and at least to the standards of the paving on the Entry Easement Area when it was initially installed.

(f) As partial consideration for Grantors' grant of the easements provided for in this Agreement, Grantee shall, at its sole cost, no later than six months following the Effective Date, restore the parking lots located on the Van's Golf Property and the Dunn-Edwards Property to commercial grade, Class A standards, in each case reasonably satisfactory to the Grantor who owns the parking lot in question. In the case of Dunn-Edwards' parking lot, such standards shall include, without limitation, performing all of the work relating to such parking lot that is specified in the bid by Sundland Asphalt dated August 3, 2020, No. 6199, Scottsdale Store #65, a copy of which has been provided to Grantee.

5. Construction Liens. In the event any liens are filed against the Dunn-Edwards Property or the Van's Golf Property in connection with any work performed by or on behalf of Grantee or in connection with any act or omission of Grantee pursuant to this Agreement, Grantee shall have the liens immediately discharged of record.

6. Non-disturbance and Repair. Grantee will not cause unreasonable interference with the activities of the Grantors or any of the benefitted owners described in the Existing REA in connection with Grantee's operations in the Expanded Easement Area.

7. Maintenance. At all times from and after the Effective Date, Grantee, at its sole cost and expense, shall maintain, repair, and replace the Expanded Easement Area in good order, condition, and repair; provided, however, that the Parties owning each of the Dunn-Edwards Property, the Van's Golf Property and the Grantee Property, respectively, will be responsible for maintaining, repairing, and replacing, in each case except as provided in Section 4 above: (i) any utility facilities installed by such Party in or under the Expanded Easement Area or another Party's property; and (ii) any parking areas, landscaping, lighting, and monument signs located on such Party's property. For purposes of the prior sentence, each Party shall have the right to enter the Expanded Easement Area to perform the utility maintenance, repair, and/or replacement. Grantee's ongoing maintenance responsibilities described in this Section 7 will include the repair of all pot holes and periodic repaving; however, if any damage results from an identifiable and specific use or condition on either the Van's Golf Property or the Dunn-Edwards Property (other than ordinary wear and tear), the responsible owner will pay for the costs of repair. Any owner conducting any maintenance, repair, replacement, construction, installation, or other similar activity on another Party's property that may impact access over or utilities within the Expanded Easement Area as permitted in this Agreement, including without limitation, construction and installation of any utilities: (i) must provide plans and specifications to the Party owning the burdened property for any new construction for the burdened owner Party's review and approval, which will not be unreasonably withheld, and will be deemed given

if such Party fails to respond within 15 days after receipt; (ii) must provide at least 10 days' written notice to all other Parties prior to commencing any such activity (except in the case of an emergency, in which case notice must be given as soon as, and in a manner that is, reasonably practicable); (iii) may not unreasonably interfere with the business operations of any other property; (iv) must coordinate its construction activities with the burdened owner Party and reasonably accommodate such Party's requests to the extent related to minimizing disruption to such Party's property; (v) after commencement, must diligently pursue such activity to completion; and (vi) must cause such activities to be performed in a good and workmanlike, lien-free manner.

8. Default: Remedies.

(a) If Grantee fails to perform any of its obligations under this Agreement as and when provided for hereunder (including, without limitation, Grantee's obligations under Sections 4(e), 4(f), and 7 above), either of Grantors may provide written notice to Grantee and the other Grantor of the failure of performance, in which case, if Grantee fails to perform the matter within 30 days of the written notice (or, if such default is not one that is reasonably susceptible of being cured within a period of 30 days, then within such additional period of time as may be reasonably necessary to effect a cure, so long as Grantee commences cure within such 30-day period and thereafter diligently and continuously pursues such cure to completion), Grantee shall be in "**Default**" hereunder. Upon the occurrence of a Default, the notifying Grantor may (i) cause the work to be performed at Grantee's expense and Grantee will reimburse the performing Grantor for the cost of the performance and repairs plus a 10% service fee by no later than 30 days after Grantee has been supplied with a verifiable cost accounting, (ii) seek injunctive relief, and/or (iii) seek damages. Amounts not timely repaid under this Section 8(a) will bear interest at the rate of 10% per annum.

(b) There is hereby established a lien against the Grantee Property, which lien shall secure payment of all amounts that Grantee (or any subsequent owner of the Grantee Property) should become obligated to pay to either Grantor pursuant to Section 8(a) above. Any Grantor claiming a lien pursuant to the preceding sentence shall, in order to enforce such lien, execute and record a notice of its claim of lien, which notice shall include (i) the name of the lien claimant; (ii) an identification of the owner or reputed owner of the Grantee Property; (iii) a legal description of the Grantee Property; (iv) a description of the basis for the claim, including, if applicable, a general description of the work performed that has given rise to the claim of lien and a statement itemizing the amount thereof; and (v) a statement that the lien is claimed pursuant to the provisions of this Agreement, reciting the recorder's number hereof. The notice shall be duly acknowledged and shall certify that a copy thereof has been served upon the owner against whom the lien is claimed by personal service or by certified mail, return receipt requested. The lien shall be in the amount claimed thereby (plus interest at 10% per annum and any additional costs and expenses, including reasonable attorneys' fees, incurred by the lien claimant in seeking to enforce or foreclose such lien) and may be foreclosed in the manner provided by law for foreclosure of realty mortgages.

9. Indemnity and Insurance. Each Party agrees to indemnify, defend, and hold harmless each of the other Parties for, from, and against all loss, cost, damage, liability, and claims arising out of the use of the Expanded Easement Area by the respective Party or its

Permittees. In furtherance of this indemnity, each Party will insure the use of the Expanded Easement Area by commercial general liability insurance in commercially reasonable amounts of not less than \$1,000,000.00 U.S. per occurrence and aggregate and will name the other Parties as additional insureds on the policies.

10. No Public Rights. Nothing contained in this Agreement shall or shall be deemed to constitute a gift or dedication of any portion of the Expanded Easement Area to the general public, for the benefit of the general public, or for any public purpose whatsoever, it being the intention of Grantors and Grantee that this Agreement shall be strictly limited to and for the purposes expressed in this Agreement and/or the Existing REA. Grantors and Grantee agree and acknowledge that, except as expressly set forth herein, there are no intended third-party beneficiaries of this Agreement or of any of the rights and privileges conferred herein.


11. Amendment. Except as otherwise provided in Section 3 above, no termination, extension, modification or amendment of this Agreement will be effective until a written instrument setting forth its terms has been executed and acknowledged by the Parties and recorded.

12. Priority of this Agreement. This Agreement shall be senior and superior to any and all deeds of trust, mortgages or similar monetary liens or encumbrances of any type or amount (each, an "**Encumbrance**") which may now or hereafter encumber the Van's Golf Property, the Dunn-Edwards Property, or the Grantee Property. Each Party hereby represents and warrants that its Property is not subject to any Encumbrances by any lender except those signing on the Lender Consent pages attached to this Agreement.

13. Attorneys' Fees. In the event that any litigation should arise out of or relate to this Agreement, the prevailing Party or Parties shall be entitled to recover its/their court costs and reasonable attorneys' fees from the non-prevailing Party or Parties.

14. Notices. All notices, demands, statements and requests required or permitted to be given hereunder must be in writing and shall be deemed properly given (i) when personally delivered; (ii) three business days after being mailed by certified U.S. mail, return receipt requested, postage prepaid; or (iii) one business day after being sent by FedEx, Express Mail, or other commercial overnight courier, in each case (except for personal delivery) addressed as set forth below:

If to Van's Golf: c/o Roger Dunn Golf
1430 South Village Way, Suite "T"
Santa Ana, CA 92705
Attention: Alan G. Morris

If to Dunn-Edwards: c/o Nick Hess
Dunn-Edwards Corporation
~~4885 E. 2nd Place~~ 4885 E. 52nd Place 
Los Angeles, CA 90058

If to Grantee: Clear Sky Capital
 2398 East Camelback Road, Suite 615
 Phoenix, AZ 85016
 Attn: Matt Mason, General Counsel

With a required copy to: Snell & Wilmer, LLP
 400 East Van Buren
 Phoenix, AZ 85004-2202
 Attn: Byron Sarhangian, Esq.

If any Party changes its address, such Party shall promptly send notice to the other Parties of the new address to which notices to such Party should be sent.

15. Severability. Invalidation of any of the provisions contained in this Agreement, or of the application thereof to any person by judgment or court order, shall in no way affect any of the other provisions hereof or the application thereof to any other person, and the same shall remain in full force and effect.

16. Entire Agreement. This Agreement and the exhibits attached hereto contain all of the representations and the entire agreement between the Parties with respect to the subject matter hereof. Any prior correspondence, memoranda or agreements between the Parties or any of them with respect to the subject matter hereof are merged herein and replaced by this Agreement.

17. No Strict Construction. The rule of strict construction does not apply to this Agreement. This Agreement shall be given a reasonable construction in order to fulfill the intentions of the Parties. The Parties acknowledge that the Parties and their counsel have reviewed and revised this Agreement and that the normal rule of construction to the effect that any ambiguities are to be resolved against the drafting party shall not be employed in the interpretation of this Agreement or any exhibits or amendments hereto.

18. Counterparts. This Agreement may be executed in several counterparts, each of which shall be deemed an original. The signatures of the Parties hereto on this Agreement may be executed and notarized on separate pages, and when attached to this Agreement shall constitute one complete document.

19. Captions. The Section headings appearing in this Agreement are for convenience of reference only, and are not intended, to any extent and for any purpose, to limit or define the text of any Section hereof.

20. Further Assurances. Each Party agrees that it will execute and deliver such other documents and take such other action as may be reasonably requested by any other Party to effectuate the purposes and intention of this Agreement.

21. Power and Authority. Each Party hereby represents and warrants that (i) it has taken, as applicable, all corporate, partnership, limited liability company or equivalent entity actions required for its execution and delivery of this Agreement; and (ii) its compliance with or

fulfillment of the terms and conditions hereof will not conflict with, or result in a breach of, the terms, conditions or provisions of, or constitute a default under, any contract to which it is a party or by which it is otherwise bound.

22. Exhibits. All Exhibits referred to herein and attached hereto shall be deemed part of this Agreement.

23. Recording. This Agreement shall be recorded in the records of Maricopa County, Arizona.

24. Governing Laws. The internal laws of the State of Arizona shall apply to this Agreement without giving effect to the choice of law provisions of such State.

25. Grantee's Special Covenants. Grantee covenants and agrees that:

(a) The Project will be completed no later than three years from the date this Agreement is recorded.

(b) At no time will the Grantee Property be used for an auction (except for auctions conducted in the ordinary course of a self-storage business), paint store, golf equipment store, drive-thru or fast food restaurant, grocery or similar big box retail store, gym or physical fitness facility, swap meet, auto auction, marijuana dispensary, funeral home, flea market, adult entertainment club, adult video store or adult book store, liquor store, abortion clinic, church or other place of worship, tattoo parlor, self-service laundry facility, check cashing establishment, off track betting facility, banquet hall, auditorium, massage parlor, vapor store, office devoted to the Department of Motor Vehicles, office or clinic primarily devoted to drug rehabilitation services, or office devoted to monitoring or meeting of paroled individuals.

(c) In no event shall the Grantee Property's use of the Expanded Easement Area exceed 60 vehicle trips (i.e., 30 ins and 30 outs) per hour during peak periods.

[SIGNATURES BEGIN ON FOLLOWING PAGE]

ACCESS AND UTILITY EASEMENT AGREEMENT – SIGNATURE PAGE

The Parties have executed this Agreement as of the Effective Date above.

GRANTORS:

**DUNN-EDWARDS CORPORATION, a
Delaware corporation**

By: *Robert Hill*
Name: Robert Hill
Title: EVP/CFO

**CALIFORNIA ALL-PURPOSE
CERTIFICATE OF ACKNOWLEDGMENT**

A notary public or other officer completing this certificate verifies only the identity of the individual who signed the document to which this certificate is attached, and not the truthfulness, accuracy, or validity of that document.

STATE OF CALIFORNIA

COUNTY OF LOS ANGELES

On MAY 5, 2021, before me, AMALIA OROSCO-MEZA, NOTARY PUBLIC
(Here insert name and title of the officer)

personally appeared ROBERT W HILL,

who proved to me on the basis of satisfactory evidence to be the person(s) whose name(s) is/are subscribed to the within instrument and acknowledged to me that he/she/they executed the same in his/her/their authorized capacity(ies), and that by his/her/their signature(s) on the instrument the person(s), or the entity upon behalf of which the person(s) acted, executed the instrument.

I certify under PENALTY OF PERJURY under the laws of the State of California that the foregoing paragraph is true and correct.

WITNESS my hand and official seal.

Amalia Orasco-Meza
Signature of Notary Public

(Notary Seal)



LENDER CONSENT

JPMorgan Chase Bank, N.A. ("Lender"), is the Beneficiary of a Deed of Trust, Security Agreement, Assignment of Leases and Rents and Fixture Filing ("Deed of Trust"), recorded in the Office of the County Recorder of Maricopa County on February 3, 2017, as Document No. 20170087021 covering the Van's Golf Property described in the Agreement to which this Lender Consent is attached, and Lender hereby subordinates the lien evidenced by the above described Deed of Trust to the Agreement and agrees the Agreement shall remain in full force and effect even if Lender enforces the lien evidenced by such Deed of Trust.

LENDER:
JPMORGAN CHASE BANK, N.A.

By [Signature]
Its Vice president

STATE OF California

COUNTY OF Orange

This instrument was acknowledged before me on 06/10, 2021, by Jennifer Tang, the Vice president of Chase.

[Signature]
Notary Public, State of California

My Commission expires
01/25/2022



ACCESS AND UTILITY EASEMENT AGREEMENT – SIGNATURE PAGE

LENDER CONSENT

Clear Sky Capital Scottsdale Self Storage LP ("Lender"), is the Beneficiary of a Deed of Trust, Assignment of Leases and Rents, Security Agreement and Fixture Filing ("Deed of Trust"), recorded in the Office of the County Recorder of Maricopa County on September 5, 2019, as Document No. 20190693140, covering the Grantee Property described in the Agreement to which this Lender Consent is attached, and Lender hereby subordinates the lien evidenced by the above described Deed of Trust to the Agreement and agrees the Agreement shall remain in full force and effect even if Lender enforces the lien evidenced by such Deed of Trust.

LENDER:

Clear Sky Capital Scottsdale Self Storage LP

By *John Stevenson*
Its *Authorized Officer*

STATE OF *Arizona*


COUNTY OF *maricopa*

This instrument was acknowledged before me on *June 15*, 2021, by *John Stevenson*, the *authorized* of Clear Sky Capital Scottsdale Self Storage LP. *Officer*

Colleen A Stout
Notary Public, State of *Arizona*

My Commission expires

11-4-2024



**EXHIBIT A-1
TO
ACCESS AND UTILITY EASEMENT AGREEMENT**

(legal description of the Van's Golf Property)

That portion of the Southeast quarter of Section 1, Township 3 North, Range 4 East of the Gila and Salt River Base and Meridian, Maricopa County, Arizona, more particularly described as follows:

COMMENCING at the East quarter corner of said Section 1; Thence South 00 degrees 08 minutes 16 seconds West along the East line of said Southeast quarter a distance of 734.64 feet to a point on the Southerly right-of-way line of Granite Reef Aqueduct as described in Docket 11594, pages 159 to 162, inclusive, records of Maricopa County, Arizona; Thence North 76 degrees 27 minutes 37 seconds West along said Southerly line a distance of 443.57 feet to the True Point of Beginning; Thence South 13 degrees 32 minutes 23 seconds West 346.28 feet to a point on the Northerly line of Frank Lloyd Wright Boulevard (C.A.P. Parkway) as described in Document No. 85-016485 and Document No. 85-016489, records of Maricopa County, Arizona, said point lying on a curve, the radius of which bears North 19 degrees 33 minutes 11 seconds East a distance of 1735.00 feet; Thence Northwesterly along said Northerly line and the arc of said curve through a central angle of 05 degrees 06 minutes 36 seconds a distance of 154.74 feet; Thence North 13 degrees 32 minutes 23 seconds East leaving said Northerly line a distance of 323.24 feet to a point on the Southerly right-of-way line of said Granite Reef Aqueduct; Thence South 76 degrees 27 minutes 37 seconds East along said Southerly line a distance of 152.96 feet to the True Point of Beginning.

**EXHIBIT A-2
TO
ACCESS AND UTILITY EASEMENT AGREEMENT**

(legal description of the Dunn-Edwards Property)

THAT PORTION OF THE SOUTHEAST QUARTER OF SECTION 1, TOWNSHIP 3 NORTH, RANGE 4 EAST OF THE GILA AND SALT RIVER BASE AND MERIDIAN, MARICOPA COUNTY, ARIZONA, DESCRIBED AS FOLLOWS:

COMMENCING AT THE EAST QUARTER CORNER OF SAID SECTION 1;

THENCE SOUTH 00 DEGREES 08 MINUTES 16 SECONDS WEST ALONG THE EAST LINE OF SAID SOUTHEAST QUARTER 734.64 FEET TO A POINT ON THE SOUTHERLY RIGHT-OF-WAY LINE OF GRANITE REEF AQUEDUCT AS DESCRIBED IN DOCKET 11594, PAGE 159, RECORDS OF MARICOPA COUNTY, ARIZONA;

THENCE NORTH 76 DEGREES 27 MINUTES 37 SECONDS WEST ALONG SAID SOUTHERLY LINE 596.53 FEET TO THE POINT OF BEGINNING;

THENCE SOUTH 13 DEGREES 32 MINUTES 23 SECONDS WEST LEAVING SAID SOUTHERLY LINE 323.24 FEET TO A POINT ON THE NORTHERLY LINE OF FRANK LLOYD WRIGHT BOULEVARD (C.A.P. PARKWAY) AS DESCRIBED AS 85-016485 OF OFFICIAL RECORDS AND RECORDED AS 85-016489 OF OFFICIAL RECORDS, RECORDS OF MARICOPA COUNTY, ARIZONA, SAID POINT LYING ON A CURVE, THE RADIUS OF WHICH BEARS NORTH 24 DEGREES 39 MINUTES 47 SECONDS EAST 1735.00 FEET;

THENCE NORTHWESTERLY ALONG SAID NORTHERLY LINE AND THE ARC OF SAID CURVE THROUGH A CENTRAL ANGLE OF 05 DEGREES 35 MINUTES 34 SECONDS 169.35 FEET;

THENCE NORTH 13 DEGREES 32 MINUTES 23 SECONDS EAST LEAVING SAID NORTHERLY LINE 282.51 FEET TO A POINT ON THE SOUTHERLY RIGHT-OF-WAY LINE OF SAID GRANITE REEF AQUEDUCT;

THENCE SOUTH 76 DEGREES 27 MINUTES 37 SECONDS EAST ALONG SAID SOUTHERLY LINE 164.32 FEET TO THE POINT OF BEGINNING.

**EXHIBIT A-3
TO
ACCESS AND UTILITY EASEMENT AGREEMENT**

(legal description of the Grantee Property)

A PORTION OF THE SOUTHEAST QUARTER OF SECTION 1, TOWNSHIP 3 NORTH, RANGE 4 EAST OF THE GILA AND SALT RIVER MERIDIAN, MARICOPA COUNTY, ARIZONA, MORE PARTICULARLY DESCRIBED AS FOLLOWS:

COMMENCING AT THE EAST QUARTER CORNER OF SAID SECTION 1;

THENCE SOUTH 00°08'16" WEST ALONG THE EAST LINE OF SAID SECTION 1, A DISTANCE OF 734.61 FEET TO THE SOUTHERLY LINE OF THE CAWCD AQUEDUCT RIGHT-OF-WAY;

THENCE NORTH 76°27'37" WEST ALONG SAID SOUTHERLY LINE A DISTANCE OF 97.66 FEET TO THE SOUTHEAST CORNER OF THE ABANDONED RIGHT-OF-WAY AS DESCRIBED IN RECORDED DOCUMENT 88-012452, IN THE RECORDS OF MARICOPA COUNTY, ARIZONA, AND THE POINT-OF-BEGINNING OF THE HEREIN DESCRIBED PARCEL:

THENCE CONTINUING NORTH 76°27'37" WEST ALONG THE SOUTHERLY LINE OF SAID CAWCD AQUEDUCT AND THE SOUTHERLY LINE OF SAID ABANDONED RIGHT-OF-WAY, A DISTANCE OF 1452.85 FEET TO A POINT, SAID POINT LIES ON A CURVE, CONCAVE SOUTHWESTERLY, HAVING A RADIUS OF 3065.00 FEET AND WHOSE CENTER BEARS SOUTH 29°16'56" WEST FROM THE LAST DESCRIBED POINT;

THENCE NORTHWESTERLY ALONG THE ARC OF SAID CURVE AND ALONG THE SOUTHERLY LINE OF SAID ABANDONED RIGHT-OF-WAY, THROUGH A CENTRAL ANGLE OF 08°25'29", AN ARC LENGTH OF 450.68 FEET TO A POINT OF NONTANGENCY;

THENCE SOUTH 76°27'37" EAST PARALLEL WITH AND 20.00 FEET SOUTHERLY OF THE AFOREMENTIONED ABANDON RIGHT-OF-WAY, A DISTANCE OF 1872.59 FEET;

THENCE SOUTH 00°08'16" WEST PARALLEL WITH AND 95.00 FEET WEST OF THE EAST LINE OF SAID SECTION 1, A DISTANCE OF 92.52 FEET TO THE POINT-OF-BEGINNING.


**EXHIBIT B-1
TO
ACCESS AND UTILITY EASEMENT AGREEMENT**

(legal description of the portion of the Additional Easement Area that falls within the Van's Golf Easement Area; depiction of such portion and of the Existing Easement Area)


EXHIBIT
DESCRIPTION OF
18'X20' ENTRYWAY EASEMENT
8720 E. FRANK LLOYD WRIGHT BOULEVARD

THE WEST 20.00 FEET OF THE NORTH 18.00 FEET PAD 5A AS DESCRIBED IN DOCUMENT NO. 1994-0655559, RECORDS OF MARICOPA COUNTY, ARIZONA LOCATED IN THE SOUTHEAST QUARTER OF SECTION 1, TOWNSHIP 3 NORTH, RANGE 4 EAST OF THE GILA AND SALT RIVER BASE AND MERIDIAN, MARICOPA COUNTY, ARIZONA

COMPRISING OF 360 SQ. FEET OR 0.008 ACRES MORE OR LESS



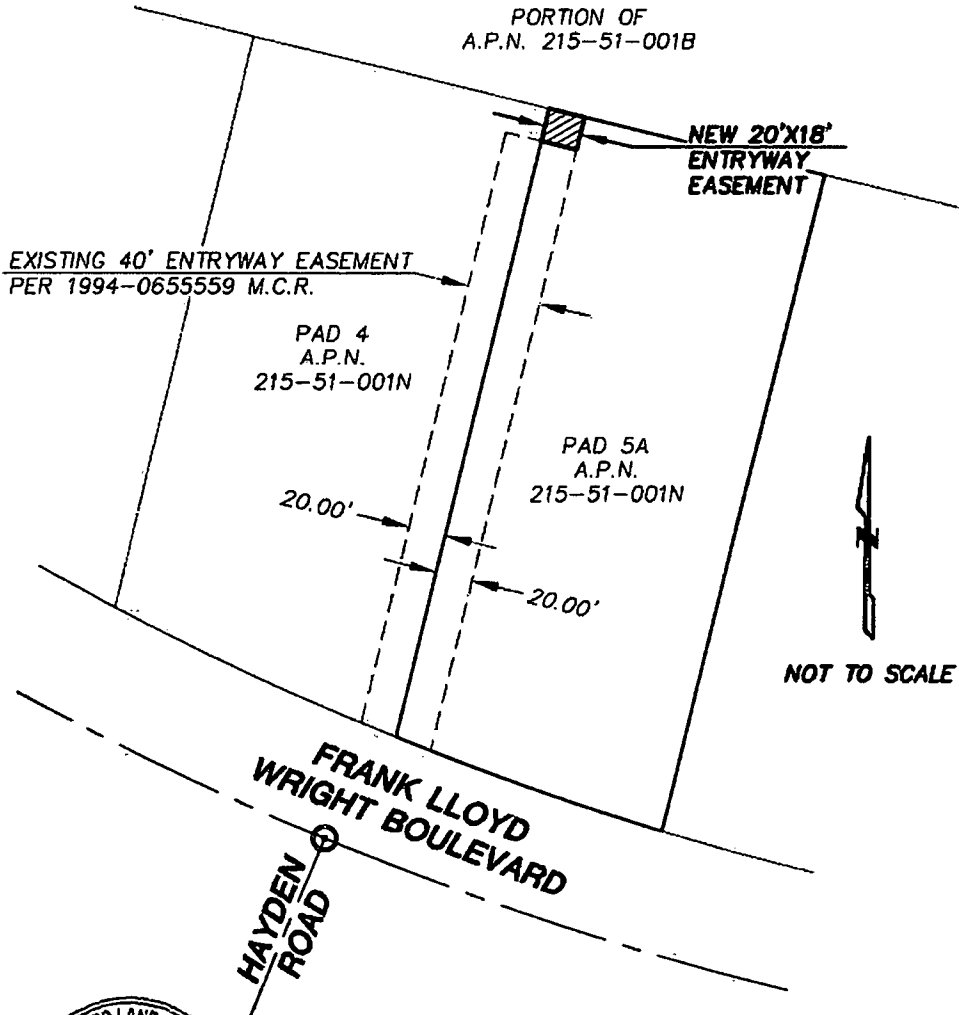
David S. Klein

	2122 W. Lone Cactus Dr. Ste. 11, Phoenix, AZ 85027 623-869-0223 (office) 623-869-0726 (fax) www.superiorsurveying.com info@superiorsurveying.com
DATE: 4/10/2020	JOB NO.: 180718-EX2

EXHIBIT

DEPICTION OF
18'X20' ENTRYWAY EASEMENT
8720 E. FRANK LLOYD WRIGHT BOULEVARD

PORTION OF
A.P.N. 215-51-001B



David S. Klein

SUPERIOR
SURVEYING SERVICES, INC.

2122 W. Lone Cactus Dr.
Ste. 11, Phoenix, AZ 85027
623-869-0223 (office)
623-869-0726 (fax)
www.superiorsurveying.com
info@superiorsurveying.com

DATE: 4/10/2020

JOB NO.: 190718-EX2

**EXHIBIT B-2
TO
ACCESS AND UTILITY EASEMENT AGREEMENT**

(legal description of the portion of the Additional Easement Area that falls within the Dunn-Edwards Easement Area; depiction of such portion and of the Existing Easement Area)

EXHIBIT

**DESCRIPTION OF
18'X20' ENTRYWAY EASEMENT AT
8686 E. FRANK LLOYD WRIGHT BOULEVARD**

THE EAST 20.00 FEET OF THE NORTH 18.00 FEET PAD 4 AS DESCRIBED IN DOCUMENT NO. 1994-0655559, RECORDS OF MARICOPA COUNTY, ARIZONA, LOCATED IN THE SOUTHEAST QUARTER OF SECTION 1, TOWNSHIP 3 NORTH, RANGE 4 EAST OF THE GILA AND SALT RIVER BASE AND MERIDIAN, MARICOPA COUNTY, ARIZONA.

COMPRISING OF 360 SQ. FEET OR 0.008 ACRES MORE OR LESS




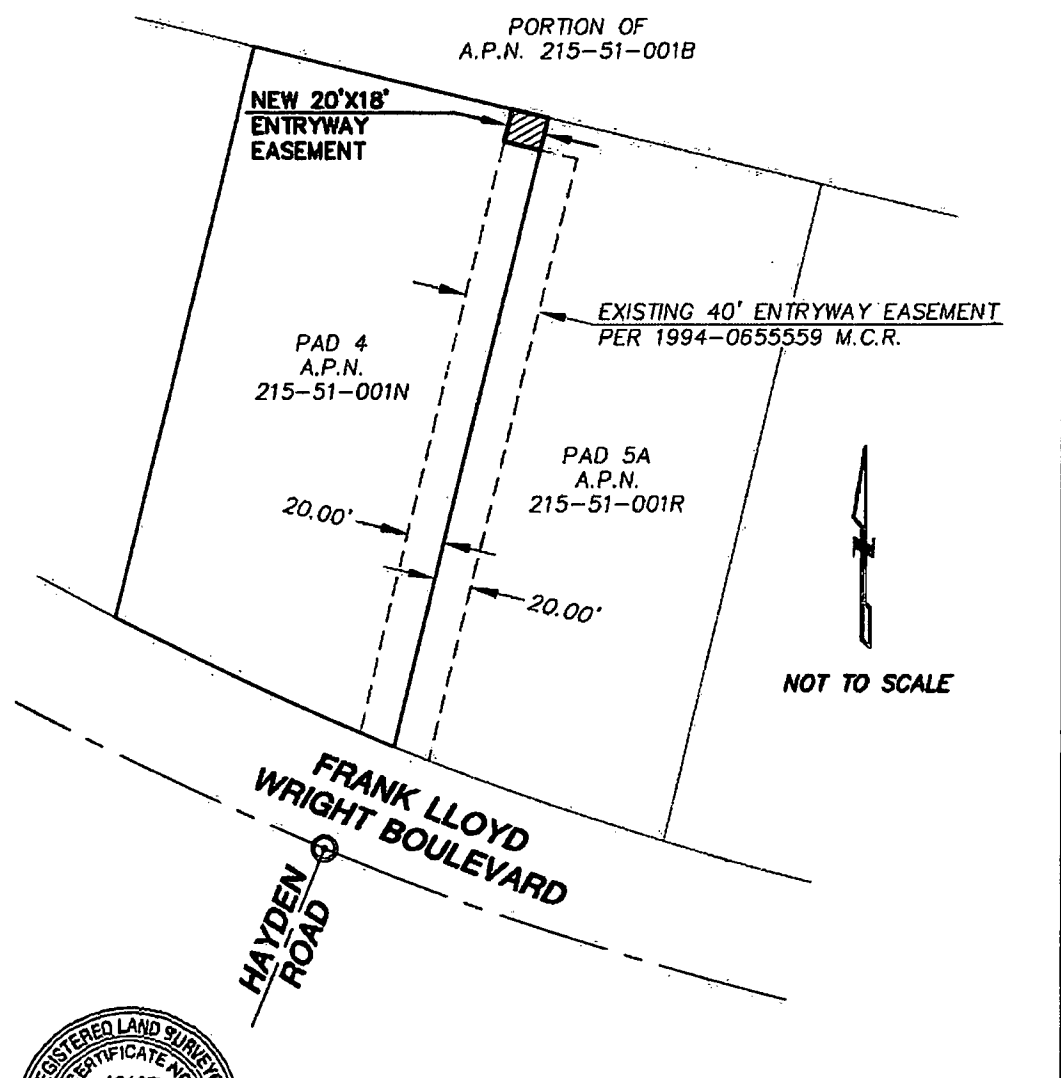
David B. Klein

 SUPERIOR SURVEYING SERVICES, INC.	2122 W. Lone Cactus Dr. Ste. 11, Phoenix, AZ 85027 623-869-0223 (office) 623-869-0726 (fax) www.superiorsurveying.com info@superiorsurveying.com
	DATE: 4/10/2020

EXHIBIT

DEPICTION OF
18'X20' ENTRYWAY EASEMENT
8686 E. FRANK LLOYD WRIGHT BOULEVARD

PORTION OF
A.P.N. 215-51-001B



David S. Klein

<p>SUPERIOR SURVEYING SERVICES, INC.</p>	2122 W. Lone Cactus Dr. Ste. 11, Phoenix, AZ 85027 623-869-0223 (office) 623-869-0726 (fax) www.superiorsurveying.com info@superiorsurveying.com
	<p>DATE: 4/10/2020</p>

**EXHIBIT B-3
TO
ACCESS AND UTILITY EASEMENT AGREEMENT**

(legal description of the Additional Easement Area; depiction of the Additional Easement Area and of the Existing Easement Area, which collectively form the Expanded Easement Area)

EXHIBIT

**DESCRIPTION OF
18'X40' ENTRYWAY EASEMENT
8686 & 8720 E. FRANK LLOYD WRIGHT BOULEVARD**

THE EAST 20.00 FEET OF THE NORTH 18.00 FEET OF PAD 4, TOGETHER WITH THE WEST 20.00 FEET OF THE NORTH 18.00 FEET OF PAD 5A AS DESCRIBED IN DOCUMENT NO. 1994-0655559, RECORDS OF MARICOPA COUNTY, ARIZONA, LOCATED IN THE SOUTHEAST QUARTER OF SECTION 1, TOWNSHIP 3 NORTH, RANGE 4 EAST OF THE GILA AND SALT RIVER BASE AND MERIDIAN, MARICOPA COUNTY, ARIZONA.

COMPRISING OF 720 SQ. FEET OR 0.008 ACRES MORE OR LESS




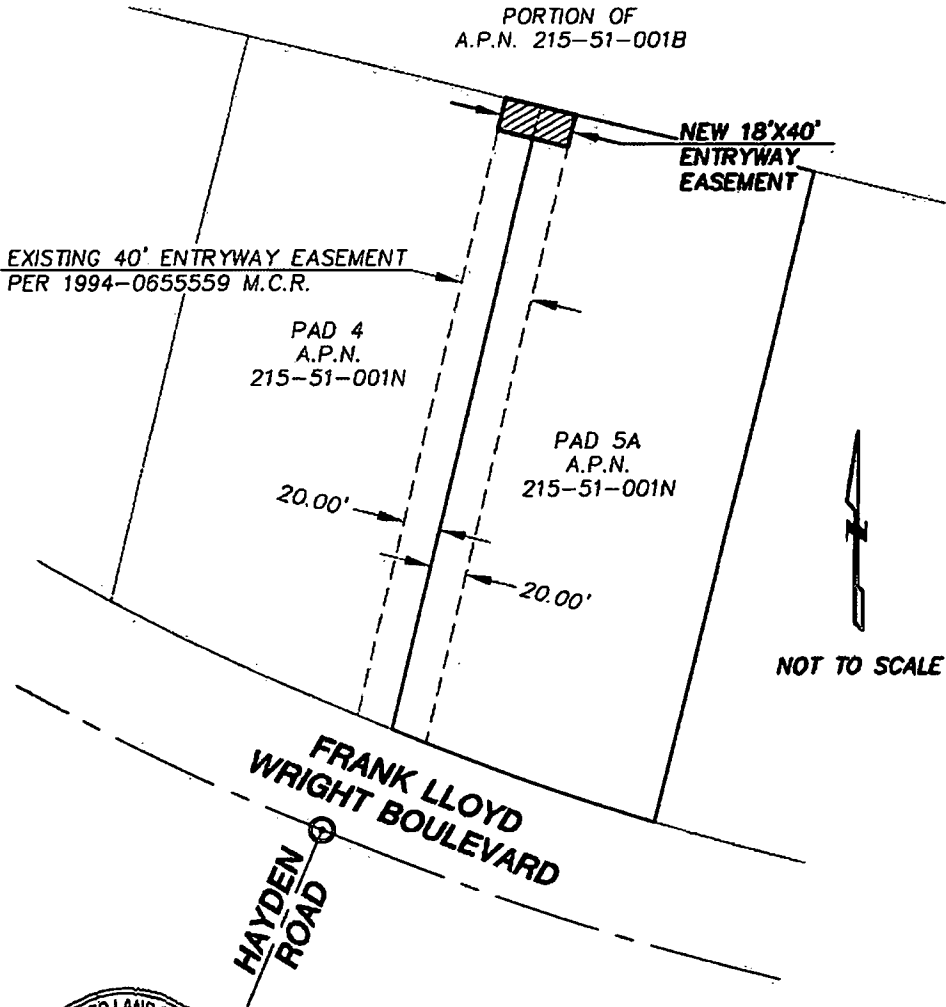
David S. Klein

 <p>SUPERIOR SURVEYING SERVICES, INC.</p>	2122 W. Lone Cactus Dr. Ste. 11, Phoenix, AZ 85027 623-869-0223 (office) 623-869-0726 (fax) www.superiorsurveying.com info@superiorsurveying.com
	<p>DATE: 4/10/2020</p>

EXHIBIT

DEPICTION OF
18'X40' ENTRYWAY EASEMENT
8720 E. FRANK LLOYD WRIGHT BOULEVARD

PORTION OF
A.P.N. 215-51-001B



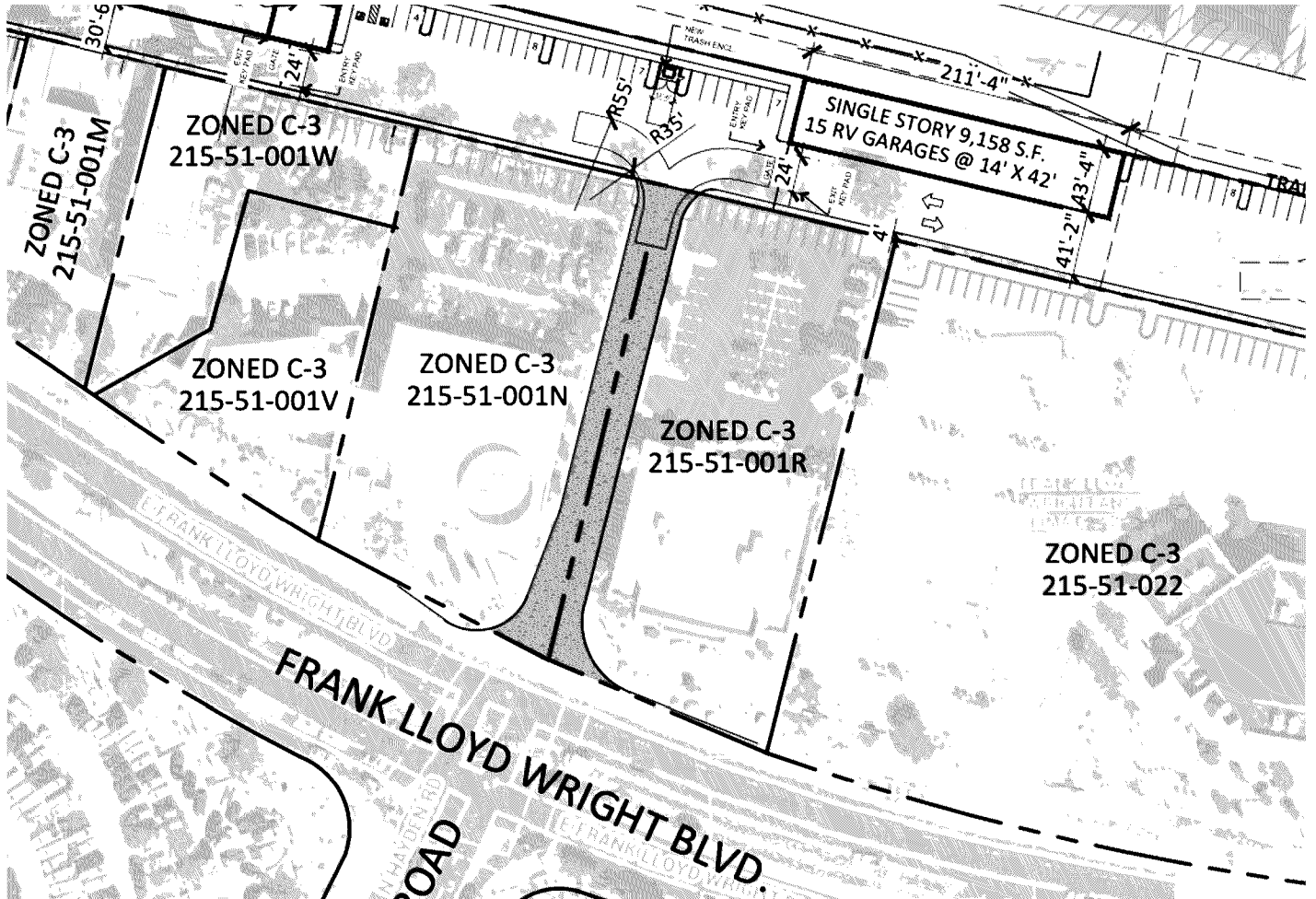
SUPERIOR
SURVEYING SERVICES, INC.

2122 W. Lone Cactus Dr.
Ste. 11, Phoenix, AZ 85027
623-869-0223 (office)
623-869-0726 (fax)
www.superiorsurveying.com
info@superiorsurveying.com

DATE: 4/10/2020

JOB NO.: 190718-EX2

**EXHIBIT C
TO
ACCESS AND UTILITY EASEMENT AGREEMENT**



- The shaded area is the approximate location of the Expanded Easement Area. Note, however, that the Expanded Easement Area does not include any curved expansions onto either Frank Lloyd Wright Blvd. or Grantee's Property. See the depiction of the Expanded Easement Area on Exhibit B-3, which is more accurate.
- The parcel marked 215-51-001R is the approximate location of the Van's Golf Property.
- The parcel marked 215-51-0012N is the approximate location of the Dunn-Edwards Property.
- The long, narrow parcel that adjoins the Van's Golf Property and the Dunn-Edwards Property on the opposite ends from Frank Lloyd Wright Blvd. and shows the proposed locations of two long, narrow buildings is the approximate location of the Grantee Property.

1623859716620-24-1-1--
Garcia

WHEN RECORDED, RETURN TO:

Snell & Wilmer, LLP
400 East Van Buren
Phoenix, AZ 85004-2202
Attn: Byron Sarhangian, Esq.
977611A

ACCESS AND UTILITY EASEMENT AGREEMENT

This Access and Utility Easement Agreement (this "Agreement") is made as of June 15th, 2021 (the "Effective Date") by and between VAN'S GOLF PROPERTIES L.L.C., an Arizona limited liability company ("Van's Golf"); DUNN-EDWARDS CORPORATION, a Delaware corporation ("Dunn-Edwards," and together with Van's Golf, the "Grantors"); and FLW STORAGE LLC, an Arizona limited liability company ("Grantee"). Van's Golf, Dunn-Edwards, and Grantee are sometimes collectively referred to herein as the "Parties" or individually as the "Party".

RECITALS

A. Van's Golf, Dunn-Edwards, and Grantee are each the owners of their respective parcels of real property located in Scottsdale, Arizona, as more particularly described in Exhibit A-1, Exhibit A-2, and Exhibit A-3 hereto (the "Van's Golf Property", the "Dunn-Edwards Property" and the "Grantee Property", respectively).

B. The Van's Golf Property (aka Pad 5A and APN 215-51-001R) and the Dunn-Edwards Property (aka Pad 4 and APN 215-51-001N) are subject to the Reciprocal Easement Declaration recorded on September 2, 1994, in Document No. 94-0655559, Official Records of Maricopa County, Arizona (called the "Existing REA"). Among other things, the Existing REA establishes an easement called the "Entryway Easement" between the Van's Golf Property and the Dunn-Edwards Property for the benefit of various parcels described in the Existing REA.

C. By their execution of this Agreement, Grantors intend to grant to Grantee an access easement over the area that is subject to the Entryway Easement ("Existing Easement Area") as well as those areas that are legally described on Exhibit B-1 and Exhibit B-2 attached hereto, thereby affording the Grantee Property access to Frank Lloyd Wright Boulevard, all in exchange for the consideration described in this Agreement. The Parties additionally intend to establish certain restrictions and limitations that are described below.

D. Grantee intends to construct a self-storage project on the Grantee Property with controlled access features (the "Project").

NOW, THEREFORE, in consideration of the foregoing and the mutual covenants and agreements hereinafter set forth, and for other good and valuable consideration, the adequacy of which is hereby acknowledged, the Parties agree as follows:

AGREEMENT

1. Grant of Easements.

(a) Van's Golf Access Easement. Van's Golf hereby grants to Grantee, and its successors and assigns as owners of the Grantee Property, and hereby creates and imposes upon the portion of the Van's Golf Property that consists of (a) the portion of the Existing Easement Area that falls within the Van's Golf Property, and (b) the property legally described on Exhibit B-1 attached hereto (collectively, the "**Van's Easement Area**"), for the benefit of the Grantee Property: (i) a perpetual, non-exclusive easement on, over, and through the Van's Easement Area for the purpose of pedestrian and vehicular ingress and egress by Grantee and Grantee's employees, agents, contractors, customers, visitors, invitees, licensees, tenants, subtenants, and concessionaires (collectively, "**Permittees**"); and (ii) a perpetual, non-exclusive easement on, over, under, and through the Van's Easement Area for the purposes of installing, constructing, connecting, maintaining, repairing, replacing, and relocating underground utility facilities, conduit, and cables, together with all appurtenant equipment deemed necessary by Grantee (collectively, the "**Facilities**"). For added clarity, the definition of "**Facilities**" shall include underground facilities only.

(b) Dunn-Edwards Access Easement. Dunn-Edwards hereby grants to Grantee, and its successors and assigns as owners of the Grantee Property, and hereby creates and imposes upon the portion of the Dunn-Edwards Property that consists of (a) the portion of the Existing Easement Area that lies within the Dunn-Edwards Property, and (b) the property legally described on Exhibit B-2 attached hereto (collectively, the "**Dunn-Edwards Easement Area**"), for the benefit of the Grantee Property: (i) a perpetual, non-exclusive easement on, over, and through the Dunn-Edwards Easement Area for the purpose of pedestrian and vehicular ingress and egress by Grantee and Grantee's Permittees; and (ii) a perpetual, non-exclusive easement on, over, under, and through the Dunn-Edwards Easement Area for the purposes of installing, constructing, connecting, maintaining, repairing, and replacing the Facilities.

(c) Definitions. The Van's Easement Area and the Dunn-Edwards Easement Area are called, collectively, the "**Expanded Easement Area.**" The Expanded Easement Area consists of the Existing Easement Area plus an approximately 720 square foot parcel of land that lies between the northerly end of the Existing Easement Area and the Grantee Property (the "**Additional Easement Area**"), which is legally described on Exhibit B-3 hereto. Exhibit C hereto is a diagram that depicts the approximate locations of the Van's Golf Property, the Dunn-Edwards Property, the Grantee Property, and the Expanded Easement Area.

(d) Relocate. Grantee shall have the right to relocate the electric transformer that is currently located on the portion of the Expanded Easement Area that forms part of the Dunn-Edwards Property to another location within the Dunn-Edwards Property that is approved by Dunn-Edwards (such approval not to be unreasonably withheld, conditioned or delayed), provided that (i) Grantee provides Dunn-Edwards with 10 days' prior written notice of the proposed relocation; (ii) the relocation does not unreasonably interfere with or diminish the utility services to Dunn-Edwards; and (iii) Grantee bears all of the costs of the relocation.

(e) Existing Improvements. Subject to the provisions of Section 1(d) above, Grantee acknowledges that all existing improvements that may be located in the Expanded Easement Area (curbing, landscaping, etc.) are expressly permitted under this Agreement from and after the Effective Date. Grantee agrees to use its reasonable efforts to ensure that these existing improvements will not be required to be removed in connection with Grantee's construction and installation work described in this Agreement; provided, however, in the event such disturbance cannot be reasonably avoided, Grantee shall have the right to remove any such existing improvements in connection with Grantee's construction and installation work described in this Agreement so long as Grantee restores such area promptly to the same or similar condition.

(f) Permittees. Notwithstanding anything to the contrary in this Agreement, the term "Permittees" will include the persons and entities described above only insofar as necessary for the lawful and customary use of the Grantee Property.

(g) Additional Limitations. Any above-ground Facilities proposed to be installed in the Expanded Easement Area must be approved in writing by the owner of the burdened parcel, except that Grantee may install pavement and curbing without further approval and except that Grantee may relocate the electric transformer on the Dunn-Edwards Property or the Grantee Property, as provided under Section 1(d) above. Further, Grantee must not alter the location of the existing curb cuts and driveway areas that provide access to the Van's Golf Property or the Dunn-Edwards Property.

2. Nature and Effect of Easements and Restrictions. The easements, covenants, restrictions and provisions contained in this Agreement:

(a) Are made for the direct benefit of the Parties hereto and their respective Permittees in their use of their respective properties;

(b) Create equitable servitudes upon each Party's property in favor of the properties of the other Parties;

(c) Constitute covenants running with the land, and shall bind and benefit the future owners of the properties in question; and

(d) Are appurtenances to the properties of each of the Parties, and shall not be transferred, assigned or encumbered except as an appurtenance to such properties.

3. Term. This Agreement shall continue in full force and effect in perpetuity, unless and until terminated by a duly recorded instrument, executed and acknowledged by all of the Parties subject to this Agreement on the date of such recordation. Anything to the contrary in this Agreement notwithstanding, however, either Grantor (or its successor owner) may terminate this Agreement, and the easements granted hereunder, by recording a notice of termination with the office of the Maricopa County Recorder, should Grantee (or any successor owner or Permittee of the Grantee Property) violate any of the provisions of Section 25(a) below.

4. Initial Construction and Installation.

(a) Grantee agrees that neither Grantee nor its Permittees will: (i) use the Expanded Easement Area for construction vehicle or equipment access during the development and construction of the Project, except as permitted in Section 4(d) below; or (ii) use any part of the Dunn-Edwards Property or the Van's Golf Property (including the Expanded Easement Area) at any time for parking, storage or staging.

(b) In connection with the installation of the Facilities, Grantee and its Permittees may use and locate construction vehicles and equipment in the Expanded Easement Area but only when engaged in actual construction and installation. During its installation of the Facilities, Grantee will use reasonable efforts to minimize (and cause its Permittees to minimize) any disruption to access to the Dunn-Edwards Property and Van's Golf Property and, in no case, will access be interrupted during customary business hours of operation on the Dunn-Edwards Property or the Van's Golf Property, as applicable. By way of example, Grantee will provide temporary access over all open-trenched areas affecting access points to the Dunn-Edwards Property or the Van's Golf Property. Grantee will provide both Dunn-Edwards and Van's Golf with at least 10 days' prior written notice of the commencement of any planned installation of the Facilities, including the estimated completion date as well as any plans for altered access or temporary restrictions in the areas of construction. When not actively used in construction and installation of the Facilities, the Expanded Easement Area must be maintained by Grantee in a clean and safe condition. Once commenced, all Facilities installation must be completed in a commercially reasonable time.

(c) Grantors have advised Grantee that various utility easements affect the Expanded Easement Area. Grantee must make all appropriate inquiry of any applicable utility company regarding the exact physical location of all utility lines. Grantee must obtain all appropriate consents and approvals to relocate any existing utility lines. All utility relocation work must be performed in accordance with the utility company's standards and requirements. Grantee shall ensure that its activities in the Expanded Easement Area do not damage the existing utility lines or interrupt utility service, and Grantee must indemnify, defend, and hold harmless each of the applicable Grantors for, from, and against all loss, cost, damage, liability, and claims arising out of any acts or omissions of Grantee or its Permittees in connection with the utility work described above.

(d) Grantee shall use commercially reasonable efforts to complete the construction of the Project on the Grantee Property within twenty-four (24) months of commencement, subject to force majeure and/or other causes beyond the reasonable control of Grantee. Except in connection with active construction efforts on the Expanded Easement Area described in Section 4(b) above, Grantee will use alternate access points (other than the Expanded Easement Area) for construction vehicles and material deliveries during construction of the Project on the Grantee Property. This includes Grantee's use of the alternate access points to the farthest east and west of the Grantee Property. If, and only if, Grantee is prevented from using these alternative access points by applicable governmental authorities, Grantee, after written notice to both Grantors, will be entitled to use the Expanded Easement Area for construction traffic to and from the Grantee Property so long as: (i) construction vehicle and equipment access is limited, to the fullest extent possible, to periods of time before 6:00 a.m. and after 6:00 p.m.; (ii) entry and exit points from and to the Expanded Easement Area from and to the Van's Golf Property and the Dunn-Edwards Property are not blocked by entry or exit traffic from the Grantee

Property (which may be accomplished through monitored and regulated ingress and egress by Grantee); and (iii) all damage as a result of this construction traffic is promptly repaired.

(e) No later than the earliest of (i) three months following completion of the installation of the Facilities, (ii) completion of construction of the Project on the Grantee Property, or (iii) 36 months following the Effective Date, Grantee shall, at its sole cost, restore the paving on the Entry Easement Area and pave the Additional Easement Area, in each case to Grantors' reasonable satisfaction and at least to the standards of the paving on the Entry Easement Area when it was initially installed.

(f) As partial consideration for Grantors' grant of the easements provided for in this Agreement, Grantee shall, at its sole cost, no later than six months following the Effective Date, restore the parking lots located on the Van's Golf Property and the Dunn-Edwards Property to commercial grade, Class A standards, in each case reasonably satisfactory to the Grantor who owns the parking lot in question. In the case of Dunn-Edwards' parking lot, such standards shall include, without limitation, performing all of the work relating to such parking lot that is specified in the bid by Sundland Asphalt dated August 3, 2020, No. 6199, Scottsdale Store #65, a copy of which has been provided to Grantee.

5. Construction Liens. In the event any liens are filed against the Dunn-Edwards Property or the Van's Golf Property in connection with any work performed by or on behalf of Grantee or in connection with any act or omission of Grantee pursuant to this Agreement, Grantee shall have the liens immediately discharged of record.

6. Non-disturbance and Repair. Grantee will not cause unreasonable interference with the activities of the Grantors or any of the benefitted owners described in the Existing REA in connection with Grantee's operations in the Expanded Easement Area.

7. Maintenance. At all times from and after the Effective Date, Grantee, at its sole cost and expense, shall maintain, repair, and replace the Expanded Easement Area in good order, condition, and repair; provided, however, that the Parties owning each of the Dunn-Edwards Property, the Van's Golf Property and the Grantee Property, respectively, will be responsible for maintaining, repairing, and replacing, in each case except as provided in Section 4 above: (i) any utility facilities installed by such Party in or under the Expanded Easement Area or another Party's property; and (ii) any parking areas, landscaping, lighting, and monument signs located on such Party's property. For purposes of the prior sentence, each Party shall have the right to enter the Expanded Easement Area to perform the utility maintenance, repair, and/or replacement. Grantee's ongoing maintenance responsibilities described in this Section 7 will include the repair of all pot holes and periodic repaving; however, if any damage results from an identifiable and specific use or condition on either the Van's Golf Property or the Dunn-Edwards Property (other than ordinary wear and tear), the responsible owner will pay for the costs of repair. Any owner conducting any maintenance, repair, replacement, construction, installation, or other similar activity on another Party's property that may impact access over or utilities within the Expanded Easement Area as permitted in this Agreement, including without limitation, construction and installation of any utilities: (i) must provide plans and specifications to the Party owning the burdened property for any new construction for the burdened owner Party's review and approval, which will not be unreasonably withheld, and will be deemed given

if such Party fails to respond within 15 days after receipt; (ii) must provide at least 10 days' written notice to all other Parties prior to commencing any such activity (except in the case of an emergency, in which case notice must be given as soon as, and in a manner that is, reasonably practicable); (iii) may not unreasonably interfere with the business operations of any other property; (iv) must coordinate its construction activities with the burdened owner Party and reasonably accommodate such Party's requests to the extent related to minimizing disruption to such Party's property; (v) after commencement, must diligently pursue such activity to completion; and (vi) must cause such activities to be performed in a good and workmanlike, lien-free manner.

8. Default: Remedies.

(a) If Grantee fails to perform any of its obligations under this Agreement as and when provided for hereunder (including, without limitation, Grantee's obligations under Sections 4(e), 4(f), and 7 above), either of Grantors may provide written notice to Grantee and the other Grantor of the failure of performance, in which case, if Grantee fails to perform the matter within 30 days of the written notice (or, if such default is not one that is reasonably susceptible of being cured within a period of 30 days, then within such additional period of time as may be reasonably necessary to effect a cure, so long as Grantee commences cure within such 30-day period and thereafter diligently and continuously pursues such cure to completion), Grantee shall be in "**Default**" hereunder. Upon the occurrence of a Default, the notifying Grantor may (i) cause the work to be performed at Grantee's expense and Grantee will reimburse the performing Grantor for the cost of the performance and repairs plus a 10% service fee by no later than 30 days after Grantee has been supplied with a verifiable cost accounting, (ii) seek injunctive relief, and/or (iii) seek damages. Amounts not timely repaid under this Section 8(a) will bear interest at the rate of 10% per annum.

(b) There is hereby established a lien against the Grantee Property, which lien shall secure payment of all amounts that Grantee (or any subsequent owner of the Grantee Property) should become obligated to pay to either Grantor pursuant to Section 8(a) above. Any Grantor claiming a lien pursuant to the preceding sentence shall, in order to enforce such lien, execute and record a notice of its claim of lien, which notice shall include (i) the name of the lien claimant; (ii) an identification of the owner or reputed owner of the Grantee Property; (iii) a legal description of the Grantee Property; (iv) a description of the basis for the claim, including, if applicable, a general description of the work performed that has given rise to the claim of lien and a statement itemizing the amount thereof; and (v) a statement that the lien is claimed pursuant to the provisions of this Agreement, reciting the recorder's number hereof. The notice shall be duly acknowledged and shall certify that a copy thereof has been served upon the owner against whom the lien is claimed by personal service or by certified mail, return receipt requested. The lien shall be in the amount claimed thereby (plus interest at 10% per annum and any additional costs and expenses, including reasonable attorneys' fees, incurred by the lien claimant in seeking to enforce or foreclose such lien) and may be foreclosed in the manner provided by law for foreclosure of realty mortgages.

9. Indemnity and Insurance. Each Party agrees to indemnify, defend, and hold harmless each of the other Parties for, from, and against all loss, cost, damage, liability, and claims arising out of the use of the Expanded Easement Area by the respective Party or its

Permittees. In furtherance of this indemnity, each Party will insure the use of the Expanded Easement Area by commercial general liability insurance in commercially reasonable amounts of not less than \$1,000,000.00 U.S. per occurrence and aggregate and will name the other Parties as additional insureds on the policies.

10. No Public Rights. Nothing contained in this Agreement shall or shall be deemed to constitute a gift or dedication of any portion of the Expanded Easement Area to the general public, for the benefit of the general public, or for any public purpose whatsoever, it being the intention of Grantors and Grantee that this Agreement shall be strictly limited to and for the purposes expressed in this Agreement and/or the Existing REA. Grantors and Grantee agree and acknowledge that, except as expressly set forth herein, there are no intended third-party beneficiaries of this Agreement or of any of the rights and privileges conferred herein.


11. Amendment. Except as otherwise provided in Section 3 above, no termination, extension, modification or amendment of this Agreement will be effective until a written instrument setting forth its terms has been executed and acknowledged by the Parties and recorded.

12. Priority of this Agreement. This Agreement shall be senior and superior to any and all deeds of trust, mortgages or similar monetary liens or encumbrances of any type or amount (each, an "**Encumbrance**") which may now or hereafter encumber the Van's Golf Property, the Dunn-Edwards Property, or the Grantee Property. Each Party hereby represents and warrants that its Property is not subject to any Encumbrances by any lender except those signing on the Lender Consent pages attached to this Agreement.

13. Attorneys' Fees. In the event that any litigation should arise out of or relate to this Agreement, the prevailing Party or Parties shall be entitled to recover its/their court costs and reasonable attorneys' fees from the non-prevailing Party or Parties.

14. Notices. All notices, demands, statements and requests required or permitted to be given hereunder must be in writing and shall be deemed properly given (i) when personally delivered; (ii) three business days after being mailed by certified U.S. mail, return receipt requested, postage prepaid; or (iii) one business day after being sent by FedEx, Express Mail, or other commercial overnight courier, in each case (except for personal delivery) addressed as set forth below:

If to Van's Golf: c/o Roger Dunn Golf
1430 South Village Way, Suite "T"
Santa Ana, CA 92705
Attention: Alan G. Morris

If to Dunn-Edwards: c/o Nick Hess
Dunn-Edwards Corporation
~~4885 E. 2nd Place~~ 4885 E. 52nd Place 
Los Angeles, CA 90058

If to Grantee: Clear Sky Capital
 2398 East Camelback Road, Suite 615
 Phoenix, AZ 85016
 Attn: Matt Mason, General Counsel

With a required copy to: Snell & Wilmer, LLP
 400 East Van Buren
 Phoenix, AZ 85004-2202
 Attn: Byron Sarhangian, Esq.

If any Party changes its address, such Party shall promptly send notice to the other Parties of the new address to which notices to such Party should be sent.

15. Severability. Invalidation of any of the provisions contained in this Agreement, or of the application thereof to any person by judgment or court order, shall in no way affect any of the other provisions hereof or the application thereof to any other person, and the same shall remain in full force and effect.

16. Entire Agreement. This Agreement and the exhibits attached hereto contain all of the representations and the entire agreement between the Parties with respect to the subject matter hereof. Any prior correspondence, memoranda or agreements between the Parties or any of them with respect to the subject matter hereof are merged herein and replaced by this Agreement.

17. No Strict Construction. The rule of strict construction does not apply to this Agreement. This Agreement shall be given a reasonable construction in order to fulfill the intentions of the Parties. The Parties acknowledge that the Parties and their counsel have reviewed and revised this Agreement and that the normal rule of construction to the effect that any ambiguities are to be resolved against the drafting party shall not be employed in the interpretation of this Agreement or any exhibits or amendments hereto.

18. Counterparts. This Agreement may be executed in several counterparts, each of which shall be deemed an original. The signatures of the Parties hereto on this Agreement may be executed and notarized on separate pages, and when attached to this Agreement shall constitute one complete document.

19. Captions. The Section headings appearing in this Agreement are for convenience of reference only, and are not intended, to any extent and for any purpose, to limit or define the text of any Section hereof.

20. Further Assurances. Each Party agrees that it will execute and deliver such other documents and take such other action as may be reasonably requested by any other Party to effectuate the purposes and intention of this Agreement.

21. Power and Authority. Each Party hereby represents and warrants that (i) it has taken, as applicable, all corporate, partnership, limited liability company or equivalent entity actions required for its execution and delivery of this Agreement; and (ii) its compliance with or

fulfillment of the terms and conditions hereof will not conflict with, or result in a breach of, the terms, conditions or provisions of, or constitute a default under, any contract to which it is a party or by which it is otherwise bound.

22. Exhibits. All Exhibits referred to herein and attached hereto shall be deemed part of this Agreement.

23. Recording. This Agreement shall be recorded in the records of Maricopa County, Arizona.

24. Governing Laws. The internal laws of the State of Arizona shall apply to this Agreement without giving effect to the choice of law provisions of such State.

25. Grantee's Special Covenants. Grantee covenants and agrees that:

(a) The Project will be completed no later than three years from the date this Agreement is recorded.

(b) At no time will the Grantee Property be used for an auction (except for auctions conducted in the ordinary course of a self-storage business), paint store, golf equipment store, drive-thru or fast food restaurant, grocery or similar big box retail store, gym or physical fitness facility, swap meet, auto auction, marijuana dispensary, funeral home, flea market, adult entertainment club, adult video store or adult book store, liquor store, abortion clinic, church or other place of worship, tattoo parlor, self-service laundry facility, check cashing establishment, off track betting facility, banquet hall, auditorium, massage parlor, vapor store, office devoted to the Department of Motor Vehicles, office or clinic primarily devoted to drug rehabilitation services, or office devoted to monitoring or meeting of paroled individuals.

(c) In no event shall the Grantee Property's use of the Expanded Easement Area exceed 60 vehicle trips (i.e., 30 ins and 30 outs) per hour during peak periods.

[SIGNATURES BEGIN ON FOLLOWING PAGE]

ACCESS AND UTILITY EASEMENT AGREEMENT – SIGNATURE PAGE

The Parties have executed this Agreement as of the Effective Date above.

GRANTORS:

DUNN-EDWARDS CORPORATION, a
Delaware corporation

By: *Robert Hill*
Name: Robert Hill
Title: EVP/CFO

**CALIFORNIA ALL-PURPOSE
CERTIFICATE OF ACKNOWLEDGMENT**

A notary public or other officer completing this certificate verifies only the identity of the individual who signed the document to which this certificate is attached, and not the truthfulness, accuracy, or validity of that document.

STATE OF CALIFORNIA

COUNTY OF LOS ANGELES

On MAY 5, 2021, before me, AMALIA OROSCO-MEZA, NOTARY PUBLIC
(Here insert name and title of the officer)

personally appeared ROBERT W HILL,

who proved to me on the basis of satisfactory evidence to be the person(s) whose name(s) is/are subscribed to the within instrument and acknowledged to me that he/she/they executed the same in his/her/their authorized capacity(ies), and that by his/her/their signature(s) on the instrument the person(s), or the entity upon behalf of which the person(s) acted, executed the instrument.

I certify under PENALTY OF PERJURY under the laws of the State of California that the foregoing paragraph is true and correct.

WITNESS my hand and official seal.

Amalia Orasco-Meza
Signature of Notary Public

(Notary Seal)



LENDER CONSENT

JPMorgan Chase Bank, N.A. ("Lender"), is the Beneficiary of a Deed of Trust, Security Agreement, Assignment of Leases and Rents and Fixture Filing ("Deed of Trust"), recorded in the Office of the County Recorder of Maricopa County on February 3, 2017, as Document No. 20170087021 covering the Van's Golf Property described in the Agreement to which this Lender Consent is attached, and Lender hereby subordinates the lien evidenced by the above described Deed of Trust to the Agreement and agrees the Agreement shall remain in full force and effect even if Lender enforces the lien evidenced by such Deed of Trust.

LENDER:
JPMORGAN CHASE BANK, N.A.

By [Signature]
Its Vice president

STATE OF California

COUNTY OF Orange

This instrument was acknowledged before me on 06/10, 2021, by Jennifer Tang, the Vice president of Chase.

[Signature]
Notary Public, State of California

My Commission expires
01/25/2022



ACCESS AND UTILITY EASEMENT AGREEMENT - SIGNATURE PAGE

LENDER CONSENT

Clear Sky Capital Scottsdale Self Storage LP ("Lender"), is the Beneficiary of a Deed of Trust, Assignment of Leases and Rents, Security Agreement and Fixture Filing ("Deed of Trust"), recorded in the Office of the County Recorder of Maricopa County on September 5, 2019, as Document No. 20190693140, covering the Grantee Property described in the Agreement to which this Lender Consent is attached, and Lender hereby subordinates the lien evidenced by the above described Deed of Trust to the Agreement and agrees the Agreement shall remain in full force and effect even if Lender enforces the lien evidenced by such Deed of Trust.

LENDER:

Clear Sky Capital Scottsdale Self Storage LP

By *John Stevenson*
Its *Authorized Officer*

STATE OF *Arizona*


COUNTY OF *maricopa*

This instrument was acknowledged before me on *June 15*, 2021, by *John Stevenson*, the *authorized* of Clear Sky Capital Scottsdale Self Storage LP. *Officer*

Colleen A Stout
Notary Public, State of *Arizona*

My Commission expires

11-4-2024



**EXHIBIT A-1
TO
ACCESS AND UTILITY EASEMENT AGREEMENT**

(legal description of the Van's Golf Property)

That portion of the Southeast quarter of Section 1, Township 3 North, Range 4 East of the Gila and Salt River Base and Meridian, Maricopa County, Arizona, more particularly described as follows:

COMMENCING at the East quarter corner of said Section 1; Thence South 00 degrees 08 minutes 16 seconds West along the East line of said Southeast quarter a distance of 734.64 feet to a point on the Southerly right-of-way line of Granite Reef Aqueduct as described in Docket 11594, pages 159 to 162, inclusive, records of Maricopa County, Arizona; Thence North 76 degrees 27 minutes 37 seconds West along said Southerly line a distance of 443.57 feet to the True Point of Beginning; Thence South 13 degrees 32 minutes 23 seconds West 346.28 feet to a point on the Northerly line of Frank Lloyd Wright Boulevard (C.A.P. Parkway) as described in Document No. 85-016485 and Document No. 85-016489, records of Maricopa County, Arizona, said point lying on a curve, the radius of which bears North 19 degrees 33 minutes 11 seconds East a distance of 1735.00 feet; Thence Northwesterly along said Northerly line and the arc of said curve through a central angle of 05 degrees 06 minutes 36 seconds a distance of 154.74 feet; Thence North 13 degrees 32 minutes 23 seconds East leaving said Northerly line a distance of 323.24 feet to a point on the Southerly right-of-way line of said Granite Reef Aqueduct; Thence South 76 degrees 27 minutes 37 seconds East along said Southerly line a distance of 152.96 feet to the True Point of Beginning.

**EXHIBIT A-2
TO
ACCESS AND UTILITY EASEMENT AGREEMENT**

(legal description of the Dunn-Edwards Property)

THAT PORTION OF THE SOUTHEAST QUARTER OF SECTION 1, TOWNSHIP 3 NORTH, RANGE 4 EAST OF THE GILA AND SALT RIVER BASE AND MERIDIAN, MARICOPA COUNTY, ARIZONA, DESCRIBED AS FOLLOWS:

COMMENCING AT THE EAST QUARTER CORNER OF SAID SECTION 1;

THENCE SOUTH 00 DEGREES 08 MINUTES 16 SECONDS WEST ALONG THE EAST LINE OF SAID SOUTHEAST QUARTER 734.64 FEET TO A POINT ON THE SOUTHERLY RIGHT-OF-WAY LINE OF GRANITE REEF AQUEDUCT AS DESCRIBED IN DOCKET 11594, PAGE 159, RECORDS OF MARICOPA COUNTY, ARIZONA;

THENCE NORTH 76 DEGREES 27 MINUTES 37 SECONDS WEST ALONG SAID SOUTHERLY LINE 596.53 FEET TO THE POINT OF BEGINNING;

THENCE SOUTH 13 DEGREES 32 MINUTES 23 SECONDS WEST LEAVING SAID SOUTHERLY LINE 323.24 FEET TO A POINT ON THE NORTHERLY LINE OF FRANK LLOYD WRIGHT BOULEVARD (C.A.P. PARKWAY) AS DESCRIBED AS 85-016485 OF OFFICIAL RECORDS AND RECORDED AS 85-016489 OF OFFICIAL RECORDS, RECORDS OF MARICOPA COUNTY, ARIZONA, SAID POINT LYING ON A CURVE, THE RADIUS OF WHICH BEARS NORTH 24 DEGREES 39 MINUTES 47 SECONDS EAST 1735.00 FEET;

THENCE NORTHWESTERLY ALONG SAID NORTHERLY LINE AND THE ARC OF SAID CURVE THROUGH A CENTRAL ANGLE OF 05 DEGREES 35 MINUTES 34 SECONDS 169.35 FEET;

THENCE NORTH 13 DEGREES 32 MINUTES 23 SECONDS EAST LEAVING SAID NORTHERLY LINE 282.51 FEET TO A POINT ON THE SOUTHERLY RIGHT-OF-WAY LINE OF SAID GRANITE REEF AQUEDUCT;

THENCE SOUTH 76 DEGREES 27 MINUTES 37 SECONDS EAST ALONG SAID SOUTHERLY LINE 164.32 FEET TO THE POINT OF BEGINNING.

**EXHIBIT A-3
TO
ACCESS AND UTILITY EASEMENT AGREEMENT**

(legal description of the Grantee Property)

A PORTION OF THE SOUTHEAST QUARTER OF SECTION 1, TOWNSHIP 3 NORTH, RANGE 4 EAST OF THE GILA AND SALT RIVER MERIDIAN, MARICOPA COUNTY, ARIZONA, MORE PARTICULARLY DESCRIBED AS FOLLOWS:

COMMENCING AT THE EAST QUARTER CORNER OF SAID SECTION 1;

THENCE SOUTH 00°08'16" WEST ALONG THE EAST LINE OF SAID SECTION 1, A DISTANCE OF 734.61 FEET TO THE SOUTHERLY LINE OF THE CAWCD AQUEDUCT RIGHT-OF-WAY;

THENCE NORTH 76°27'37" WEST ALONG SAID SOUTHERLY LINE A DISTANCE OF 97.66 FEET TO THE SOUTHEAST CORNER OF THE ABANDONED RIGHT-OF-WAY AS DESCRIBED IN RECORDED DOCUMENT 88-012452, IN THE RECORDS OF MARICOPA COUNTY, ARIZONA, AND THE POINT-OF-BEGINNING OF THE HEREIN DESCRIBED PARCEL:

THENCE CONTINUING NORTH 76°27'37" WEST ALONG THE SOUTHERLY LINE OF SAID CAWCD AQUEDUCT AND THE SOUTHERLY LINE OF SAID ABANDONED RIGHT-OF-WAY, A DISTANCE OF 1452.85 FEET TO A POINT, SAID POINT LIES ON A CURVE, CONCAVE SOUTHWESTERLY, HAVING A RADIUS OF 3065.00 FEET AND WHOSE CENTER BEARS SOUTH 29°16'56" WEST FROM THE LAST DESCRIBED POINT;





THENCE NORTHWESTERLY ALONG THE ARC OF SAID CURVE AND ALONG THE SOUTHERLY LINE OF SAID ABANDONED RIGHT-OF-WAY, THROUGH A CENTRAL ANGLE OF 08°25'29", AN ARC LENGTH OF 450.68 FEET TO A POINT OF NONTANGENCY;

THENCE SOUTH 76°27'37" EAST PARALLEL WITH AND 20.00 FEET SOUTHERLY OF THE AFOREMENTIONED ABANDON RIGHT-OF-WAY, A DISTANCE OF 1872.59 FEET;

THENCE SOUTH 00°08'16" WEST PARALLEL WITH AND 95.00 FEET WEST OF THE EAST LINE OF SAID SECTION 1, A DISTANCE OF 92.52 FEET TO THE POINT-OF-BEGINNING.

**EXHIBIT B-1
TO
ACCESS AND UTILITY EASEMENT AGREEMENT**

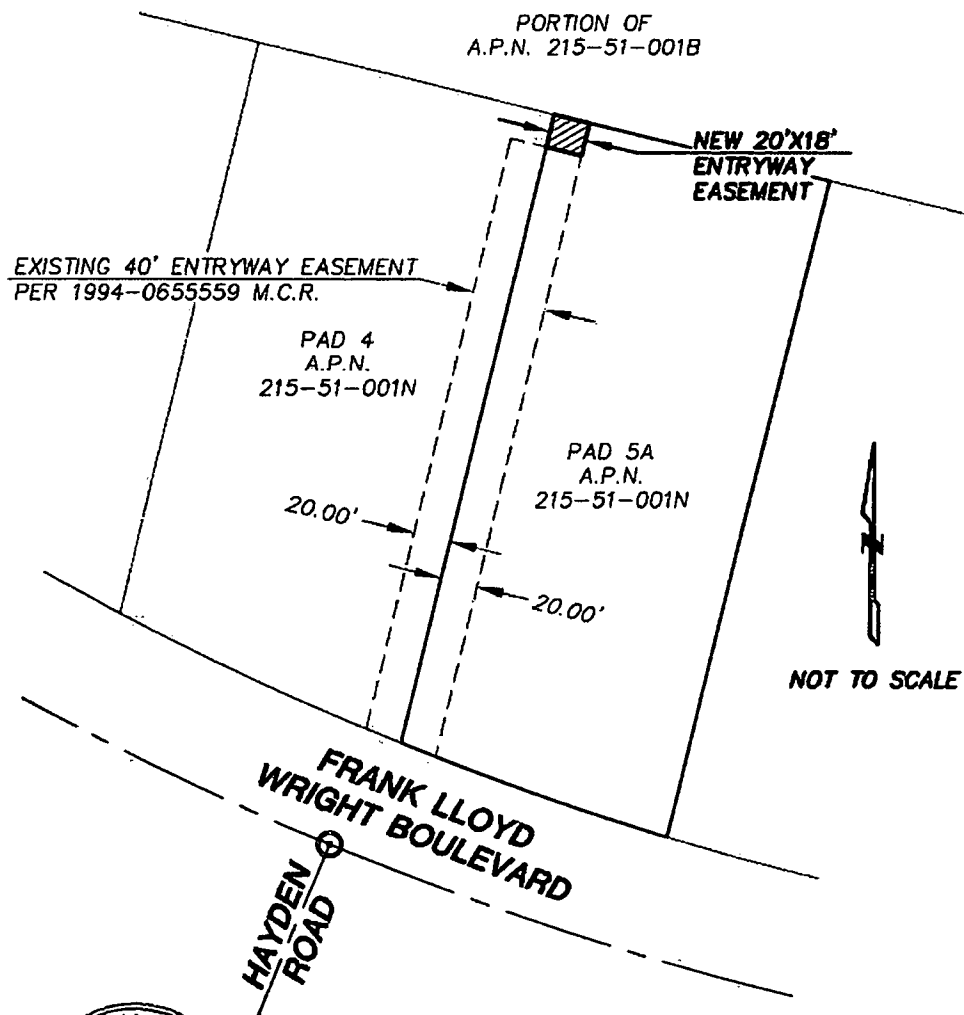
(legal description of the portion of the Additional Easement Area that falls within the Van's Golf Easement Area; depiction of such portion and of the Existing Easement Area)

<p>EXHIBIT</p> <p>DESCRIPTION OF 18'X20' ENTRYWAY EASEMENT 8720 E. FRANK LLOYD WRIGHT BOULEVARD</p>					
<p>THE WEST 20.00 FEET OF THE NORTH 18.00 FEET PAD 5A AS DESCRIBED IN DOCUMENT NO. 1994-0655559, RECORDS OF MARICOPA COUNTY, ARIZONA LOCATED IN THE SOUTHEAST QUARTER OF SECTION 1, TOWNSHIP 3 NORTH, RANGE 4 EAST OF THE GILA AND SALT RIVER BASE AND MERIDIAN, MARICOPA COUNTY, ARIZONA</p> <p>COMPRISING OF 360 SQ. FEET OR 0.008 ACRES MORE OR LESS</p>					
 <i>David S. Klein</i>	<table border="1"> <tr> <td style="text-align: center;">  </td> <td> 2122 W. Lone Cactus Dr. Ste. 11, Phoenix, AZ 85027 623-869-0223 (office) 623-869-0726 (fax) www.superiorsurveying.com info@superiorsurveying.com </td> </tr> <tr> <td>DATE: 4/10/2020</td> <td>JOB NO.: 180718-EX2</td> </tr> </table>		2122 W. Lone Cactus Dr. Ste. 11, Phoenix, AZ 85027 623-869-0223 (office) 623-869-0726 (fax) www.superiorsurveying.com info@superiorsurveying.com	DATE: 4/10/2020	JOB NO.: 180718-EX2
	2122 W. Lone Cactus Dr. Ste. 11, Phoenix, AZ 85027 623-869-0223 (office) 623-869-0726 (fax) www.superiorsurveying.com info@superiorsurveying.com				
DATE: 4/10/2020	JOB NO.: 180718-EX2				

EXHIBIT

DEPICTION OF
18'X20' ENTRYWAY EASEMENT
8720 E. FRANK LLOYD WRIGHT BOULEVARD

PORTION OF
A.P.N. 215-51-001B



SUPERIOR
SURVEYING SERVICES, INC.

2122 W. Lone Cactus Dr.
Ste. 11, Phoenix, AZ 85027
623-869-0223 (office)
623-869-0726 (fax)
www.superiorsurveying.com
info@superiorsurveying.com

DATE: 4/10/2020

JOB NO.: 190718-EX2

**EXHIBIT B-2
TO
ACCESS AND UTILITY EASEMENT AGREEMENT**


(legal description of the portion of the Additional Easement Area that falls within the Dunn-Edwards Easement Area; depiction of such portion and of the Existing Easement Area)

EXHIBIT

**DESCRIPTION OF
18'X20' ENTRYWAY EASEMENT AT
8686 E. FRANK LLOYD WRIGHT BOULEVARD**

THE EAST 20.00 FEET OF THE NORTH 18.00 FEET PAD 4 AS DESCRIBED IN DOCUMENT NO. 1994-0655559, RECORDS OF MARICOPA COUNTY, ARIZONA, LOCATED IN THE SOUTHEAST QUARTER OF SECTION 1, TOWNSHIP 3 NORTH, RANGE 4 EAST OF THE GILA AND SALT RIVER BASE AND MERIDIAN, MARICOPA COUNTY, ARIZONA.

COMPRISING OF 360 SQ. FEET OR 0.008 ACRES MORE OR LESS




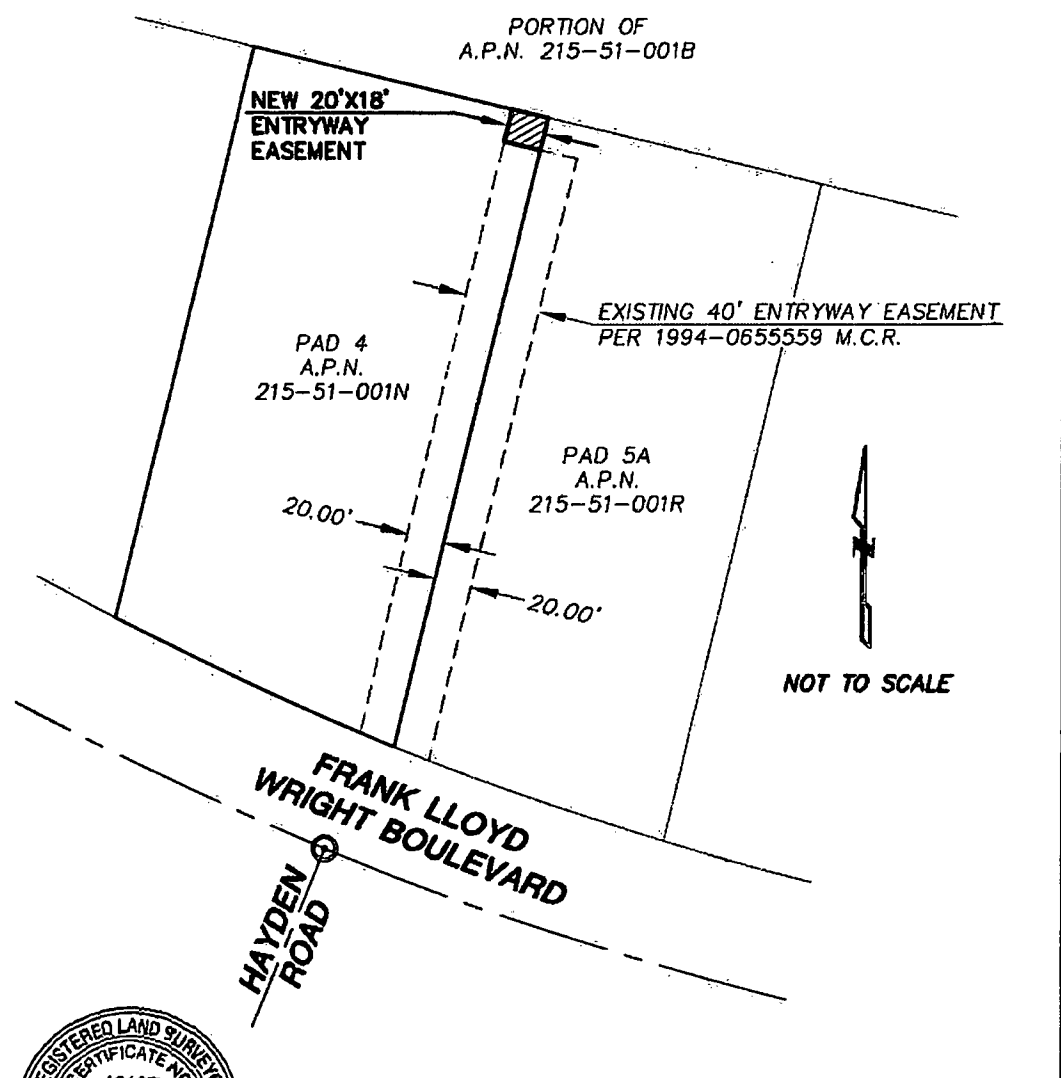
David B. Klein

 SUPERIOR SURVEYING SERVICES, INC.	2122 W. Lone Cactus Dr. Ste. 11, Phoenix, AZ 85027 623-869-0223 (office) 623-869-0726 (fax) www.superiorsurveying.com info@superiorsurveying.com
	DATE: 4/10/2020

EXHIBIT

DEPICTION OF
18'X20' ENTRYWAY EASEMENT
8686 E. FRANK LLOYD WRIGHT BOULEVARD

PORTION OF
A.P.N. 215-51-001B



David S. Klein

 SUPERIOR SURVEYING SERVICES, INC.	2122 W. Lone Cactus Dr. Ste. 11, Phoenix, AZ 85027 623-869-0223 (office) 623-869-0726 (fax) www.superiorsurveying.com info@superiorsurveying.com
	DATE: 4/10/2020

**EXHIBIT B-3
TO
ACCESS AND UTILITY EASEMENT AGREEMENT**

(legal description of the Additional Easement Area; depiction of the Additional Easement Area and of the Existing Easement Area, which collectively form the Expanded Easement Area)

EXHIBIT

**DESCRIPTION OF
18'X40' ENTRYWAY EASEMENT
8686 & 8720 E. FRANK LLOYD WRIGHT BOULEVARD**

THE EAST 20.00 FEET OF THE NORTH 18.00 FEET OF PAD 4, TOGETHER WITH THE WEST 20.00 FEET OF THE NORTH 18.00 FEET OF PAD 5A AS DESCRIBED IN DOCUMENT NO. 1994-0655559, RECORDS OF MARICOPA COUNTY, ARIZONA, LOCATED IN THE SOUTHEAST QUARTER OF SECTION 1, TOWNSHIP 3 NORTH, RANGE 4 EAST OF THE GILA AND SALT RIVER BASE AND MERIDIAN, MARICOPA COUNTY, ARIZONA.

COMPRISING OF 720 SQ. FEET OR 0.008 ACRES MORE OR LESS




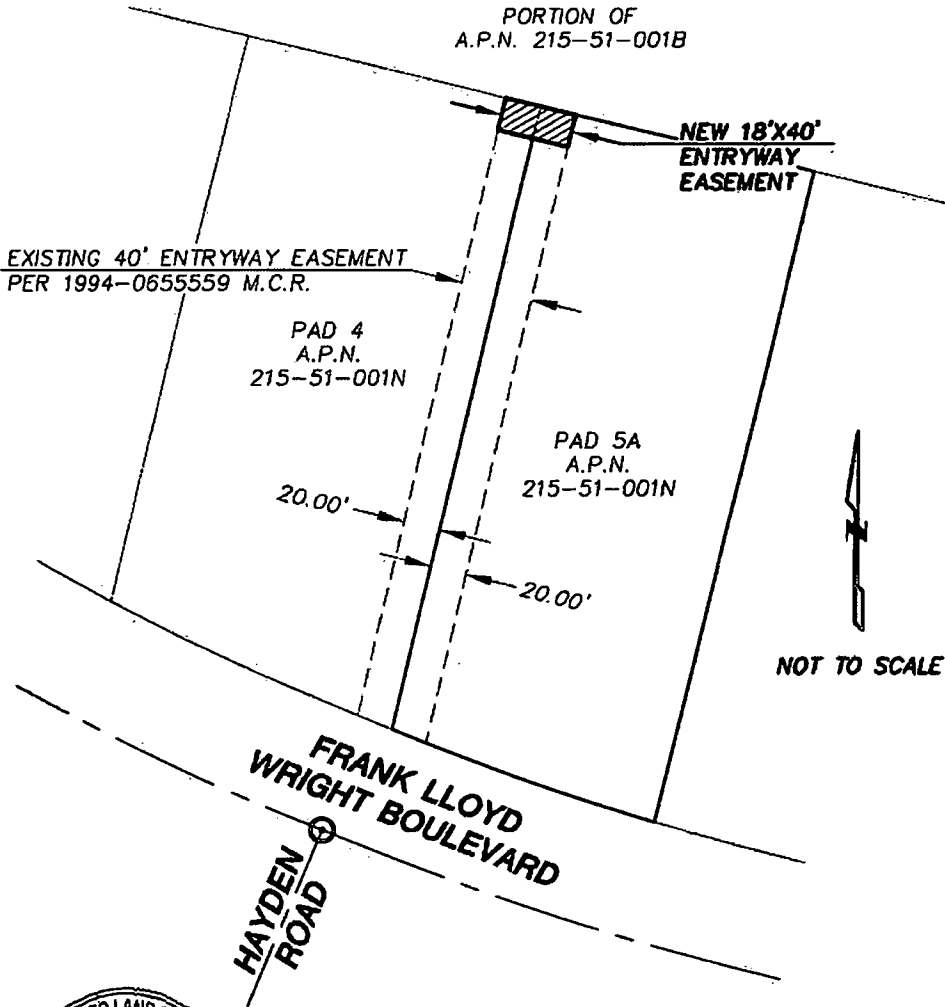
David S. Klein

 SUPERIOR SURVEYING SERVICES, INC.	2122 W. Lone Cactus Dr. Ste. 11, Phoenix, AZ 85027 623-869-0223 (office) 623-869-0726 (fax) www.superiorsurveying.com info@superiorsurveying.com
	DATE: 4/10/2020

EXHIBIT

DEPICTION OF
18'X40' ENTRYWAY EASEMENT
8720 E. FRANK LLOYD WRIGHT BOULEVARD

PORTION OF
A.P.N. 215-51-001B



David S. Klein

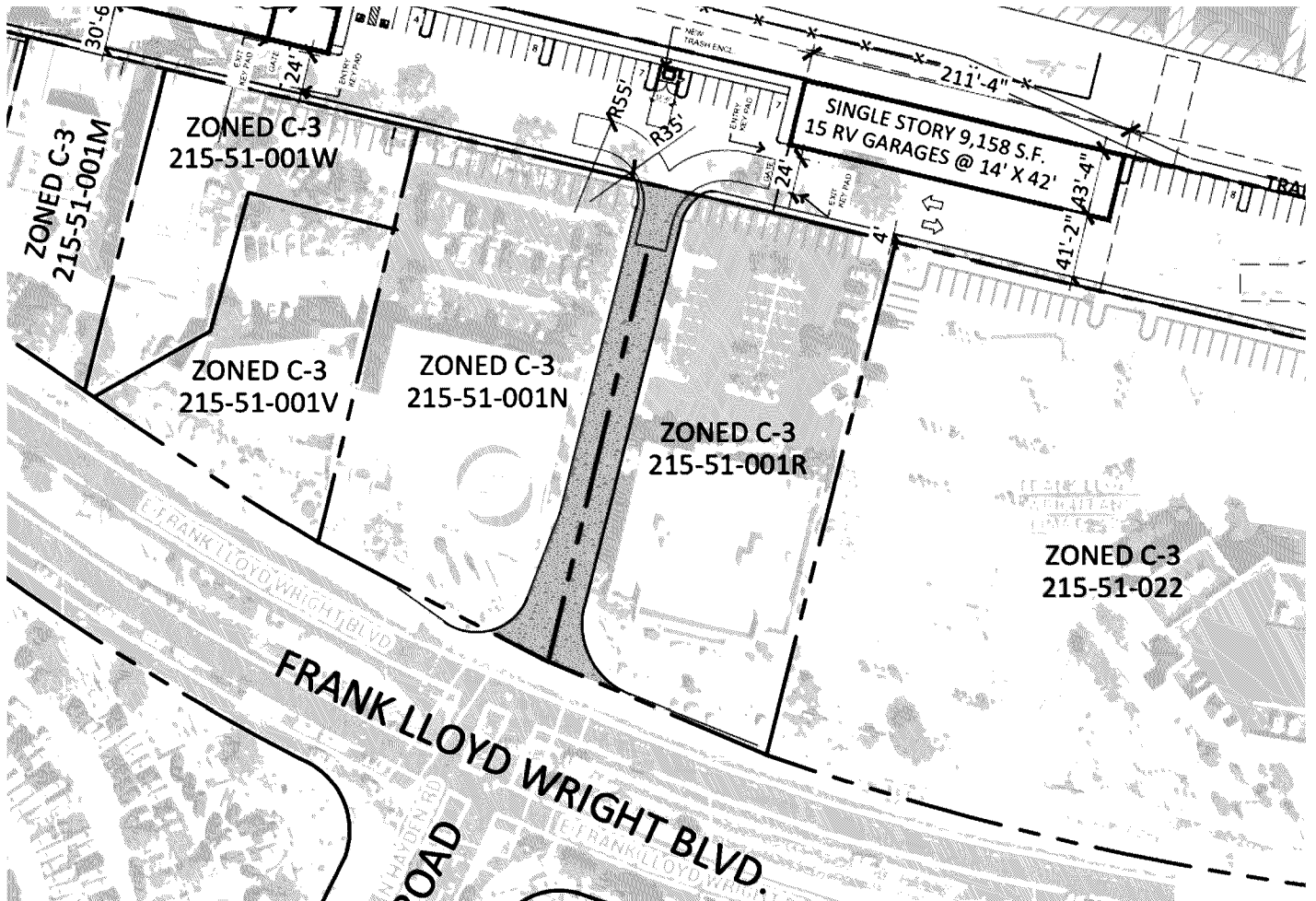
SUPERIOR
SURVEYING SERVICES, INC.

2122 W. Lone Cactus Dr.
Ste. 11, Phoenix, AZ 85027
623-869-0223 (office)
623-869-0726 (fax)
www.superiorsurveying.com
info@superiorsurveying.com

DATE: 4/10/2020

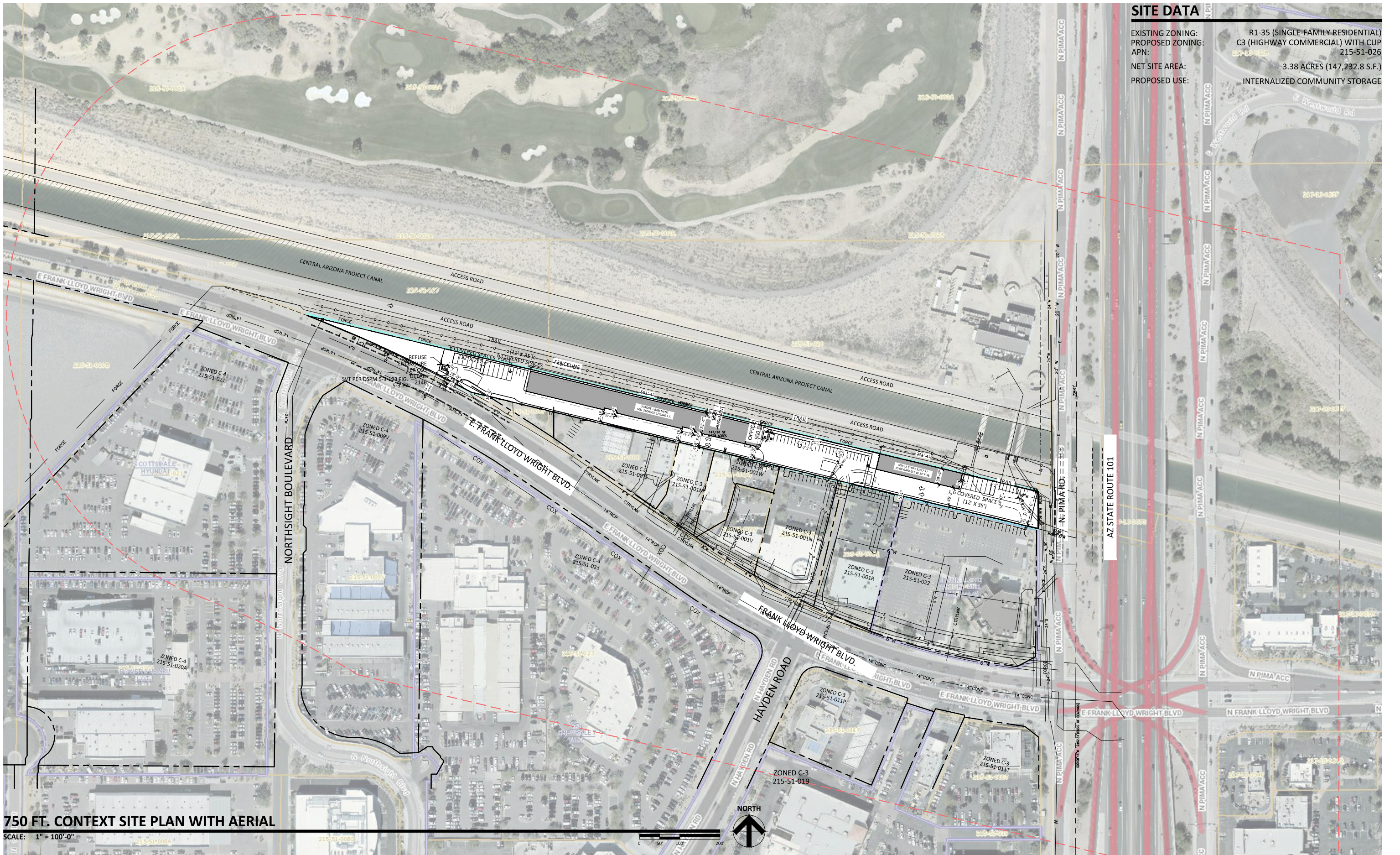
JOB NO.: 190718-EX2

**EXHIBIT C
TO
ACCESS AND UTILITY EASEMENT AGREEMENT**



- The shaded area is the approximate location of the Expanded Easement Area. Note, however, that the Expanded Easement Area does not include any curved expansions onto either Frank Lloyd Wright Blvd. or Grantee's Property. See the depiction of the Expanded Easement Area on Exhibit B-3, which is more accurate.
- The parcel marked 215-51-001R is the approximate location of the Van's Golf Property.
- The parcel marked 215-51-001N is the approximate location of the Dunn-Edwards Property.
- The long, narrow parcel that adjoins the Van's Golf Property and the Dunn-Edwards Property on the opposite ends from Frank Lloyd Wright Blvd. and shows the proposed locations of two long, narrow buildings is the approximate location of the Grantee Property.

SITE DATA	
EXISTING ZONING:	R1-35 (SINGLE-FAMILY RESIDENTIAL)
PROPOSED ZONING:	C3 (HIGHWAY COMMERCIAL) WITH CUP
APN:	215-51-026
NET SITE AREA:	3.38 ACRES (147,232.8 S.F.)
PROPOSED USE:	INTERNALIZED COMMUNITY STORAGE



750 FT. CONTEXT SITE PLAN WITH AERIAL
SCALE: 1" = 100'-0"

PROPOSED SELF-STORAGE

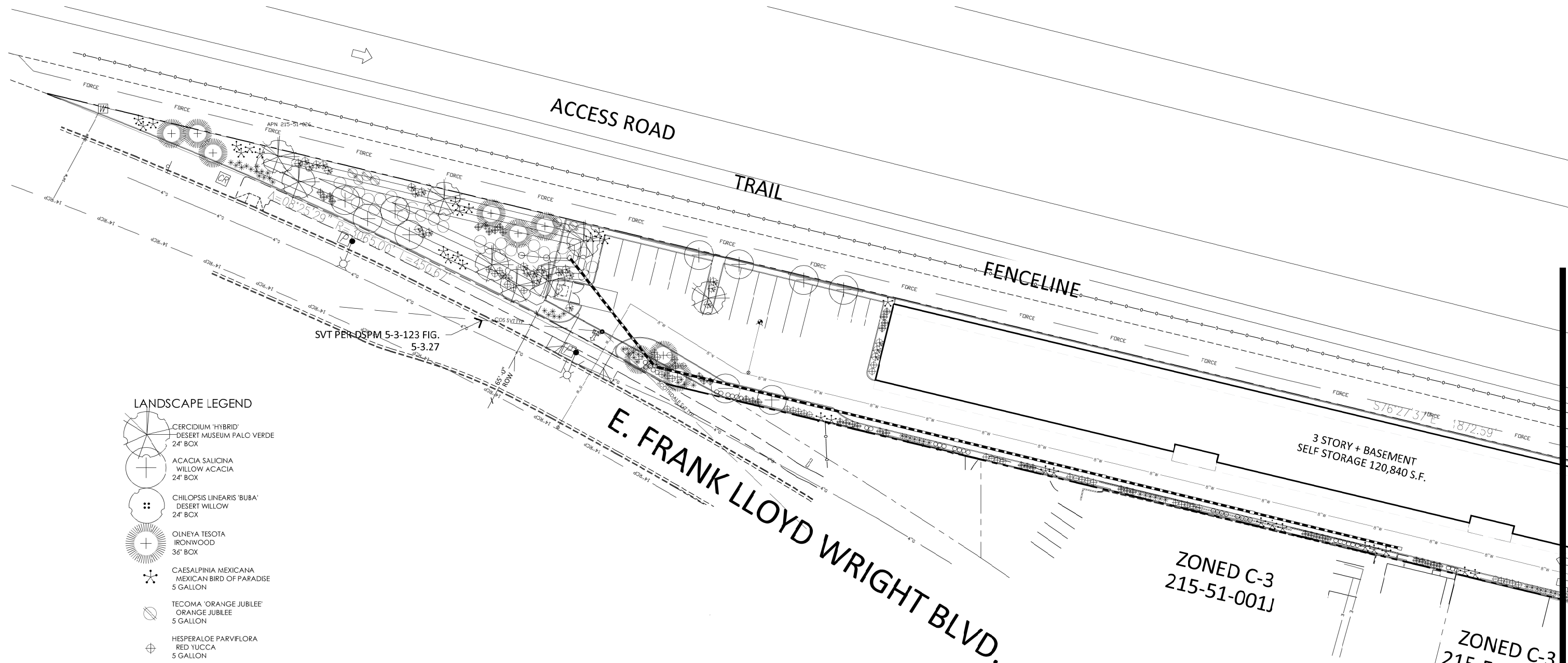
NWC N. PIMA RD. AND E. FRANK LLOYD WRIGHT BOULEVARD
SCOTTSDALE, ARIZONA 85260
DATE: 02-22-2022 (PRELIMINARY)
ATTACHMENT #10



© 2022, R K A A ARCHITECTS, INC. ALL RIGHTS RESERVED. THIS DRAWING IS AN INSTRUMENT OF SERVICE. IT IS THE PROPERTY OF R K A A ARCHITECTS, INC. AND MAY NOT BE DUPLICATED, USED OR DISCLOSED WITHOUT WRITTEN PERMISSION OF THE ARCHITECT.

SP-2
CONTEXT PLAN
RKA# 19120.50

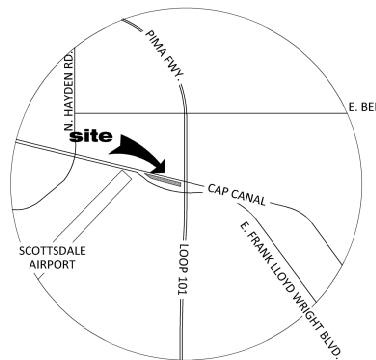




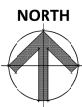
LANDSCAPE LEGEND

- CERCIDIUM 'HYBRID'
DESERT MUSEUM PALO VERDE
24" BOX
- ACACIA SALICINA
WILLOW ACACIA
24" BOX
- CHILOPSIS LINEARIS 'BUBA'
DESERT WILLOW
24" BOX
- OLNEYA TESOTA
IRONWOOD
36" BOX
- CAESALPINIA MEXICANA
MEXICAN BIRD OF PARADISE
5 GALLON
- TECOMA 'ORANGE JUBILEE'
ORANGE JUBILEE
5 GALLON
- HESPERALOE PARVIFLORA
RED YUCCA
5 GALLON
- DASYLIRION WHEELERII
DESERT SPOON
5 GALLON
- LEUCOPHYLLUM FRUTESCENS
'GREEN CLOUD'
5 GALLON
- LANTANA MONTEVIDENSIS
'GOLD MOUND'
1 GALLON
- LANTANA MONTEVIDENSIS
TRAILING PURPLE
1 GALLON
- ALOE BLUE ELF
BLUE ELF ALOE
1 GALLON
- ACACIA REDOLENS
'DESERT CARPET' 1m
1 GALLON


MATCH ADJACENT DEVELOPMENT
DECOMPOSED GRANITE
2" DEPTH IN ALL LANDSCAPE AREAS



VICINITY MAP
SCALE: N.T.S.



T.J. McQUEEN & ASSOCIATES, INC.
LANDSCAPE ARCHITECTURE
URBAN DESIGN
SITE PLANNING
10450 N. 74th Street, Suite 120
Scottsdale, Arizona 85258
P. (602)265-0320
EMAIL: timmcqueen@jmla.net



LANDSCAPE PLAN
SCALE: 1" = 30'-0"



PROPOSED SELF-STORAGE
NWC N. PIMA RD. AND E. FRANK LLOYD WRIGHT BOULEVARD
SCOTTSDALE, ARIZONA 85260
DATE: 01-13-2022 (PRELIMINARY) **ATTACHMENT #11**

La.01
LANDSCAPE PLAN
RKAA# 19120.50
















MATCHLINE SEE SHEET La.02

T.J. McQUEEN & ASSOCIATES, INC. LANDSCAPE ARCHITECTURE IS A PROFESSIONAL SERVICE. THIS DRAWING IS AN INSTRUMENT OF SERVICE. IT IS THE PROPERTY OF RKAA ARCHITECTS, INC. AND MAY NOT BE REPRODUCED, COPIED, OR DISSEMINATED IN ANY MANNER WITHOUT WRITTEN PERMISSION OF THE ARCHITECT.

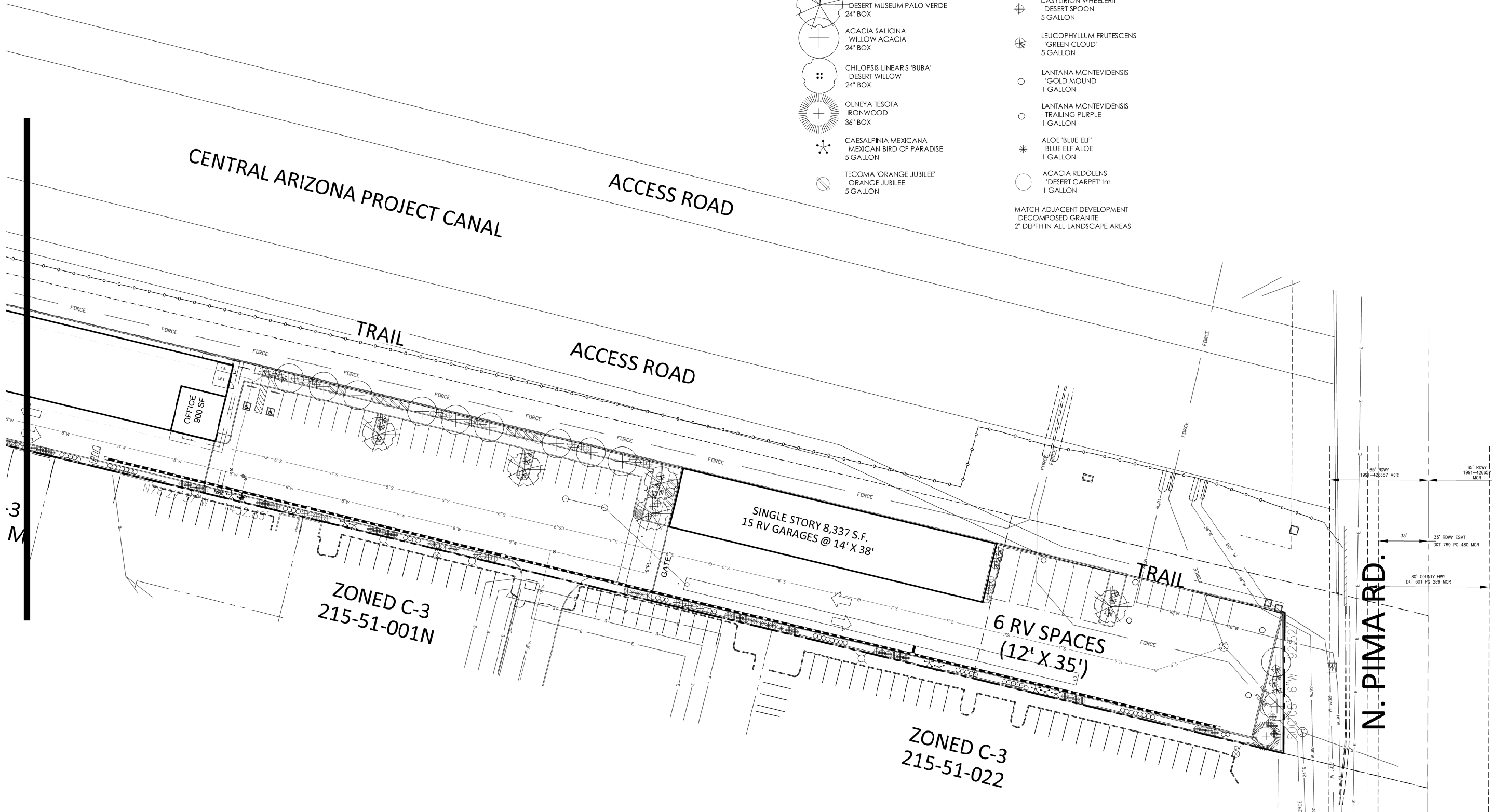
MATCHLINE SEE SHEET La.01

LANDSCAPE LEGEND

-  CERCIDIUM 'Y-BRD'
DESERT MUSEUM PALO VERDE
24" BOX
-  ACACIA SALICINA
WILLOW ACACIA
24" BOX
-  CHILOPSIS LINEARIS 'BUBA'
DESERT WILLOW
24" BOX
-  OLNEYA TESOTA
IRONWOOD
36" BOX
-  CAESALPINIA MEXICANA
MEXICAN BIRD CF PARADISE
5 GA.LON
-  TECOMA 'ORANGE JUBILEE'
ORANGE JUBILEE
5 GA.LON

-  HESPERALOE PARVIFLORA
RED YUCCA
5 GALLON
-  DASYLIRION WHEELERII
DESERT SPOON
5 GALLON
-  LEUCOPHYLLUM FRUTESCENS
'GREEN CLOUD'
5 GA.LON
-  LANTANA MCNTEVIDENSIS
'GOLD MOUND'
1 GALLON
-  LANTANA MCNTEVIDENSIS
TRAILING PURPLE
1 GALLON
-  ALOE 'BLUE ELF'
BLUE ELF ALOE
1 GALLON
-  ACACIA REDOLENS
'DESERT CARPET'™
1 GALLON

MATCH ADJACENT DEVELOPMENT
DECOMPOSED GRANITE
2" DEPTH IN ALL LANDSCAPE AREAS




T.J. McQUEEN & ASSOCIATES, INC.

LANDSCAPE ARCHITECTURE
URBAN DESIGN
SITE PLANNING

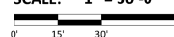
10450 N. 74th Street, Suite 120
Scottsdale, Arizona 85258
P. (602)265-0320

EMAIL: timmqueen@jmla.net



LANDSCAPE PLAN

SCALE: 1" = 30'-0"



PROPOSED SELF-STORAGE

NWC N. PIMA RD. AND E. FRANK LLOYD WRIGHT BOULEVARD
SCOTTSDALE, ARIZONA 85260
DATE: 01-13-2022 (PRELIMINARY)

© 2023 R K A A
ARCHITECTS, INC. ALL
RIGHTS RESERVED.
THIS DRAWING IS AN
INSTRUMENT OF
SERVICE. IT IS THE
PROPERTY OF R K A A
ARCHITECTS, INC. AND
MAY NOT BE
DUPLICATED, USED OR
DISCLOSED WITHOUT
WRITTEN PERMISSION
OF THE ARCHITECT.

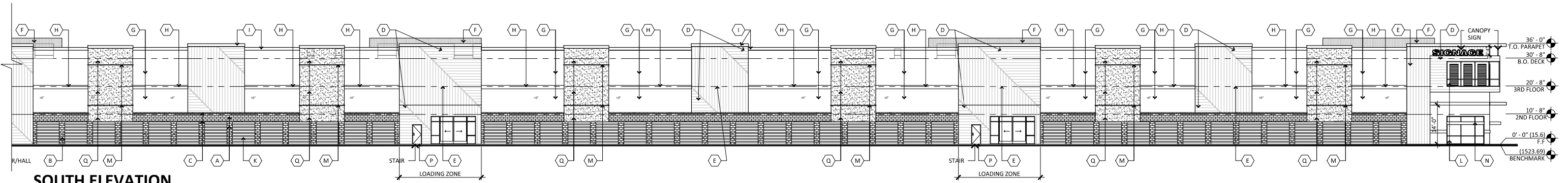
La.02
LANDSCAPE
PLAN

RKAA# 19120.50



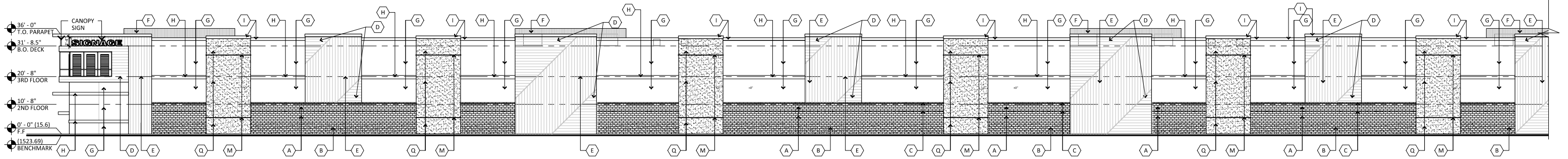
COLOR AND FINISH LEGEND

A 8X8X16 C.M.U. BLOCK: MFG: SUPERLITE SPEC: SMOOTH FACE COLOR: MOJAVE BROWN	D METAL PANELS: MFG: ATAS SPEC: DWF-HORIZONTAL COLOR: REDWOOD	G PAINTED STUCCO: MFG: SHERWIN WILLIAMS COLOR: PAVILION BEIGE SPEC: SW 7512	I ALUMINUM STOREFRONT: MFG: KAWNEER FINISH: DARK BRONZE	M PAINTED STUCCO: MFG: SHERWIN WILLIAMS COLOR: URBANE BRONZE SPEC: SW 7048	P PAINTED METAL DOORS: MFG: SHERWIN WILLIAMS COLOR: URBANE BRONZE SPEC: SW 7048
B 8X8X16 C.M.U. BLOCK: MFG: SUPERLITE SPEC: SPLIT FACE COLOR: HOPI SANDSTONE	E METAL PANELS: MFG: ATAS SPEC: DWF-VERTICAL COLOR: MISSION RED	H PAINTED STUCCO: MFG: SHERWIN WILLIAMS COLOR: DRY DOCK SPEC: SW 7502	K ROLL UP DOORS: MFG: JANUS COLOR: CONTINENTAL BROWN	N PAINTED METAL CANOPY: MFG: SHERWIN WILLIAMS COLOR: URBANE BRONZE SPEC: SW 7048	Q PAINTED STUCCO: MFG: SHERWIN WILLIAMS COLOR: NEUTRAL GROUND SPEC: SW 7568
C 8X4X16 C.M.U. BLOCK: MFG: SUPERLITE SPEC: SPLIT FACE COLOR: HOPI SANDSTONE	F METAL PANELS: MFG: ATAS SPEC: METAFOR-VERTICAL COLOR: SIERRA TAN	J PAINTED METAL COPING: MFG: SHERWIN WILLIAMS COLOR: URBANE BRONZE SPEC: SW 7048	L GLAZING: MFG: SOLARBAN COLOR: SOLARBAN 90 (2) SOLARGRAY + CLEAR VLT: 26%	O PAINTED METAL CANOPY: MFG: SHERWIN WILLIAMS COLOR: DRY DOCK SPEC: SW 7502	



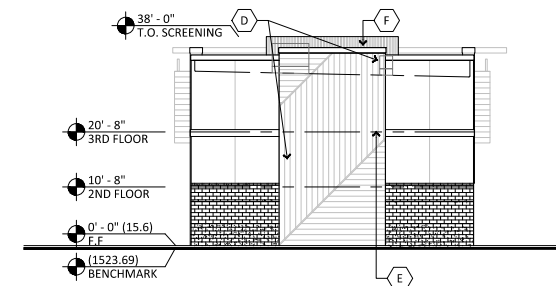
SOUTH ELEVATION

SCALE: 1/16" = 1'-0"



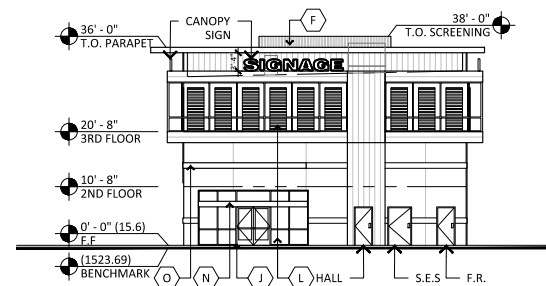
NORTH ELEVATION

SCALE: 1/16" = 1'-0"



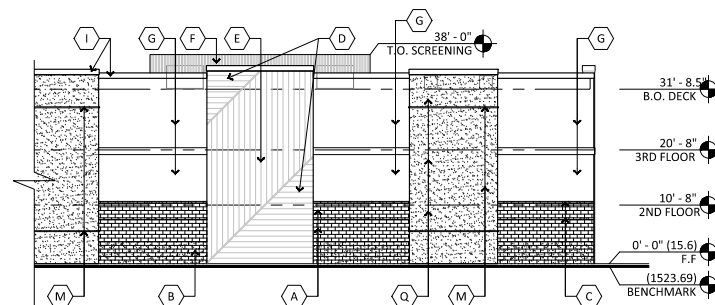
WEST ELEVATION

SCALE: 1/16" = 1'-0"



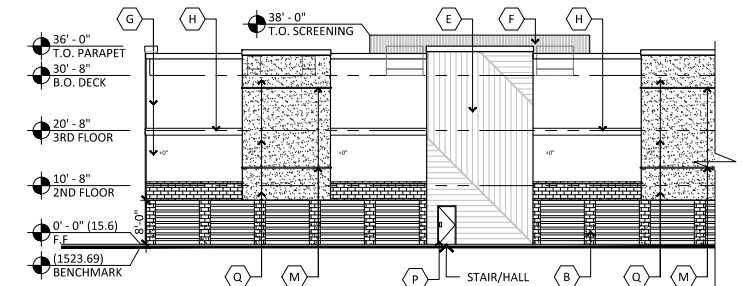
EAST ELEVATION

SCALE: 1/16" = 1'-0"



PARTIAL NORTH ELEVATION

SCALE: 1/16" = 1'-0"



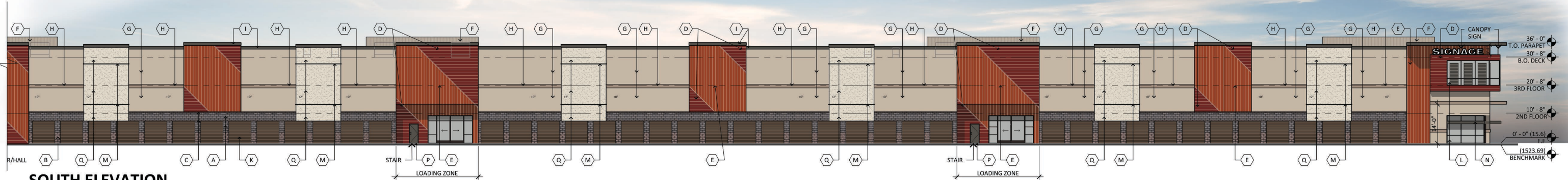
PARTIAL SOUTH ELEVATION

SCALE: 1/16" = 1'-0"



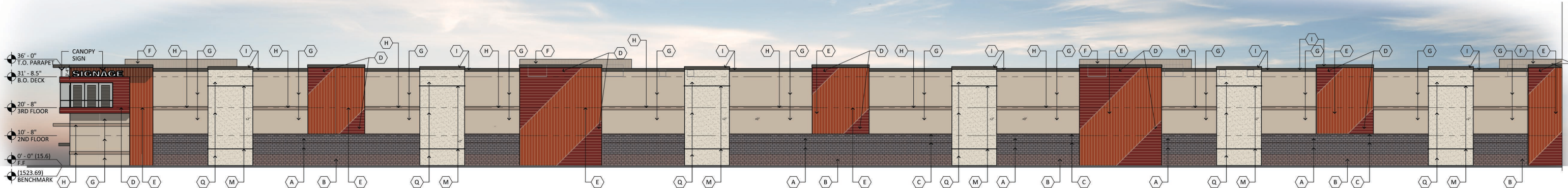
COLOR AND FINISH LEGEND

A 8X8X16 C.M.U. BLOCK: MFG: SUPERLITE SPEC: SMOOTH FACE COLOR: MOJAVE BROWN	D METAL PANELS: MFG: ATAS SPEC: DWF-HORIZONTAL COLOR: REDWOOD	G PAINTED STUCCO: MFG: SHERWIN WILLIAMS COLOR: PAVILION BEIGE SPEC: SW 7512	I ALUMINUM STOREFRONT: MFG: KAWNEER FINISH: DARK BRONZE	M PAINTED STUCCO: MFG: SHERWIN WILLIAMS COLOR: URBANE BRONZE SPEC: SW 7048	P PAINTED METAL DOORS: MFG: SHERWIN WILLIAMS COLOR: URBANE BRONZE SPEC: SW 7048
B 8X8X16 C.M.U. BLOCK: MFG: SUPERLITE SPEC: SPLIT FACE COLOR: HOPI SANDSTONE	E METAL PANELS: MFG: ATAS SPEC: DWF-VERTICAL COLOR: MISSION RED	H PAINTED STUCCO: MFG: SHERWIN WILLIAMS COLOR: DRY DOCK SPEC: SW 7502	K ROLL UP DOORS: MFG: JANUS COLOR: CONTINENTAL BROWN	N PAINTED METAL CANOPY: MFG: SHERWIN WILLIAMS COLOR: URBANE BRONZE SPEC: SW 7048	Q PAINTED STUCCO: MFG: SHERWIN WILLIAMS COLOR: NEUTRAL GROUND SPEC: SW 7568
C 8X4X16 C.M.U. BLOCK: MFG: SUPERLITE SPEC: SPLIT FACE COLOR: HOPI SANDSTONE	F METAL PANELS: MFG: ATAS SPEC: METAFOR-VERTICAL COLOR: SIERRA TAN	J PAINTED METAL COPING: MFG: SHERWIN WILLIAMS COLOR: URBANE BRONZE SPEC: SW 7048	L GLAZING MFG: SOLARBAN COLOR: SOLARBAN 90 (2) SOLARGRAY + CLEAR VLT: 26%	O PAINTED METAL CANOPY: MFG: SHERWIN WILLIAMS COLOR: DRY DOCK SPEC: SW 7502	



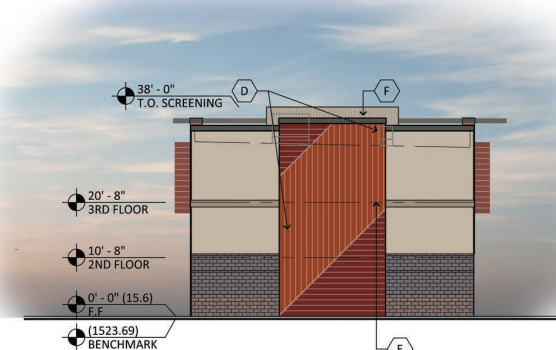
SOUTH ELEVATION

SCALE: 1/16" = 1'-0"




NORTH ELEVATION

SCALE: 1/16" = 1'-0"



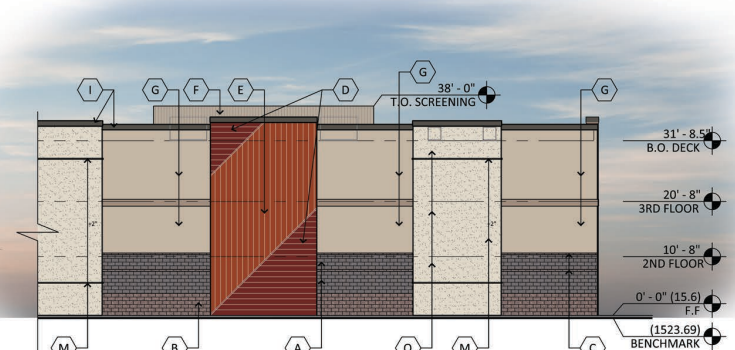
WEST ELEVATION

SCALE: 1/16" = 1'-0"



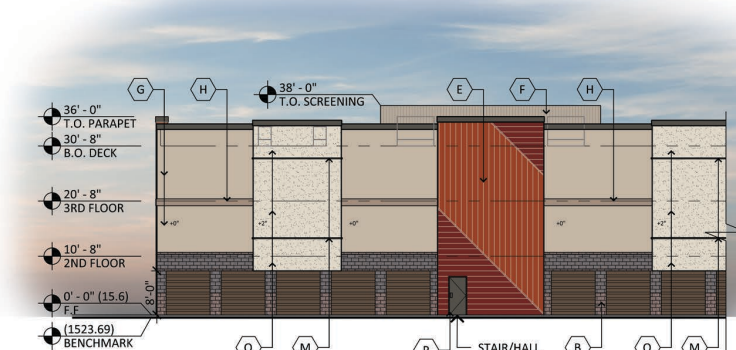
EAST ELEVATION

SCALE: 1/16" = 1'-0"



PARTIAL NORTH ELEVATION

SCALE: 1/16" = 1'-0"



PARTIAL SOUTH ELEVATION

SCALE: 1/16" = 1'-0"

PROPOSED SELF-STORAGE
 NWC PIMA ROAD AND FRANK LLOYD WRIGHT BOULEVARD
 SCOTTSDALE, ARIZONA
 DATE: 12-27-2021 (PRELIMINARY NOT FOR CONSTRUCTION)



© 2021 R K A A ARCHITECTS, INC. ALL RIGHTS RESERVED. THIS DRAWING IS AN INSTRUMENT OF SERVICE. IT IS THE PROPERTY OF R K A A ARCHITECTS, INC. AND MAY NOT BE DUPLICATED, USED OR DISCLOSED WITHOUT WRITTEN PERMISSION OF THE ARCHITECT.

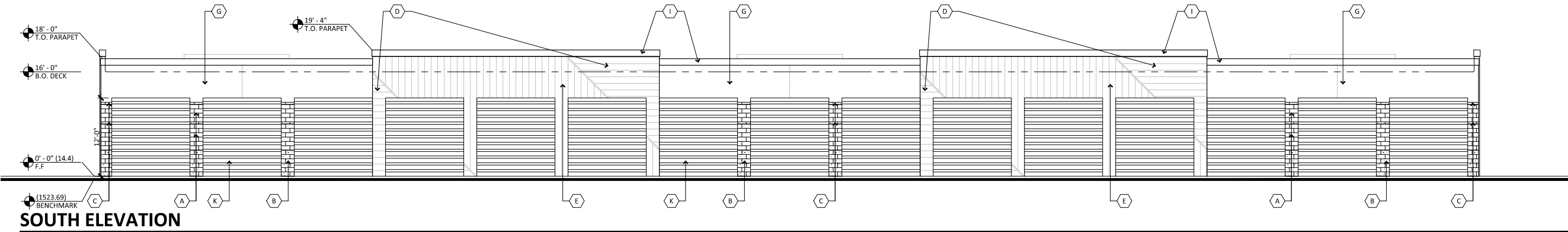
EL-1 ELEVATION

RKAA# 19120.50



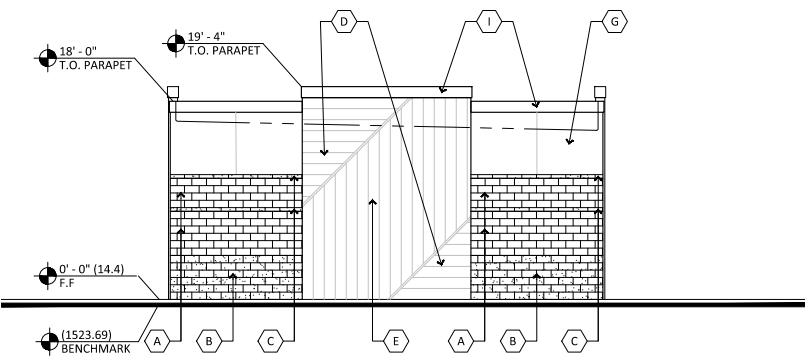
COLOR AND FINISH LEGEND

A 8X8X16 C.M.U. BLOCK: MFG: SUPERLITE SPEC: SMOOTH FACE COLOR: MOJAVE BROWN	D METAL PANELS: MFG: ATAS SPEC: DWF-HORIZONTAL COLOR: REDWOOD	G PAINTED STUCCO: MFG: SHERWIN WILLIAMS COLOR: PAVILION BEIGE SPEC: SW 7512	I ALUMINUM STOREFRONT: MFG: KAWNEER FINISH: DARK BRONZE	M PAINTED STUCCO: MFG: SHERWIN WILLIAMS COLOR: URBANE BRONZE SPEC: SW 7048	O PAINTED METAL DOORS: MFG: SHERWIN WILLIAMS COLOR: URBANE BRONZE SPEC: SW 7048
B 8X8X16 C.M.U. BLOCK: MFG: SUPERLITE SPEC: SPLIT FACE COLOR: HOPI SANDSTONE	E METAL PANELS: MFG: ATAS SPEC: DWF-VERTICAL COLOR: MISSION RED	H PAINTED STUCCO: MFG: SHERWIN WILLIAMS COLOR: DRY DOCK SPEC: SW 7502	K ROLL UP DOORS: MFG: JANUS COLOR: CONTINENTAL BROWN	N PAINTED METAL CANOPY: MFG: SHERWIN WILLIAMS COLOR: URBANE BRONZE SPEC: SW 7048	P PAINTED STUCCO: MFG: SHERWIN WILLIAMS COLOR: NEUTRAL GROUND SPEC: SW 7568
C 8X4X16 C.M.U. BLOCK: MFG: SUPERLITE SPEC: SPLIT FACE COLOR: HOPI SANDSTONE	F METAL PANELS: MFG: ATAS SPEC: METAFOR-VERTICAL COLOR: SIERRA TAN	J PAINTED METAL COPING: MFG: SHERWIN WILLIAMS COLOR: URBANE BRONZE SPEC: SW 7048	L GLAZING MFG: SOLARBAN COLOR: SOLARBAN 90 (2) SOLARGRAY + CLEAR VLT: 26%	D PAINTED METAL CANOPY: MFG: SHERWIN WILLIAMS COLOR: DRY DOCK SPEC: SW 7502	



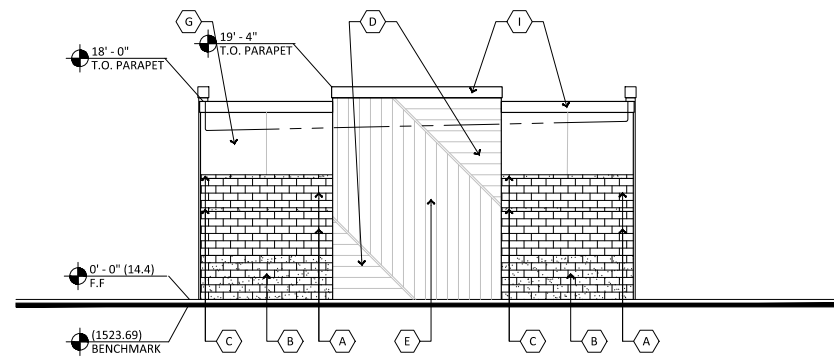
SOUTH ELEVATION

SCALE: 1/8" = 1'-0"



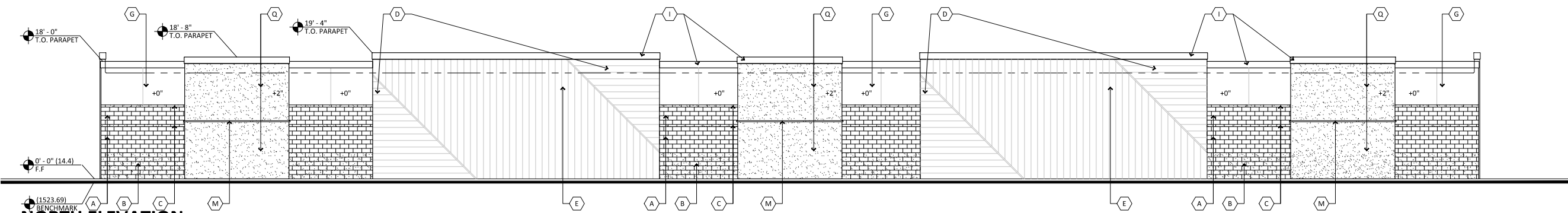
WEST ELEVATION

SCALE: 1/8" = 1'-0"



EAST ELEVATION

SCALE: 1/8" = 1'-0"



NORTH ELEVATION

SCALE: 1/8" = 1'-0"

PROPOSED SELF-STORAGE
 NWC PIMA ROAD AND FRANK LLOYD WRIGHT BOULEVARD
 SCOTTSDALE, ARIZONA
 DATE: 12-27-2021 (PRELIMINARY NOT FOR CONSTRUCTION)



© 2021 R K A A
 ARCHITECTS, INC. ALL
 RIGHTS RESERVED.
 THIS DRAWING IS AN
 INSTRUMENT OF
 SERVICE. IT IS THE
 PROPERTY OF R K A A
 ARCHITECTS, INC. AND
 MAY NOT BE
 DUPLICATED, USED OR
 DISCLOSED WITHOUT
 WRITTEN PERMISSION
 OF THE ARCHITECT.

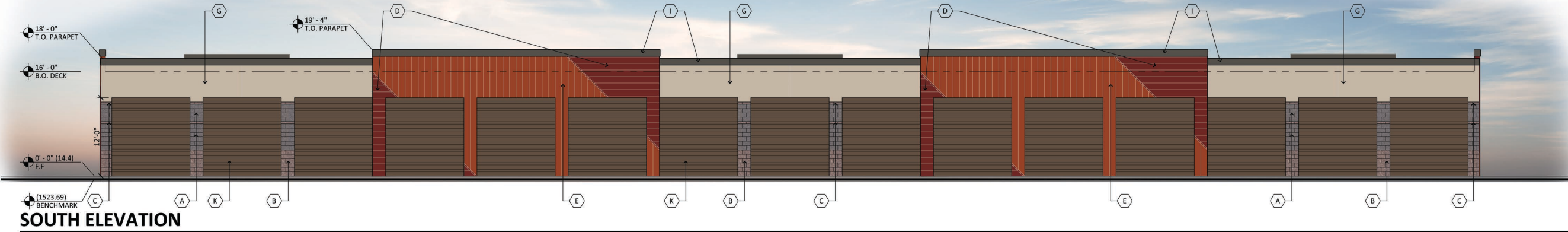
EL-2
ELEVATION

RKAA# 19120.50



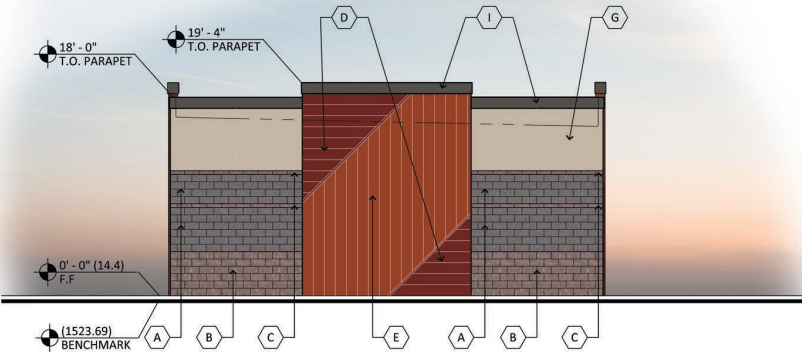
COLOR AND FINISH LEGEND

A 8X8X16 C.M.U. BLOCK: MFG: SUPERLITE SPEC: SMOOTH FACE COLOR: MOJAVE BROWN	D METAL PANELS: MFG: ATAS SPEC: DWF-HORIZONTAL COLOR: REDWOOD	G PAINTED STUCCO: MFG: SHERWIN WILLIAMS COLOR: PAVILION BEIGE SPEC: SW 7512	I ALUMINUM STOREFRONT: MFG: KAWNEER FINISH: DARK BRONZE	M PAINTED STUCCO: MFG: SHERWIN WILLIAMS COLOR: URBANE BRONZE SPEC: SW 7048	P PAINTED METAL DOORS: MFG: SHERWIN WILLIAMS COLOR: URBANE BRONZE SPEC: SW 7048
B 8X8X16 C.M.U. BLOCK: MFG: SUPERLITE SPEC: SPLIT FACE COLOR: HOPI SANDSTONE	E METAL PANELS: MFG: ATAS SPEC: DWF-VERTICAL COLOR: MISSION RED	H PAINTED STUCCO: MFG: SHERWIN WILLIAMS COLOR: DRY DOCK SPEC: SW 7502	K ROLL UP DOORS: MFG: JANUS COLOR: CONTINENTAL BROWN	N PAINTED METAL CANOPY: MFG: SHERWIN WILLIAMS COLOR: URBANE BRONZE SPEC: SW 7048	Q PAINTED STUCCO: MFG: SHERWIN WILLIAMS COLOR: NEUTRAL GROUND SPEC: SW 7568
C 8X4X16 C.M.U. BLOCK: MFG: SUPERLITE SPEC: SPLIT FACE COLOR: HOPI SANDSTONE	F METAL PANELS: MFG: ATAS SPEC: METAFOR-VERTICAL COLOR: SIERRA TAN	I PAINTED METAL COPING: MFG: SHERWIN WILLIAMS COLOR: URBANE BRONZE SPEC: SW 7048	L GLAZING MFG: SOLARBAN COLOR: SOLARBAN 90 (2) SOLARGRAY + CLEAR VLT: 26%	O PAINTED METAL CANOPY: MFG: SHERWIN WILLIAMS COLOR: DRY DOCK SPEC: SW 7502	



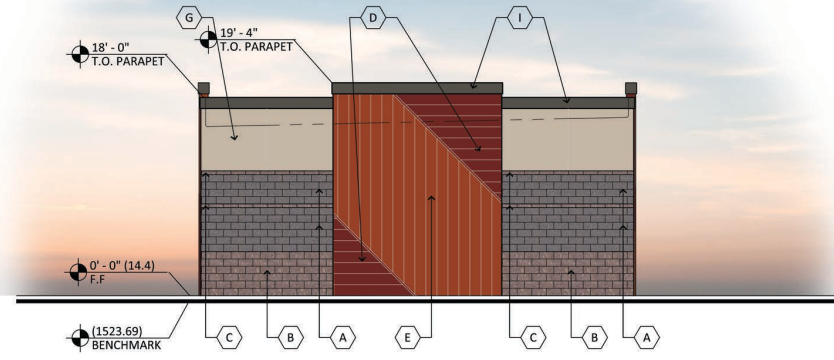
SOUTH ELEVATION

SCALE: 1/8" = 1'-0"



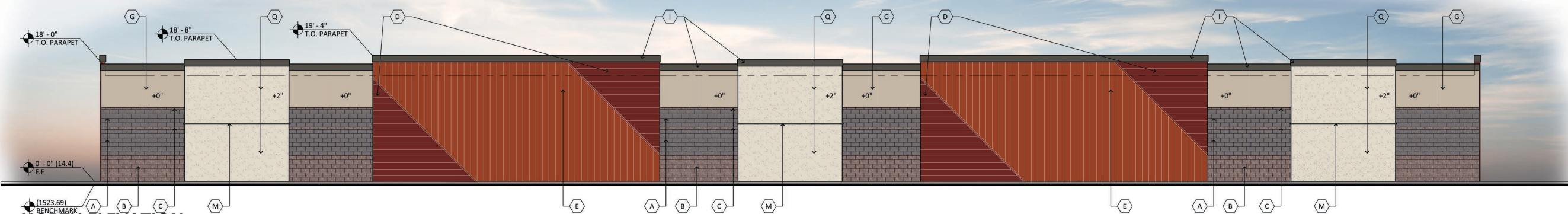
WEST ELEVATION

SCALE: 1/8" = 1'-0"



EAST ELEVATION


SCALE: 1/8" = 1'-0"



NORTH ELEVATION

SCALE: 1/8" = 1'-0"

PROPOSED SELF-STORAGE
 NWC PIMA ROAD AND FRANK LLOYD WRIGHT BOULEVARD
 SCOTTSDALE, ARIZONA
 DATE: 12-27-2021 (PRELIMINARY NOT FOR CONSTRUCTION)



© 2021 R K A A
 ARCHITECTS, INC. ALL
 RIGHTS RESERVED.
 THIS DRAWING IS AN
 INSTRUMENT OF
 SERVICE. IT IS THE
 PROPERTY OF R K A A
 ARCHITECTS, INC. AND
 M A Y N O T B E
 DUPLICATED, USED OR
 DISCLOSED WITHOUT
 WRITTEN PERMISSION
 OF THE ARCHITECT.

**EL-2
 ELEVATION**

RKAA# 19120.50



Scottsdale North Storage

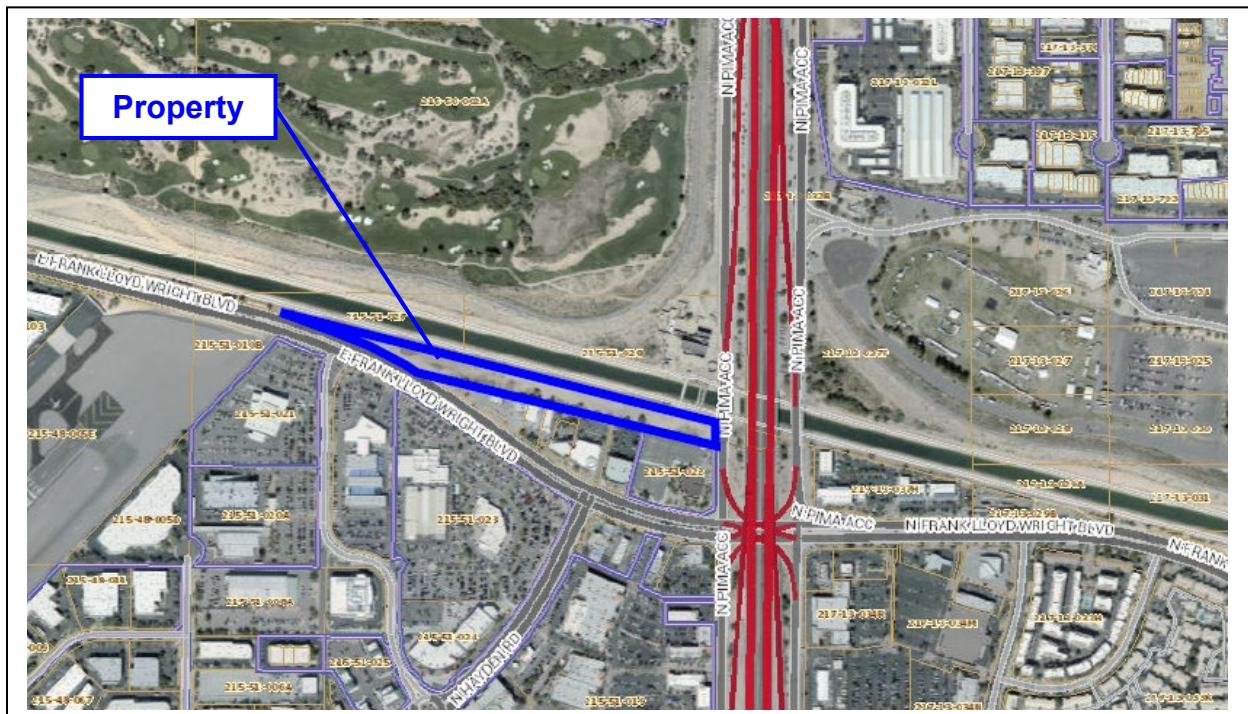
PUBLIC PARTICIPATION PLAN

related to a request for a

Zone Change & Conditional Use Permit

A request to rezone approximately 3.38 gross/net acres, located west of the Loop 101 and north of Frank Lloyd Wright Boulevard, from R1-35 to C-3, along with a Conditional Use Permit, to allow for Internalized Community and Vehicle Storage

VICINITY MAP



Rezoning Application Case #: **8-ZN-2021**
Conditional Use Permit Application Case #: **16-UP-2021**

Date Revised: January 10, 2021

ATTACHMENT #13

INTRODUCTION:

This Public Participation Plan is included in conjunction with an application for a zone change from RE-35 to C-3, and a Conditional Use Permit, on approximately 3.38 acres located north of Frank Lloyd Wright Boulevard, west of the Loop 101 / Pima Freeway (former address of 16136 North Pima Road) (the “Property”).

The proposed use is as an Internal Community and Vehicle Storage Facility, tentatively named “Scottsdale North Storage.”

PARTIES AFFECTED BY APPLICATION:

Those parties and stakeholders most likely to be affected by the request for a Zone Change include the following:

- All property owners within 750-feet of the subject site
- Neighborhood and property associations/groups within the vicinity of the subject site (and/or having an interest in the area of the subject site) – as identified by the City of Scottsdale (none specifically identified)
- Any other interested person(s) or party as identified by City of Scottsdale staff (none specifically identified)

NOTIFICATION AND INFORMATION PROCEDURES:

As required by the City of Scottsdale, the following initial outreach efforts have been completed in regard to this proposal:

- An “open house / neighborhood meeting” was held virtually on June 2, 2021
- The property was posted with the “White Sign” indicating that the project is being proposed
- An additional “open house / neighborhood meeting” was held virtually on December 16, 2021
- The initially-posted “White Sign,” indicating that the project is being proposed, was amended to include information regarding the proposed Conditional Use Permit and revised rezoning information

Notice of both the initial and follow-up open house / neighborhood virtual meetings were sent to all property owners within 750-feet of the Property, as indicated on the mailing list attached as Exhibit 'A' (list for December 16th, 2021 meeting). A copy of the map for the 750-foot notification area is also included with Exhibit 'A'. The notice included information regarding the proposed development, contact information, pre-application meeting information and details regarding the open house/neighborhood meeting, which was held virtually/online due to the ongoing pandemic. A copy of the site plan was also included.

A copy of both notifications (June 2, 2021 and December 16, 2021) that were mailed to all property owners within 750-feet is included under Exhibit 'B'.

Details regarding the Open House / Neighborhood Meeting are noted later in this Public Participation Plan.

As noted above, the Property was also posted in two (2) locations with the “White Sign,” which is used to provide notice “For Early Notification of Project Under Consideration.” This sign has been amended to reflect the request for a Conditional Use Permit and to correct the requested zoning to C-3.

Information regarding the postings, including photographs of the postings and the signed Affidavits of Posting, is included under Exhibit 'C' (both initial and revised postings).

OPEN HOUSE / NEIGHBORHOOD MEETING RESULTS:

Open House Neighborhood Meeting #1 (June 2, 2021):

As noted above, an “open house / neighborhood meeting” was held regarding the proposed development on Wednesday, June 2, 2021, from 6:00 p.m. to 7:00 p.m. This meeting was held virtually/online due to the ongoing pandemic.

The format for the meeting was as follows:

- Introduction of all attendees, including the public
- Presentation and overview of the proposed development, including the evolution/reduction of the project’s height
- An opportunity for questions and answers

A total of ten (10) persons were in attendance, including 6 persons representing the Development Team (developer, applicant, architect, etc.).

The remaining four (4) persons were members of the public and were included in the mailing that went to all property owners within 750-feet of the Property.

Questions by the Public:

Only two (2) questions were asked by members of the public to the Development Team:

- Tim LaSota. Tim asked whether or not the storage was exclusively for recreational vehicles.

We stated that “no,” there is a proposed self-storage component to the proposed development. Mr. La Sota had no further comments or questions.

- Mary Kathleen Collins. Ms. Collins asked whether or not the proposed development would alter the main private internal driveway (Hayden Road extending northward from Frank Lloyd Wright Boulevard) by becoming a one-way driveway.

We stated that this private internal driveway will remain two-way. Ms. Collins had no further comments or questions.

There being no additional questions, the open house / neighborhood meeting adjourned at approximately 6:38 p.m.

A copy of the attendance list is attached under Exhibit ‘D’.

Follow-up:

None of the questions raised by any of the “public attendees” were related to design or development issues; therefore, no changes to the proposed development are contemplated at this time.

An additional open house (to be held) virtually is being scheduled for after the 2021 holiday season to discuss the proposed Conditional Use Permit and the amended rezoning request (to C-3, rather than C-4). This Public Participation Plan will be amended accordingly and provided to staff.

Open House Neighborhood Meeting #2 (December 16, 2021):

As noted above, an additional “open house / neighborhood meeting” was held regarding the proposed development on Thursday, December 16, 2021, from 6:00 p.m. to 7:00 p.m. This meeting was also held virtually/online due to the ongoing pandemic.

The format for the meeting was as follows:

- Introduction of all attendees, including the public
- Presentation and overview of the proposed development, including any changes since the initial submittal such as the change in requested zoning (from C-4 to C-3) and the requested Conditional Use Permit

- An opportunity for questions and answers

The mailing list for this meeting was identical to the one used for the June 2, 2021 meeting. A total of five (5) persons were in attendance, including 3 persons representing the Development Team (developer, applicant, architect, etc.). The remaining two (2) persons were members of the public and were included in the mailing that went to all property owners within 750-feet of the Property. These two persons are the same ones that participated in the June 2, 2021 meeting.

Questions by the Public:

The only “public” persons to participate in the meeting and ask questions were the same two that had also participated in the June 2, 2021 meeting: Mary Kathleen Collins (owner of the property with Sun Devil Auto) and Tim LaSota (representing Casiano Holdings).

The following questions were asked of the Development Team:

- Tim LaSota. Tim asked if “office” was an alternative use for the Project Site, and stated that he didn’t particularly like the elevations.

We stated that “yes,” office is an alternative use of the Project Site, but that we are proposing internalized community and vehicle (recreational vehicle) storage.

When asked for what he didn’t like about the proposed elevations, he stated that it was a long expanse. We stated that we are aware of that, which is why we “broke-up” the building into different segments that serves to reduce building mass and to allow the buildings to be somewhat blocked from Frank Lloyd Wright Boulevard by existing buildings and uses, such as his.

Mr. LaSota had no further comments or questions.

- Mary Kathleen Collins. Ms. Collins asked about traffic impacts, whether or not there will be any open vehicle storage, unit sizes and security.

We stated that traffic is notoriously low for this type of storage, especially when compared to other commercial or office uses that could occur. We also noted that the City of Scottsdale is reviewing a Traffic Impact and Mitigation Analysis for our proposed use and that we will be required to provide mitigations per the review and approval of that analysis.

We also noted that there will be no open storage of any kind (other than covered RV storage, which will be screened). RV unit sizes are still being determined.

In regard to security, we noted that the entire site will be gated and that cameras will be used to record all onsite traffic and visitors.

Ms. Collins had no further comments or questions.

There being no additional questions, the open house / neighborhood meeting adjourned at approximately 6:52 p.m.

A copy of the attendance list is also attached under Exhibit 'D'.

FUTURE RESPONSE PROCEDURES:

Going forward, should any comments be received on this application from any individual or group, the applicant will respond via phone call or email to discuss the project, any possible issues, and work to mitigate any concerns. As needed, virtual (online) meetings may occur. Due to the ongoing pandemic, in-person meetings will not occur.

Additionally, the applicant will work closely with the Scottsdale Planning Department to ensure that the proposed development is in conformance with their requirements.

From these discussions, as well as any other comments provided by other interested parties and/or the City of Scottsdale, the related rezoning request may be amended to the extent possible to address any comments/concerns that are made.

When requested by the City of Scottsdale, a Citizen Review Report, prepared as required by the City of Scottsdale and outlining the process, comments and participation efforts, will be prepared and submitted to the Scottsdale Planning Department for review and comment.

Upon receiving approval of the Citizens Participation Results Report and notification by City of Scottsdale staff that the related zone change is scheduled for public hearings, the following will be completed by the applicant at least 15 days prior to any public hearings (to the extent possible). These efforts will include the following:

- The site posting will also be revised to reflect the hearing dates for the Scottsdale Planning & Zoning Commission and the Scottsdale City council, in accordance with Scottsdale requirements (replacement of the "White Sign" with the "Red Sign," which is used information regarding the project and the hearing dates for the Planning Commission and City Council.

Exhibit 'A'

Mailing list and map of all property owners within 750-feet
(December 16th, 2021)

Scottsdale Self Storage

FLW & Loop 101

Case #'s: 8-ZN-2021/962-PA-2020

Parcels = 28 / Mailings = 23

December 3, 2021

215-51-001J
SPIRIT SPE PORTFOLIO 2007-3 LLC
14631 N SCOTTSDALE RD STE 200
SCOTTSDALE AZ 85254

215-51-001R
VANS GOLF PROPERTIES LLC
1430 S VILLAGE WAY STE T
SANTA ANA CA 92705

215-51-009F
CASIANO HOLDINGS LLC
8650 E FRANK LLOYD WRIGHT
BLVD
SCOTTSDALE AZ 85260

215-51-011G
MALL AT THE CROSSROADS INC
16097 N 82ND ST STE 300
SCOTTSDALE AZ 85260

215-51-011T
SHERMAN C LITTLE AND DELAINE
K LITTLE REV TR
296 CROWN RD
KENTFIELD CA 94904

215-51-021
EARNHARDT ARIZONA
PROPERTIES LLC
7300 W ORCHID LN
CHANDLER AZ 85226

217-13-034P
IMAGINE SCOTTSDALE TOWNE
CENTER LLC
3941 W MOHAVE #110
PHOENIX AZ 85009

215-48-005E
CITY OF SCOTTSDALE
15000 N AIRPORT DR 100
SCOTTSDALE AZ 85260

215-51-001M
CASIANO HOLDINGS LLC
PO BOX 13422
SCOTTSDALE AZ 85267

215-51-001V & 022
FLW AND PIMA PLAZA LLC
5100 POPLAR AVE STE 2114
MEMPHIS TN 38137

215-51-009V
LOU GRUBB FORD INC
8555 E FRANK LLOYD WRIGHT BLVD
SCOTTSDALE AZ 85260

215-51-011P
COBBLESTONE PROPCO LLC
8900 E BAHIA DR
SCOTTSDALE AZ 85260

215-51-019
SONORA VILLAGE LLC
15475 N 84TH ST
SCOTTSDALE AZ 85260

215-51-023
BCC DEVELOPMENT LIMITED
PARTNERSHIP
8333 ROYHAL RIDGE PKWY #100
IRVING TX 75063

217-13-037G
U S A – BOR – CAP
201 N CENTRAL AVE #2100
PHOENIX AZ 85073

215-49-005A, 215-50-002A, 215-51-
027 & 028, 217-13-037F
USA-BOR
23636 N 7TH ST
PHOENIX AZ 85024

215-51-001N
DUNN-EDWARDS CORPORATION
4885 E 52ND PL
LOS ANGELES CA 90058

215-51-001W
W COLLINS MARY KATHLEEN TR
1053 E SANDPIPER DR
TEMPE AZ 85283-2020

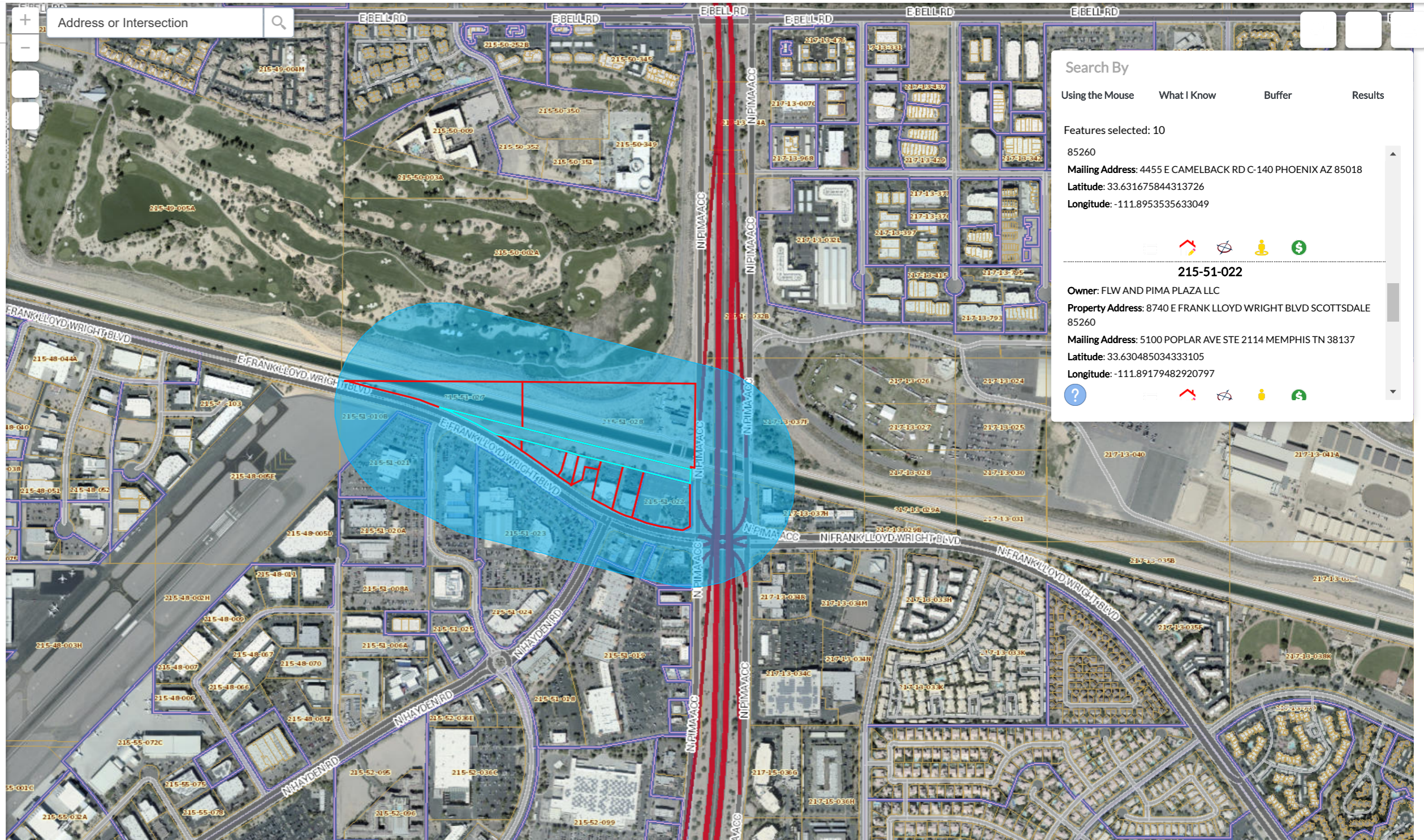
215-51-010B
CITY OF SCOTTSDALE
7447 E INDIAN SCHOOL RD #205
SCOTTSDALE AZ 85251

215-51-011Q
GOLDEN ARCH LTD P-SHIP
16097 N 82ND STREET #300
SCOTTSDALE AZ 85260-1800

215-51-020A
AN MOTORS OF SCOTTSDALE LLC
8555 E FRANK LLOYD WRIGHT
BLVD
SCOTTSDALE AZ 85260

215-51-026
FLW STORAGE LLC
PO BOX 19207
LAS VEGAS NV 89132

217-13-037H
FLW 101 LLC
15815 N FRANK LLOYD WRIGHT
BLVD #100
SCOTTSDALE AZ 85260



Address or Intersection

Feature Information

(1 of 6)

Clear ?

215-51-026

Owner Information

Owner Name: FLW STORAGE LLC
 Property Address:
 Mailing Address: PO BOX 19207 LAS VEGAS NV 89132
 Deed Number: 190693139
 Sale Date:
 Sale Price: \$

Property Information

Lat/Long: 33.631540, -111.893753
 S/T/R: 13N 4E
 Jurisdiction: SCOTTSDALE
 Zoning: R1-35
 PUC: 0012
 Lot Size (sq ft): 147,160
 MCR #:
 Subdivision:
 Lot #:
 Floor: 1
 Construction Year:
 Living Space (sq ft):

Valuation Information

Tax Year:	2022	2021
FCV:	\$666,200	\$666,000
LPV:	\$398,601	\$379,620
Legal Class:	2.R	2.R



Zoom to Clear Selected

Search By

Using the Mouse What I Know Buffer Results

Features selected: 10

85260
 Mailing Address: 4455 E CAMELBACK RD C-140 PHOENIX AZ 85018
 Latitude: 33.631675844313726
 Longitude: -111.8953535633049



215-51-022

Owner: FLW AND PIMA PLAZA LLC
 Property Address: 8740 E FRANK LLOYD WRIGHT BLVD SCOTTSDALE 85260
 Mailing Address: 5100 POPLAR AVE STE 2114 MEMPHIS TN 38137
 Latitude: 33.630485034333105
 Longitude: -111.89179482920797



600ft

-111.894475 33.635538 Degrees

Exhibit 'B'

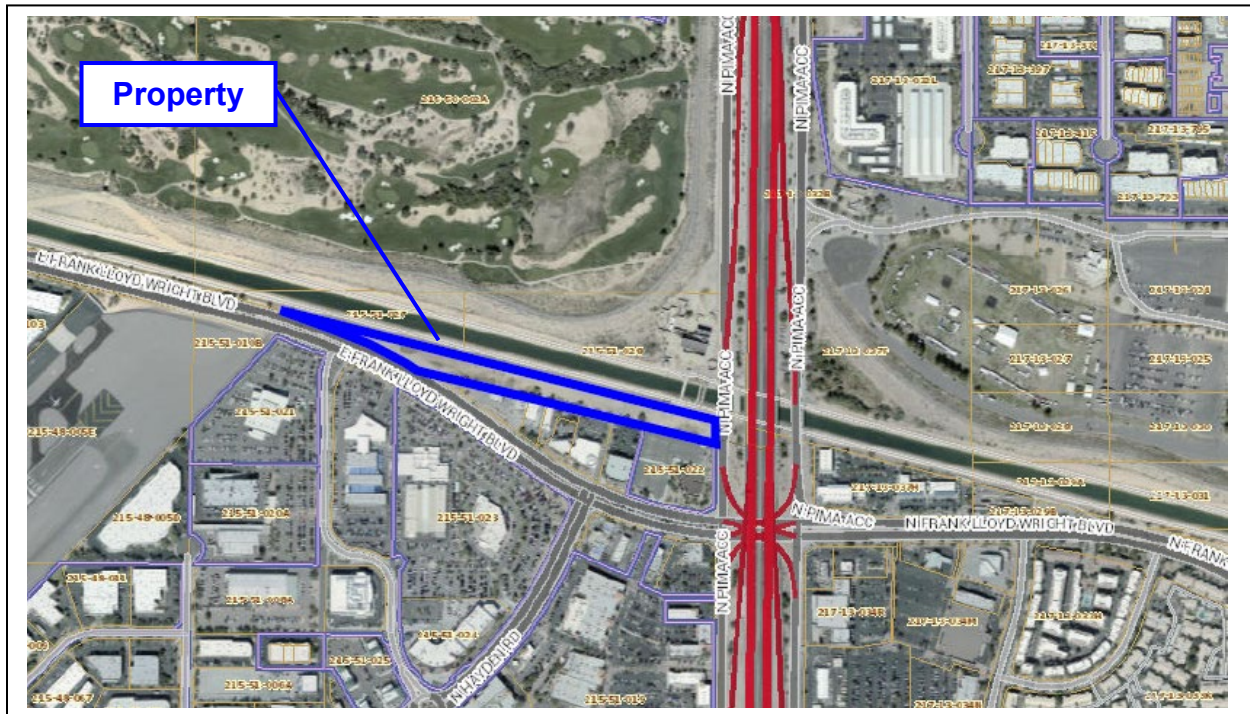
Notice of the project and open house/neighborhood meeting
sent to all property owners within 750-feet
(both Meetings)

December 3, 2021

RE: Notice of follow-up Open House Virtual Meeting and Information regarding proposed rezoning (Case #8-ZN-2021) and Conditional Use Permit (Pre-Application #962-PA-2020) for a proposed Self-Storage and RV Storage Business located north of Frank Lloyd Wright Boulevard and west of the Loop 101 / Pima Freeway in Scottsdale (former address of 16136 N. Pima Road);

Dear Neighbor:

The purpose of this letter is to inform you we are proposing to develop a Class-A self-storage and recreational vehicle business on approximately 3.38 acres located north of Frank Lloyd Wright Boulevard, west of the Loop 101/Pima Freeway (former address of 16136 North Pima Road) – tentatively named “Collective Storage Scottsdale” – as depicted below:



To develop the proposed storage facility, both a rezoning from RE-35 (Single-family Residential) to C-3 (Highway Commercial) – to allow for Internalized Community Storage – and a Conditional Use Permit to allow for (Recreational) Vehicle Storage – are required. In addition, the proposed development will undergo the Development Review process through the City of Scottsdale. Please note that the initial rezoning was a request for C-4 (General Commercial); this was amended to C-3 to conform with the underlying General Plan.

The development proposes 1-floor of basement and 3-stories of above ground internalized community storage (totaling approximately 121,432 square feet, inclusive of access and a first-floor 900 square foot office area) and covered recreational vehicle storage spaces. The footprint of the building is approximately 30,000 square feet in size. A separate one-story 8,337 square foot building is to be provided for 13 indoor vehicle (RV – recreational vehicle) spaces. Eighteen (18) covered outdoor RV storage spaces are also proposed.

We would like to invite you to learn more about this project, and have scheduled an online/virtual “Open House meeting” (and as a follow-up to our June 2nd, 2021 “meeting”) to discuss our proposal, which due to the ongoing COVID-19 pandemic, will be held online/virtually as follows:

Date and Time: **Thursday, December 16th, 2021, from 6:00 p.m. to 7:00 p.m. (Arizona)**

Website Information: <https://us02web.zoom.us/j/83832051121>

Or dial either of the following phone numbers:

- (+1) 669-900-9128
- (+1) 253-215-8782

The Meeting ID is: 838 3205 1121#

Our team will show you various exhibits at this online/virtual meeting and we are looking forward to the opportunity to hear your comments and to answer any questions you may have.

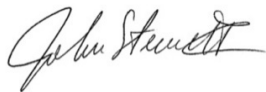
If you questions regarding this proposal, please feel free to contact John Stevenson at 480-309-6184, or via email at jstevenson@clearskycap.com or Greg Loper at 602-550-7004, or via email at greg.loper@hotmail.com.

You can also contact the Planner at the City of Scottsdale, Jeff Barnes, who can be reached at 480-312-2376 or via email at jbarnes@scottsdaleaz.gov, and referencing Rezoning Case #8-ZN-2021.

In the meantime, I would be happy to answer any questions or address any comments you may have regarding this proposal.

A site plan and colored elevation is included with this letter.

Sincerely,



John Stevenson

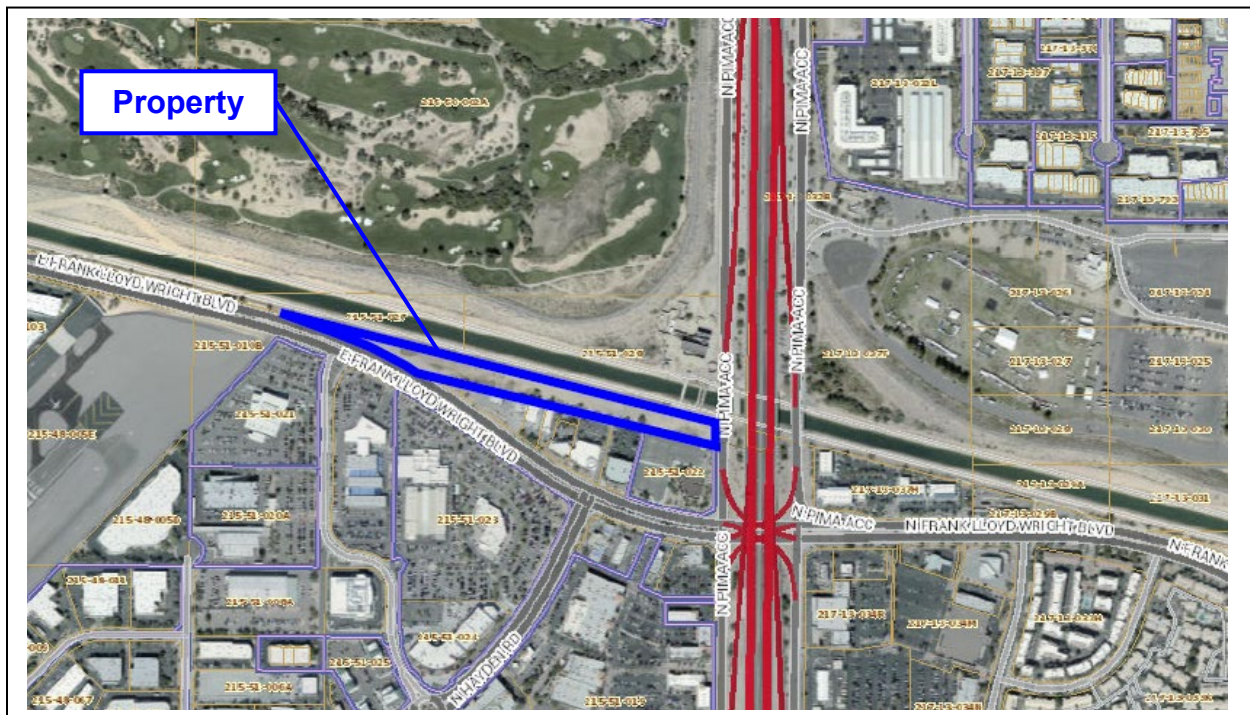
Attachments: Site Plan

May 19, 2021

RE: Proposed Self-Storage Business located north of Frank Lloyd Wright Boulevard and west of the Loop 101 / Pima Freeway in Scottsdale (former address of 16136 N. Pima Road); Notice of Open House Meeting and Information regarding proposed rezoning (Pre-Application #962-PA-2020)

Dear Neighbor:

The purpose of this letter is to inform you we are proposing to rezone and develop a Class-A self-storage business on approximately 3.38 acres located north of Frank Lloyd Wright Boulevard, west of the Loop 101/Pima Freeway (former address of 16136 North Pima Road), as depicted below:



The proposed rezoning is from RE-35 (Single-family Residential) to C-4 (General Commercial). In addition to the rezoning, the proposed development will undergo the Development Review process through the City of Scottsdale. A Pre-Application Meeting was held with the City of Scottsdale on December 20, 2020, under Pre-Application #962-PA-2020.

The development proposes approximately 130,347 square feet of self-storage space within a 3-story above ground / 1-story below ground (basement) building with a ground-level office, along with 22 covered recreational vehicle storage spaces.

We would like to invite you to learn more about this project, and have scheduled an online/virtual "Open House meeting" to discuss our proposal, which due to the ongoing COVID-19 pandemic, will be held online/virtually as follows:

Date and Time: **Wednesday, June 2nd, 2021, from 6:00 p.m. to 7:00 p.m.**

Website Information: <https://us02web.zoom.us/j/85615164496>

Or dial either of the following phone numbers:

- (+1) 669 900 9128
- (+1) 253 215 8782

The Meeting ID is: 856 1516 4496

Our team will show you various exhibits at this online/virtual meeting and we are looking forward to the opportunity to hear your comments and to answer any questions you may have.


If you questions regarding this proposal, please feel free to contact John Stevenson at 480-309-6184, or via email at jstevenson@clearskycap.com or Greg Loper at 602-550-7004, or via email at greg.loper@hotmail.com.

You can also contact the Planner at the City of Scottsdale, Jeff Barnes, who can be reached at 480-312-2376 or via email at jbarnes@scottsdaleaz.gov, and referencing Pre-Application #962-PA-2020).

In the meantime, I would be happy to answer any questions or address any comments you may have regarding this proposal.

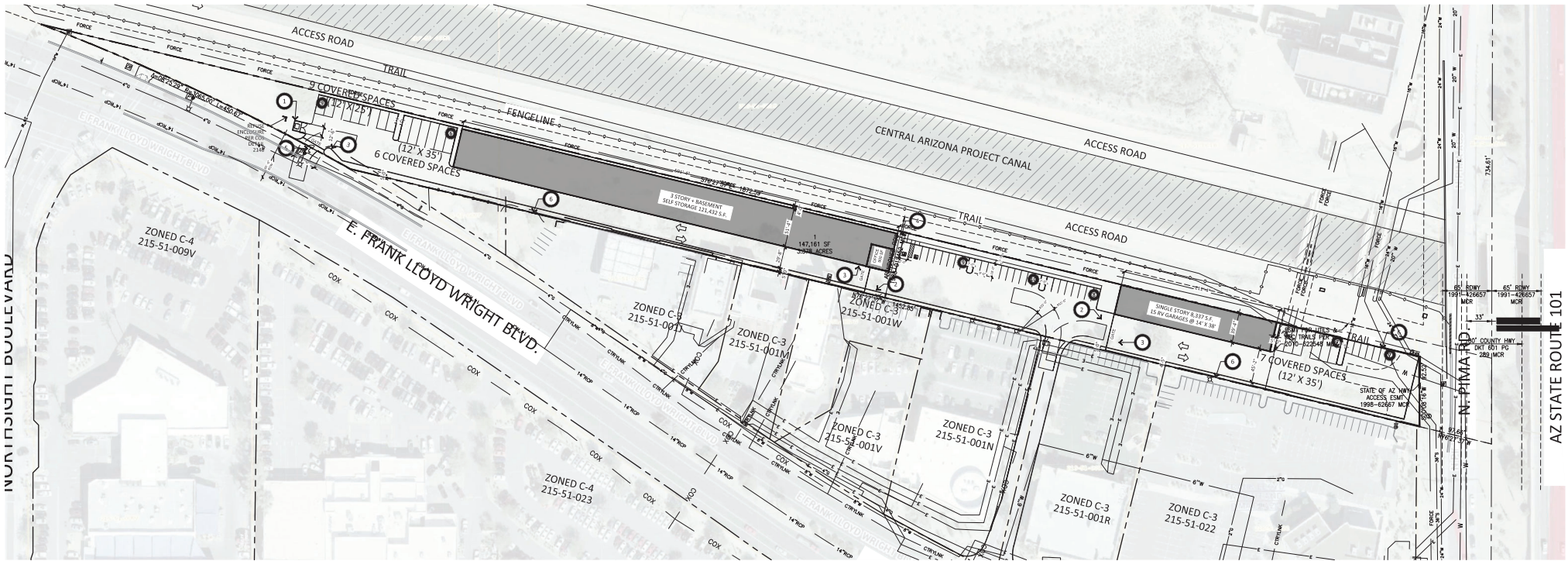
A site plan is included with this letter.

Sincerely,



John Stevenson

Attachments: Site Plan



SITE PLAN

SCALE: 1" = 60'-0"

SITE DATA

EXISTING ZONING:	R1-35 (SINGLE-FAMILY RESIDENTIAL)
PROPOSED ZONING:	C4 (GENERAL COMMERCIAL)
APN:	215-51-026
NET SITE AREA:	3.38 ACRES (147,232.8 S.F.)
PROPOSED USE:	INTERNALIZED COMMUNITY STORAGE
GROSS BUILDING AREA	
BASEMENT (STORAGE)	30,358 S.F.
1ST FLOOR:	
OFFICE	900 S.F.
RV GARAGES	8,337 S.F.
STORAGE	29,638 S.F.
2ND FLOOR:	
STORAGE	30,358 S.F.
3RD FLOOR:	
STORAGE	30,358 S.F.
TOTAL:	129,949 S.F.

F.A.R. MAXIMUM: (.8 X NET SITE AREA)	117,786 S.F.
F.A.R. PROVIDED:	99,591 S.F.

SITE COVERAGE: (NET SITE AREA / BUILDING AREA)	26.3%
--	-------

BUILDING HEIGHT ALLOWABLE:	36' - 0"
BUILDING HEIGHT PROPOSED:	38' - 0"

SCOTTSDALE AIRPORT INFLUENCE AREA:	AC-2
------------------------------------	------

SITE CALCULATIONS

PARKING REQUIRED			
STORAGE (1 / 2,500 S.F.)	129,049 S.F.	52 SPACES	
OFFICE (1 / 300 S.F.)	900 S.F.	3 SPACES	
TOTAL		55 SPACES	

TOTAL PARKING PROVIDED:	56 SPACES
-------------------------	-----------

ACCESSIBLE SPACES REQUIRED:	1 SPACES
ACCESSIBLE SPACES PROVIDED:	2 SPACES

BICYCLE PARKING REQUIRED: (1 / 10 PROVIDED VEHICULAR PARKING SPACES)	06 SPACES
BICYCLE PARKING PROVIDED:	06 SPACES

OPEN SPACE		
REQUIRED OPEN SPACE* MINIMUM: (.05 X 147,232 S.F.) + (.004(24) X 147,232 S.F.) (7,362 S.F.) + (14,134 S.F.)	21,496 S.F.	

PROVIDED OPEN SPACE:	28,684.82 S.F.
----------------------	----------------

REQUIRED FRONTAGE OPEN SPACE: (.5 X REQ'D OPEN SPACE MIN.)	10,748 S.F.
---	-------------

PROVIDED FRONTAGE OPEN SPACE:	12,278.89 S.F.
-------------------------------	----------------

PARKING LOT LANDSCAPE SPACE		
REQUIRED PARKING LOT LANDSCAPING: PARKING LOT AREA x 15%	2,049 S.F.	
PROVIDED PARKING LOT LANDSCAPING:	2,651.06 S.F.	

LEGAL DESCRIPTION

A PORTION OF THE SOUTHEAST QUARTER OF SECTION 1, TOWNSHIP 3 NORTH, RANGE 4 EAST OF THE GILA AND SALT RIVER MERIDIAN, MARICOPA COUNTY, ARIZONA, MORE PARTICULARLY DESCRIBED AS FOLLOWS:

COMMENCING AT THE EAST QUARTER CORNER OF SAID SECTION 1, A DISTANCE OF 734.61 FEET TO THE SOUTHERLY LINE OF SAID SECTION 1, A DISTANCE OF 734.61 FEET TO THE SOUTHERLY LINE OF THE CAWCO AQUEDUCT RIGHT-OF-WAY;

THENCE NORTH 78°27'37" WEST ALONG SAID SOUTHERLY LINE A DISTANCE OF 97.66 FEET TO THE SOUTHEAST CORNER OF THE ABANDONED RIGHT-OF-WAY AS DESCRIBED IN RECORDED DOCUMENT 88-012452, IN THE RECORDS OF MARICOPA COUNTY, ARIZONA, AND THE POINT-OF-BEGINNING OF THE HEREIN DESCRIBED PARCEL.

THENCE CONTINUING NORTH 78°27'37" WEST ALONG THE SOUTHERLY LINE OF SAID CAWCO AQUEDUCT AND THE SOUTHERLY LINE OF SAID ABANDONED RIGHT-OF-WAY A DISTANCE OF 1492.85 FEET TO A POINT, SAID POINT LIES ON A CURVE, CONCAVE SOUTHWESTERLY, HAVING A RADIUS OF 3065.00 FEET AND WHOSE CENTER BEARS SOUTH 09°15'00" WEST FROM THE LAST DESCRIBED POINT.

THENCE NORTHWESTERLY ALONG THE ARC OF SAID CURVE AND ALONG THE SOUTHERLY LINE OF SAID ABANDONED RIGHT-OF-WAY, THROUGH A CENTRAL ANGLE OF 08°25'28", AN ARC LENGTH OF 450.68 FEET TO A POINT OF NONTANGENCY;

THENCE SOUTH 78°27'37" EAST PARALLEL WITH AND 20.00 FEET SOUTHERLY OF THE AFOREMENTIONED ABANDON RIGHT-OF-WAY, A DISTANCE OF 1872.39 FEET;

THENCE SOUTH 00°08'16" WEST PARALLEL WITH AND 95.00 FEET WEST OF THE EAST LINE OF SAID SECTION 1, A DISTANCE OF 92.52 FEET TO THE POINT-OF-BEGINNING.

EXCEPTING, FOR THE PURPOSES OF INGRESS AND EGRESS, THE EAST 240 FEET OF THE ABOVE DESCRIBED PARCEL.

AREA: ±147,160 SQ. FT. (±3.38 AC.)

KEYNOTES

1. TRASH ENCLOSURE PER CITY OF SCOTTSDALE STANDARD DETAIL # 2146-1.
2. ENTRY KEYPAD.
3. EXIT KEYPAD.
4. BICYCLE PARKING.
5. EMERGENCY ACCESS / REFUSE EXIT ONLY
6. 6' CMU WALL

DIRECTORY

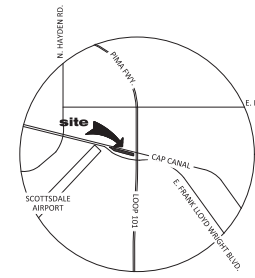
ARCHITECT:
RKA A ARCHITECTS, INC.
2233 EAST THOMAS ROAD
PHOENIX, ARIZONA 85015
CONTACT: NEIL FEASER
PHONE: (602) 955-3000
FAX: (602) 955-0496
E-MAIL: nfeaser@rkaa.com

OWNER/DEVELOPER:

CONTACT:
PHONE:
FAX:
E-MAIL:

CIVIL:
HELIX ENGINEERING, LLC
3340 S. UNION HILLS SUITE 113
PHOENIX, AZ 85050
CONTACT: STEVE BOWSER
PHONE: (602) 788-2616
WEB: www.helix.com
E-MAIL: sb@helix.com

LANDSCAPE:
T.J. MACQUEEN & ASSOCIATES, INC.
19450 N. 74TH ST. SUITE 130
SCOTTSDALE, AZ 85258
CONTACT: TIM MACQUEEN
PHONE: (602) 265-0320
E-MAIL: timmacqueen@tjma.com



VICINITY MAP
SCALE: N.T.S.

PROPOSED SELF-STORAGE

NWC N. PIMA RD. AND E. FRANK LLOYD WRIGHT BOULEVARD
SCOTTSDALE, ARIZONA 85260
DATE: 04-27-2021 (PRELIMINARY)

© 2021 RKA A ARCHITECTS, INC. ALL RIGHTS RESERVED. THIS DRAWING IS FOR SERVICE TO THE PROJECTS OF RKA A ARCHITECTS, INC. AND IS NOT TO BE REPRODUCED OR DISCLOSED WITHOUT WRITTEN PERMISSION OF THE ARCHITECT.

SP-1 SITE PLAN

RKAA# 19120.50



Exhibit 'C'

Site Postings Information
(initial and amended/revised "White Signs")

Early Notification of Project Under Consideration

Neighborhood Open House Meeting:

Date: Thursday, December 16th, 2021

Time: 6:00 p.m. to 7:00 p.m

Location: <https://us02web.zoom.us/j/83832051121> Or dial either of the following phone numbers: (+1) 669 900 9128 (+1) 253 215 8782 The Meeting ID is: 856 1516 4496

Site Address: 16136 N. Pima Road, Scottsdale, AZ 85260

Project Overview:

- **Request:** Rezoning (Zoning District Map Amendment) from RE-35 (Single-family Residential) to C-4 (General Commercial) C-3 (Highway Commercial) and a Conditional Use Permit to allow for Outdoor Vehicle Storage in conjunction with an Internalized Community Storage facility
- **Description of Project and Proposed Use:** Self-storage space (~130,000 sq. ft.) within a 3-story above ground / 1-story below ground (basement) building, a ground-level office, along with 22 covered recreational vehicle storage spaces
- **Site Zoning:** RE-35 (Single-family Residential) • **Site Acreage:** ~3.38 acres

Applicant Contact:

John Stevenson
480-309-6184
jstevenson@clearskycap.com

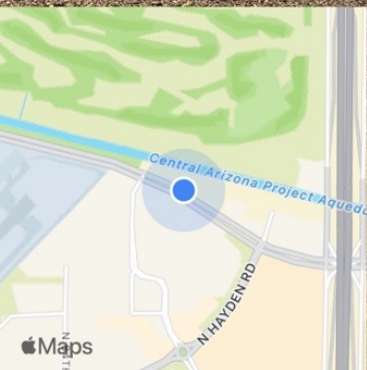
Rezoning / CUP #'s: 8-ZN-2021 / 16-UP-2021

City Contact:

Jeff Barnes
480-312-2376
jbarnes@scottsdaleaz.gov

Posting Date: 12/3/2021

- Penalty for removing or defacing sign prior to date of last hearing. Applicant Responsible for Sign Removal.



Dec 17, 2021 at 8:34:24 AM
N 33° 37' 54", W 111° 53' 44"
8596-8626 E Frank Lloyd Wright Blvd
Scottsdale AZ 85260

Early Notification of Project Under Consideration

Neighborhood Open House Meeting:

Date: Thursday, December 16th, 2021

Time: 6:00 p.m. to 7:00 p.m

Location: <https://us02web.zoom.us/j/83832051121> Or dial either of the following phone numbers: (+1) 669 900 9128 (+1) 253 215 8782 The Meeting ID is: 856 1516 4496

Site Address: 16136 N. Pima Road, Scottsdale, AZ 85260

Project Overview:

- **Request:** Rezoning (Zoning District Map Amendment) from RE-35 (Single-family Residential) to C-4 (General Commercial) C-3 (Highway Commercial) and a Conditional Use Permit to allow for Outdoor Vehicle Storage in conjunction with an Internalized Community Storage facility
- **Description of Project and Proposed Use:** Self-storage space (~130,000 sq. ft.) within a 3-story above ground / 1-story below ground (basement) building, a ground-level office, along with 22 covered recreational vehicle storage spaces
- **Site Zoning:** RE-35 (Single-family Residential) • **Site Acreage:** ~3.38 acres

Applicant Contact:

John Stevenson
480-309-6184
jstevenson@clearskycap.com

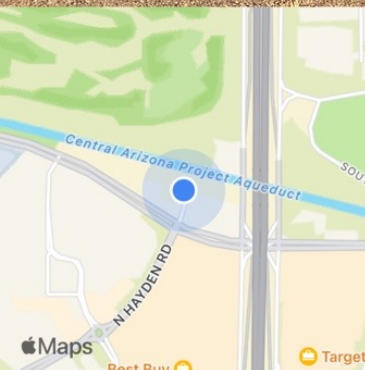
Rezoning / CUP #'s: 8-ZN-2021 / 16-UP-2021

City Contact:

Jeff Barnes
480-312-2376
jbarnes@scottsdaleaz.gov

Posting Date: 12/3/2021

Penalty for removing or defacing sign prior to date of last hearing. Applicant Responsible for Sign Removal.



Dec 17, 2021 at 8:29:36 AM
N 33° 37' 52", W 111° 53' 34"
8686 E Frank Lloyd Wright Blvd
Scottsdale AZ 85260



Affidavit of Posting

Required: Signed, Notarized originals.

Recommended: E-mail copy to your project coordinator.

Project Under Consideration Sign (White)

Public Hearing Notice Sign (Red)

Case Number: 962-PA-2020 / 8-ZN-2021

Project Name: _____

Location: NWC of Pima Rd and Frank Lloyd Wright Blvd

Site Posting Date: 12/17/21

Applicant Name: Greg Loper

Sign Company Name: Dynamite Signs

Phone Number: 480-440-8066

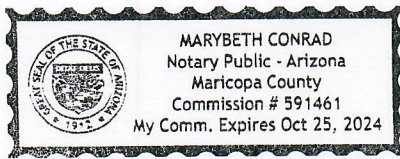
I confirm that the site has been posted as indicated by the Project Manager for the case as listed above.

Meghan Figgitt
Applicant Signature

12/17/21
Date

Return completed original notarized affidavit AND pictures to the Current Planning Office no later than 14 days after your application submittal.

Acknowledged before me this the 17th day of December 2021



Marybeth Conrad
Notary Public

My commission expires: 10/25/24

City of Scottsdale -- Current Planning Division

7447 E Indian School Road, Suite 105, Scottsdale, AZ 85251 • Phone: 480-312-7000 • Fax: 480-312-7088

Early Notification of Project Under Consideration

Neighborhood Open House Meeting:

Date: Wednesday, June 2nd, 2021

Time: 6:00 p.m. to 7:00 p.m

Location: <https://us02web.zoom.us/j/85615164496> Or dial either of the following phone numbers: (+1) 669 900 9128 (+1) 253 215 8782 The Meeting ID is: 856 1516 4496

Site Address: 16136 N. Pima Road, Scottsdale, AZ 85260

Project Overview:

- **Request:** Rezoning (Zoning District Map Amendment) from RE-35 (Single-family Residential) to C-4 (General Commercial)
- **Description of Project and Proposed Use:** Self-storage space (~130,347 sq. ft.) within a 3-story above ground / 1-story below ground (basement) building, a ground-level office, along with 22 covered recreational vehicle storage spaces
- **Site Acreage:** ~3.38 acres
- **Site Zoning:** RE-35 (Single-family Residential)

Applicant Contact:

John Stevenson
480-309-6184
jstevenson@clearskycap.com

Pre-Application#: 962-PA-2020

City Contact:

Jeff Barnes
480-312-2376
jbarnes@scottsdaleaz.gov

Posting Date: 5/21/2021

• Penalty for removing or defacing sign prior to date of last hearing. Applicant Responsible for sign Removal.

5/21/21 08:46:18

Early Notification of Project Under Consideration

Neighborhood Open House Meeting:

Date: Wednesday, June 2nd, 2021

Time: 6:00 p.m. to 7:00 p.m

Location: <https://us02web.zoom.us/j/85615164496> Or dial either of the following phone numbers: (+1) 669 900 9128 (+1) 253 215 8782 The Meeting ID is: 856 1516 4496

Site Address: 16136 N. Pima Road, Scottsdale, AZ 85260

Project Overview:

- **Request:** Rezoning (Zoning District Map Amendment) from RE-35 (Single-family Residential) to C-4 (General Commercial)
- **Description of Project and Proposed Use:** Self-storage space (~130,347 sq. ft.) within a 3-story above ground / 1-story below ground (basement) building, a ground-level office, along with 22 covered recreational vehicle storage spaces
- **Site Acreage:** ~3.38 acres
- **Site Zoning:** RE-35 (Single-family Residential)

Applicant Contact:

John Stevenson
480-309-6184
jstevenson@clearskycap.com

Pre-Application#: 962-PA-2020

City Contact:

Jeff Barnes
480-312-2376
jbarnes@scottsdaleaz.gov

Posting Date: 5/21/2021

• Penalty for removing or defacing sign prior to date of last hearing. Applicant Responsible for sign Removal.

5/21/21 09:04:09



Affidavit of Posting

Required: Signed, Notarized originals.
Recommended: E-mail copy to your project coordinator.

Project Under Consideration Sign (White) **Public Hearing Notice Sign (Red)**

Case Number: 962-PA-2020

Project Name: _____

Location: 16136 N. Pima Road, Scottsdale, AZ 85260

Site Posting Date: May 21st, 2021

Applicant Name: John Stevenson

Sign Company Name: Dynamite Signs

Phone Number: 480-585-3031


I confirm that the site has been posted as indicated by the Project Manager for the case as listed above.

John Stevenson
Applicant Signature

5-21-2021
Date

Return completed original notarized affidavit AND pictures to the Current Planning Office no later than 14 days after your application submittal.

Acknowledged before me this the 21st day of May 2021



Marybeth Conrad
Notary Public

My commission expires: 10-25-2024

City of Scottsdale -- Current Planning Division

7447 E Indian School Road, Suite 105, Scottsdale, AZ 85251 ♦ Phone: 480-312-7000 ♦ Fax: 480-312-7088

Exhibit 'D'

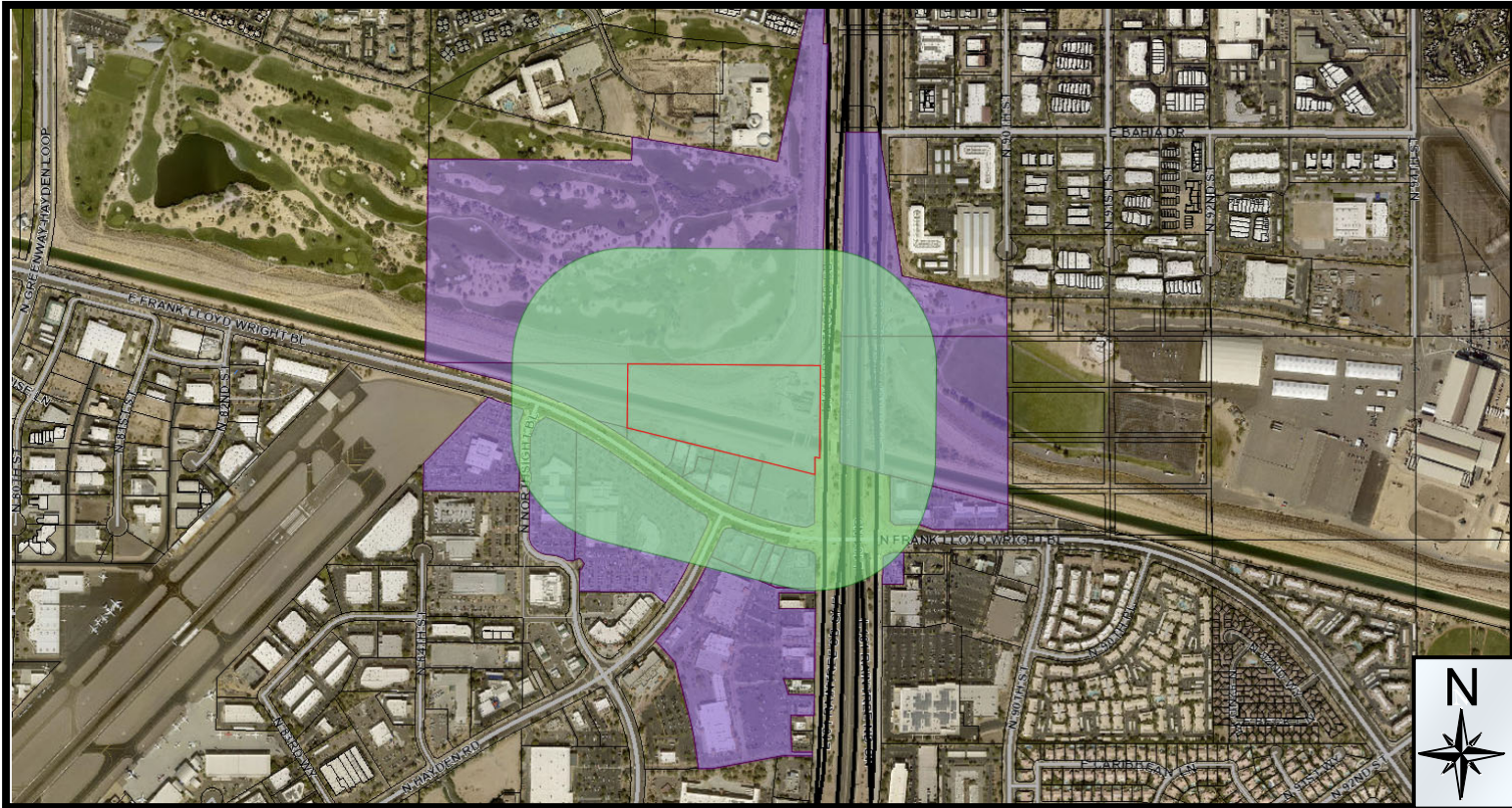
Open House / Neighborhood Meeting Attendance List
(December 16, 2021)

Property Owners within 750-feet of APN 215-51-026

(December 16, 2021)

APN	Owner	Property Address	Mailing Address
215-48-005E	SCOTTSDALE CITY OF	15000 N AIRPORT DR 100 SCOTTSDALE 85260	7447 E INDIAN SCHOOL RD STE 205 SCOTTSDALE AZ 85251
215-49-005A	USA-BOR	8243 E BELL RD SCOTTSDALE 85260	23636 N 7TH ST PHOENIX AZ 85024
215-50-002A	USA-BOR	16610 N PIMA RD SCOTTSDALE 85260	23636 N 7TH ST PHOENIX AZ 85024
215-51-001J	SPIRIT SPE PORTFOLIO 2007-3 LLC	8646 E FRANK LLOYD WRIGHT BLVD SCOTTSDALE 85260	14631 N SCOTTSDALE RD STE 200 SCOTTSDALE AZ 85254
215-51-001M	CASIANO HOLDINGS LLC	8650 E FRANK LLOYD WRIGHT BLVD SCOTTSDALE 85260	PO BOX 13422 SCOTTSDALE AZ 85267
215-51-001N	DUNN-EDWARDS CORPORATION	8686 E FRANK LLOYD WRIGHT BLVD SCOTTSDALE 85260	4885 E 52ND PL LOS ANGELES CA 90058
215-51-001R	VANS GOLF PROPERTIES LLC	8720 E FRANK LLOYD WRIGHT BLVD SCOTTSDALE 85260	1430 S VILLAGE WAY STE T SANTA ANA CA 92705
215-51-001V	FLW AND PIMA PLAZA LLC	8680 E FRANK LLOYD WRIGHT BLVD SCOTTSDALE 85260	5100 POPLAR AVE STE 2114 MEMPHIS TN 38137
215-51-001W	COLLINS MARY KATHLEEN TR	8670 E FRANK LLOYD WRIGHT BLVD SCOTTSDALE 85260	1053 E SANDPIPER DR TEMPE AZ 85283-2020
215-51-009F	CASIANO HOLDINGS LLC	8646 E FRANK LLOYD WRIGHT BLVD SCOTTSDALE 85260	2424 RIDGE RD ROCKWALL TX UNITED STATES OF AMERICA 75087
215-51-009V	LOU GRUBB FORD INC	8555 E FRANK LLOYD WRIGHT BLVD SCOTTSDALE 85260	8555 E FRANK LLOYD WRIGHT BLVD SCOTTSDALE AZ 85260
215-51-010B	SCOTTSDALE CITY OF	15000 N AIRPORT DR 100 SCOTTSDALE 85260	7447 E INDIAN SCHOOL RD STE 205 SCOTTSDALE AZ 85251
215-51-011G	MALL AT THE CROSSROADS INC		16097 N 82ND ST STE 300 SCOTTSDALE AZ 85260
215-51-011P	COBBLESTONE PROPCO LLC	15816 N PIMA RD SCOTTSDALE 85260	8900 E BAHIA DR SCOTTSDALE AZ 85260
215-51-011Q	GOLDEN ARCH LTD PARTNERSHIP	15768 N HAYDEN RD SCOTTSDALE 85260	16097 N 82ND STREET SUTE 300 SCOTTSDALE AZ 85260-1800
215-51-011T	SHERMAN C LITTLE AND DELAINE K LITTLE REV TR	8787 E FRANK LLOYD WRIGHT BLVD SCOTTSDALE 85260	296 CROWN RD KENTFIELD CA 94904
215-51-019	SONORA VILLAGE LLC	15540 N HAYDEN RD SCOTTSDALE 85260	15475 N 84TH ST SCOTTSDALE AZ 85260
215-51-020A	AN MOTORS OF SCOTTSDALE LLC	16678 N NORTHSIGHT BLVD SCOTTSDALE 85260	8555 E FRANK LLOYD WRIGHT BLVD SCOTTSDALE AZ 85260
215-51-021	EARNHARDT ARIZONA PROPERTIES LLC	8445 E FRANK LLOYD WRIGHT BLVD SCOTTSDALE 85260	7300 W ORCHID LN CHANDLER AZ 85226
215-51-022	FLW AND PIMA PLAZA LLC	8740 E FRANK LLOYD WRIGHT BLVD SCOTTSDALE 85260	5100 POPLAR AVE STE 2114 MEMPHIS TN 38137
215-51-023	BCC DEVELOPMENT LIMITED PARTNERSHIP	8585 E FRANK LLOYD WRIGHT BLVD SCOTTSDALE 85260	2424 RIDGE RD ROCKWALL TX UNITED STATES OF AMERICA 75087
215-51-026	CLEAR SKY CAPITAL SCOTTSDALE SELF STORAGE LP		2398 E CAMELBACK RD SUITE 615 PHOENIX AZ USA 85016
215-51-027	USA-BOR		23636 N 7TH ST PHOENIX AZ 85024
215-51-028	USA-BOR		23636 N 7TH ST PHOENIX AZ 85024
217-13-034P	IMAGINE SCOTTSDALE TOWNE CENTER LLC	15776 N FRANK LLOYD WRIGHT BLVD SCOTTSDALE 85260	3941 W MOHAVE NO 110 PHOENIX AZ 85009
217-13-037F	USA-BOR	16425 N PIMA RD SCOTTSDALE 85260	23636 N 7TH ST PHOENIX AZ 85024
217-13-037G	U S A -BUREAU OF RECLAMATION-C A P	16425 N PIMA RD SCOTTSDALE 85260	201 N CENTRAL AVE #2100 PHOENIX AZ 85073
217-13-037H	FLW 101 LLC	15801 N FRANK LLOYD WRIGHT BLVD SCOTTSDALE 85260	15815 N FRANK LLOYD WRIGHT BLVD STE 100 SCOTTSDALE AZ 85260

City Notifications – Mailing List Selection Map FLW Storage





Additional Notifications:

- Interested Parties List
- Adjacent HOA's
- P&Z E-Newsletter
- Facebook
- Nextdoor.com
- City Website-Projects in the hearing process

Pulled Labels
August 5, 2021

Map Legend:

-  Site Boundary
-  Properties within 750-foot

Postcards: 86

**8-ZN-2021
16-UP-2021**

From: [Kirk Hudson](#)
To: [Barnes, Jeff](#)
Subject: #962-PA-2020
Date: Tuesday, June 8, 2021 8:56:37 PM

External Email: Please use caution if opening links or attachments!

Good Evening Jeff,

I'm emailing in support of the PreApplication #962-PA-2020. The developer has been really communicative and open to our suggestions. I'm glad they lowered the height to fit the surrounding buildings. I do like the plan and use on this property and therefore am happy to support this application.

Thank You,
Kirk Hudson

ATTACHMENT #15



**SCOTTSDALE PLANNING COMMISSION
KIVA-CITY HALL
3939 DRINKWATER BOULEVARD
SCOTTSDALE, ARIZONA**

WEDNESDAY, APRIL 27, 2022

*** SUMMARIZED MEETING MINUTES ***

PRESENT: Renee Higgs, Chair
Vice Chair Young
Barney Gonzales, Commissioner
George Ertel, Commissioner
William Scarbrough, Commissioner

REMOTE: Christian Serena, Commissioner

STAFF: Tim Curtis
Eric Anderson
Jeff Barnes
Omar Smailbegovic
Keith Niederer
Ryan Garofalo
Alexis Hartley
Caitlyn Gulsvig
Rebecca Cox

CALL TO ORDER

Chair Higgs called the regular session of the Scottsdale Planning Commission to order at 5:00 p.m.

ROLL CALL

A formal roll call was conducted confirming members present as stated above.

ATTACHMENT #16

* Note: These are summary action minutes only. A complete copy of the meeting audio is available on the Planning Commission page on ScottsdaleAZ.gov, search "Planning Commission"

MINUTES REVIEW AND APPROVAL

1. Approval of the April 13, 2022 [Regular Meeting Minutes](#).

Commissioner Scarbrough moved to approve the April 13, 2022 regular meeting minutes. Seconded by Vice Chair Young, the motion carried unanimously with a vote of six (6) to zero (0) by Chair Higgs, Vice Chair Young, Commissioner Gonzales, Commissioner Ertel, Commissioner Scarbrough, and Commissioner Serena.

CONSENT AGENDA

2. [8-ZN-2021 \(FLW Storage\)](#)

Request by owner for a Zoning District Map Amendment from Single-family Residential (R1-35) to Highway Commercial (C-3) on a +/-3.38-acre site located at APN 215-51-026, which is generally located north of E Frank Lloyd Wright Boulevard and west of the Loop 101, backing to the Central Arizona Project (CAP) canal.

Staff contact person is Jeff Barnes, 480-312-2376.

Applicant contact person is Neil Feaser, 602-955-3900.

Item No. 2; Commissioner Scarbrough moved to a recommendation to City Council for approval of case 8-ZN-2021, per the staff recommended stipulations, including the updated site plan for FLW Storage dated 4/27/2022 and after determining that the proposed Zoning District Map Amendment is consistent and conforms with the adopted General Plan. Seconded by Commissioner Ertel, the motion carried unanimously with a vote of six (6) to zero (0) by Chair Higgs, Vice Chair Young, Commissioner Gonzales, Commissioner Ertel, Commissioner Scarbrough, and Commissioner Serena.

3. [16-UP-2021 \(FLW Storage\)](#)

Request by owner for a Conditional Use Permit for Vehicle Storage associated to the proposed Highway Commercial (C-3) zoning on a +/-3.38-acre site located at APN 215-51-026, which is generally located north of E Frank Lloyd Wright Boulevard and west of the Loop 101, backing to the Central Arizona Project (CAP) canal.

Staff contact person is Jeff Barnes, 480-312-2376.

Applicant contact person is Neil Feaser, 602-955-3900.

Item No. 3; Commissioner Scarbrough moved to a recommendation to City Council for approval of case 16-UP-2021, per the staff recommended stipulations, including the updated site plan for FLW Storage dated 4/27/2022 and based upon the finding that the Conditional Use Permit criteria have been met. Seconded by Commissioner Ertel, the motion carried unanimously with a vote of six (6) to zero (0) by Chair Higgs, Vice Chair Young, Commissioner Gonzales, Commissioner Ertel, Commissioner Scarbrough, and Commissioner Serena.

* Note: These are summary action minutes only. A complete copy of the meeting audio is available on the Planning Commission page on ScottsdaleAZ.gov, search "Planning Commission"

4. [7-UP-2017#2 \(Crown Castle BU 821516/Verizon Wireless PHO Fields\)](#)

Request by owner for renewal of a Conditional Use Permit (7-UP-2017) for an existing Type 4 Wireless Communication Facility (WCF) located on a 62-foot, 6 inch artificial palm tree, with Multiple-family Residential, Planned Community District (R-5 PCD) zoning located at 7330 N. Pima Road.

Staff contact person is Omar Smailbegovic, 480-312-3087.

Applicant contact person is Todd Daoust, (602) 549-9054.

Item No. 4; Commissioner Ertel moved to make a recommendation to City Council for approval of case 7-UP-2017#2, per the staff recommended stipulations, based upon the finding that the Conditional Use Permit criteria have been met. Seconded by Vice Chair Young, the motion carried unanimously with a vote of six (6) to zero (0) by Chair Higgs, Vice Chair Young, Commissioner Gonzales, Commissioner Ertel, Commissioner Scarbrough, and Commissioner Serena.

REQUEST TO SPEAK CARDS:

Tim LaSota.

ADJOURNMENT

With no further business to discuss, the regular session of the Planning Commission adjourned at 5:40 p.m.