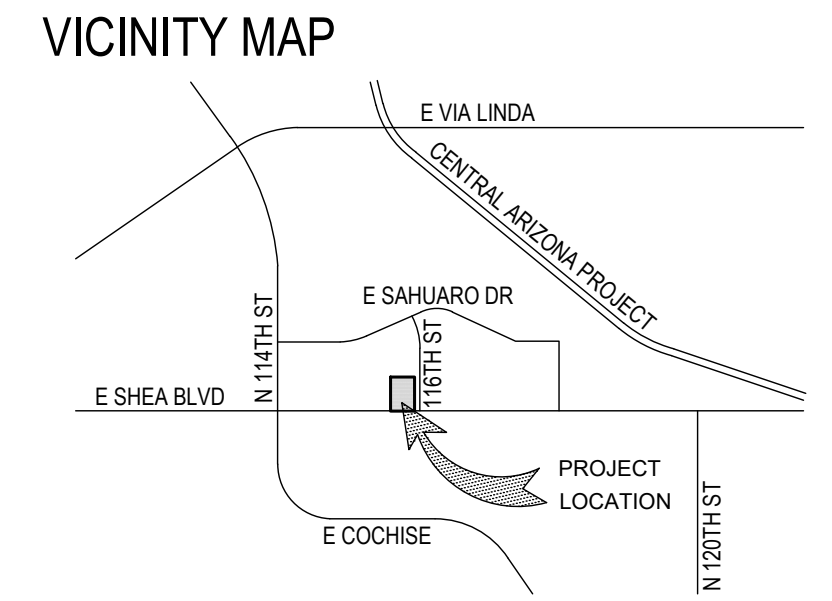


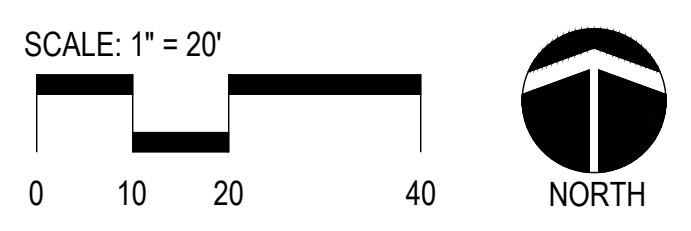
PROJECT TEAM
ARCHITECT
 KEVIN EVERNHAM, NCARB AIA
 EVERNHAM ARCHITECTS
 27413 N 22ND LANE
 PHOENIX, AZ 85085
 480.570.7651
 kevin.evernham@gmail.com

LANDSCAPE ARCHITECT
 TIM DAUGHERTY, PLA
 STUDIO DPA
 P.O. BOX 7999
 TEMPE, AZ 85281
 602.568.6606
 tjd@studiodpa.com



SITE DATA:

Description:	Sq. Ft.
ON-SITE LANDSCAPE	30,663
RIGHT-OF-WAY LANDSCAPE	8,622
PARKING LOT LANDSCAPE	8,326



PLANT MATERIAL SCHEDULE


SYMBOL	BOTANICAL NAME COMMON NAME	SIZE	QTY	COMMENTS
TREES:				
(Symbol)	Existing Tree - To Remain		17	
(Symbol)	<i>Chilopsis linearis</i> Desert Willow	15 gal 24" box	4 3	MULTI-TRUNK MULTI-TRUNK
(Symbol)	<i>Olneya tesota</i> Ironwood	15 gal 24" box	2 2	MULTI-TRUNK MULTI-TRUNK
(Symbol)	<i>Sophora secundiflora</i> Texas Mountain Laurel	15 gal	2	STANDARD
EXISTING SHRUBS:				
Existing Shrubs - To Remain				
SHRUBS AND ACCENTS:				
(Symbol)	<i>Dasyliiron wheeleri</i> Desert Spoon	5 gallon	20	
(Symbol)	<i>Dodonea viscosa</i> Hop Bush	5 gallon	9	
(Symbol)	<i>Encelia farinosa</i> Brittle Bush	5 gallon	12	
(Symbol)	<i>Hesperaloe parviflora</i> Red Yucca	5 gallon	7	
(Symbol)	<i>Larrea tridentata</i> Creosote Bush	5 gallon	11	
(Symbol)	<i>Muhlenbergia rigens</i> Desert Grass	5 gallon	19	
(Symbol)	<i>Simmondsia chinensis</i> Jojoba	5 gallon	10	
GROUNDCOVERS:				
(Symbol)	<i>Baccharis 'Stans Thompson'</i> Stans Thompson Baccharis	1 gallon	14	
(Symbol)	<i>Baileya multiradiata</i> Desert Marigold	1 gallon	14	
(Symbol)	<i>Verbena gooddingii</i> Goodding's Verbena	1 gallon	13	
(Symbol)	1" Minus Palomino Gold 2" Deep (min.) in all landscape areas		9,500 S.F.	
(Symbol)	Existing Trail To Remain			Approximately 2,050 S.F.
(Symbol)	To Remain			Approximately 27,125 S.F.

KEYNOTES

- 1 PROPERTY LINE, REFER TO CIVIL ENGINEERING PLANS
- 2 RIGHT OF WAY, REFER TO CIVIL ENGINEERING PLANS
- 3 EXISTING OVERHEAD ELECTRIC LINE, REFER TO CIVIL ENGINEERING PLANS
- 4 EXISTING SIDEWALK TO REMAIN, REFER TO CIVIL ENGINEERING PLANS
- 5 EXISTING LIGHT POLE TO REMAIN, REFER TO CIVIL ENGINEERING PLANS
- 6 EXISTING SIGN MONUMENT TO REMAIN, REFER TO CIVIL ENGINEERING PLANS
- 7 EXISTING DRIVEWAY AND DECORATIVE PAVING TO REMAIN, REFER TO ENGINEERING PLANS
- 8 EXISTING CURB TO REMAIN, REFER TO CIVIL ENGINEERING PLANS
- 9 EXISTING CURB AND GUTTER TO REMAIN, REFER TO CIVIL ENGINEERING PLANS
- 10 EXISTING CULVERT TO REMAIN, REFER TO CIVIL ENGINEERING PLANS
- 11 PASSCODE ACCESS CONTROL PANEL, REFER TO ARCHITECTURAL PLANS
- 12 EXISTING RETENTION BASIN, REFER TO CIVIL ENGINEERING PLANS
- 13 WATER LINE, REFER TO CIVIL ENGINEERING PLANS
- 14 SEWER LINE, REFER TO CIVIL ENGINEERING PLANS
- 15 GAS LINE, REFER TO CIVIL ENGINEERING PLANS
- 16 PUBLIC UTILITY EASEMENT, REFER TO CIVIL ENGINEERING PLANS
- 17 DRAINAGE EASEMENT, REFER TO CIVIL ENGINEERING PLANS
- 18 EXISTING TRAIL TO REMAIN
- 19 EXISTING LANDSCAPE TO REMAIN

Note: Thorny trees, shrubs, and cacti shall be planted so that their mature size / canopy will be at least 4' away from any walkways or parking area curbing. Please refer to DSPM Sec. 2-1.501.L.

DIG ALERT:
 CALL 811 OR ACCESS
 www.digalert.com AT LEAST
 TWO FULL WORKING DAYS
 BEFORE YOU BEGIN
 EXCAVATION



DATE:
02.16.2021

PRELIMINARY LANDSCAPE PLAN
WILD WEST STORAGE
 PREPARED FOR: EVERNHAM ARCHITECTS
 11420 EAST SHEA BLVD
 SCOTTSDALE, ARIZONA

DATE: REVISION:

1	
2	
3	
4	
5	
6	
7	
8	
9	
10	
11	
12	
13	
14	
15	
16	
17	
18	
19	