

WESTERN TECH - 1395 N HAYDEN RD

project consultants

landscape architecture:

DESIGN ETHIC, LLC
7525 EAST 6TH AVENUE
SCOTTSDALE, ARIZONA 85251
PROJECT CONTACT: BRANDON PAUL
PHONE: 480.225.7077

architecture:

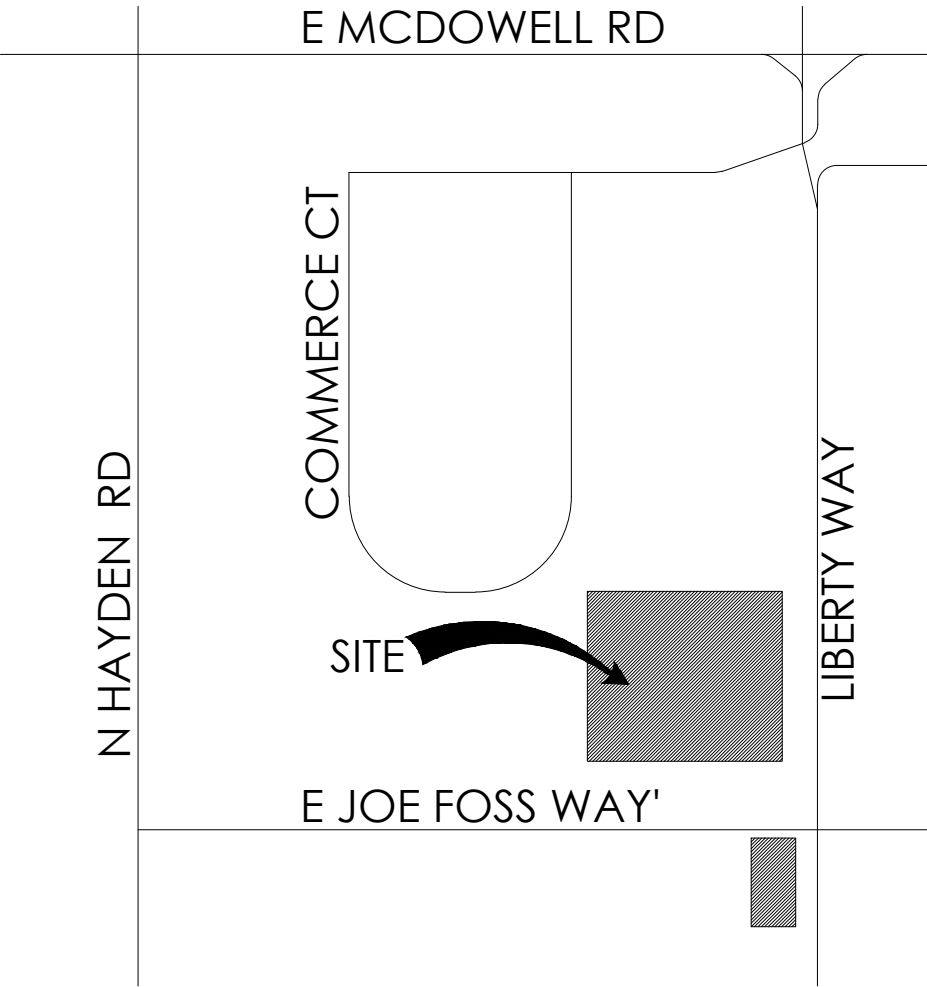
JAMMON STUDIOS
7465 EAST OSBORN ROAD
SCOTTSDALE, ARIZONA 85251
CONTACT: JONATHAN AMMON
PHONE: 602.689.9552
EMAIL: JAMMON@JAMMONSTUDIOS.COM

site data

EXISTING ZONING:	I-1
PROPOSED ZONING:	I-1
NET AREA(TOTAL PARCEL):	2.84 ACRES (123,868 S.F.)
OPEN SPACE REQUIRED:	$(.10 \times \text{NET AREA}) + ((29-12)(.003 \times \text{NET SITE AREA}))$ (I-1)
	$(.10 \times 123,868 \text{ S.F.}) + ((29-12)(.003 \times 123,868 \text{ S.F.}))$
	18,704 SF
OPEN SPACE PROVIDED	22,958 SF

sheet index

SHEET	TITLE
L.01	COVER SHEET & NOTES
L.02	PLANTING PLAN



vicinity map



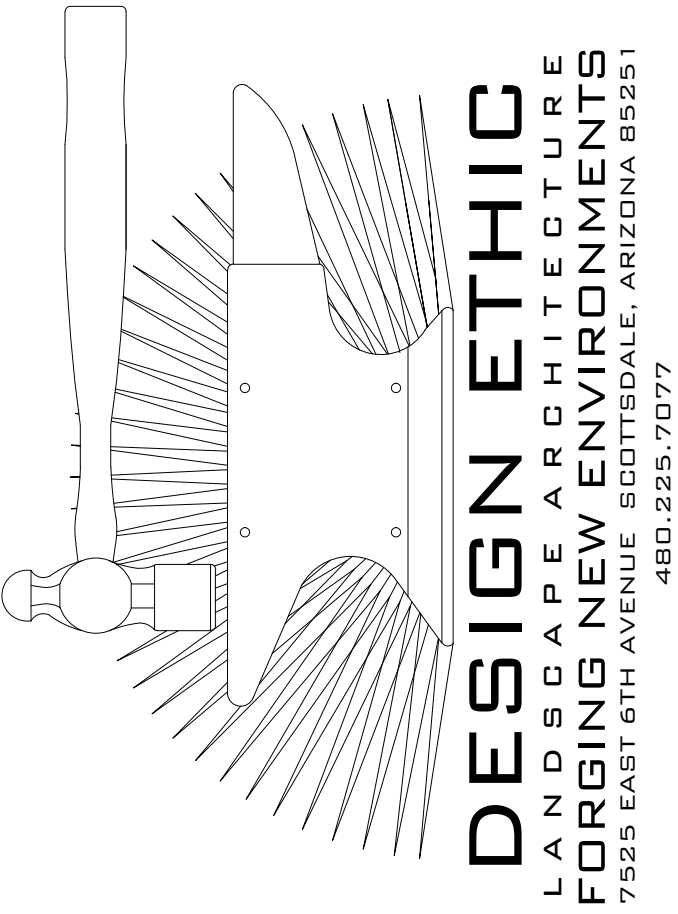
not to scale

city of scottsdale notes:

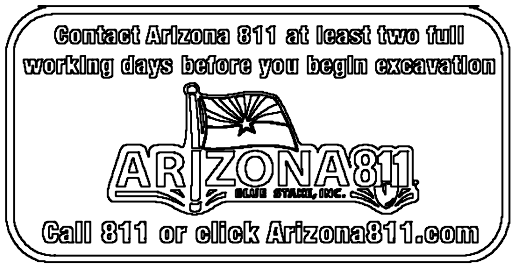
- AREAS OF DECOMPOSED GRANITE WITHOUT PLANT MATERIALS/GROUNDCOVERS SHALL NOT EXCEED DIMENSIONS OF MORE THAN 7' IN ANY ONE DIRECTION, MEASURED BETWEEN PLANT CANOPIES AND/OR COVERAGE.
- A MINIMUM OF 50% OF THE PROVIDED TREES SHALL BE MATURE TREES, PURSUANT TO THE CITY OF SCOTTSDALE'S ZONING ORDINANCE ARTICLE X, SECTION 10.301, AS DEFINED IN THE CITY OF SCOTTSDALE'S ZONING ORDINANCE ARTICLE III, SECTION 3.100
- A SINGLE TRUNK TREE'S CALIPER SIZE, THAT IS TO BE EQUAL OR LESS THAN 4" SHALL BE DETERMINED BY UTILIZING THE SMALLEST DIAMETER OF THE TRUNK 6 INCHES ABOVE FINISHED GRADE ADJACENT TO THE TRUNK. TREE'S CALIPER SIZE, FOR SINGLE TRUNK TREES THAT ARE TO HAVE A DIAMETER GREATER THAN 4-INCHES, SHALL BE DETERMINED BY UTILIZING THE SMALLEST DIAMETER OF THE TRUNK 12-INCHES ABOVE FINISHED GRADE ADJACENT TO THE TRUNK. A MULTIPLE TRUNK TREE'S CALIPER SIZE IS MEASURED AT 6" ABOVE THE LOCATION THAT THE TRUNK SPLITS ORIGINATES, OR 6" ABOVE FINISHED GRADE IF ALL TRUNKS ORIGINATE FROM THE SOIL.
- AREA WITHIN THE SIGHT DISTANCE TRIANGLES IS TO BE CLEAR OF LANDSCAPING, SIGNS, OR OTHER VISIBILITY OBSTRUCTIONS WITH A HEIGHT GREATER THAN 2 FEET. TREES WITHIN THE SAFETY TRIANGLE SHALL HAVE A CANOPY THAT BEGINS AT 7 FEET IN HEIGHT UPON INSTALLATION. ALL HEIGHTS ARE MEASURED FROM NEAREST STREET LINE ELEVATION.
- NO TURF AREAS ARE TO BE PROVIDED.
- RETENTION/DETENTION BASINS SHALL BE CONSTRUCTED SOLELY FROM THE APPROVED DESIGN (ADDITIONAL FILL, BOULDERS, ETC.) SHALL REQUIRE ADDITIONAL FINAL PLANS STAFF REVIEW AND APPROVAL.
- ALL RIGHTS-OF-WAY ADJACENT TO THIS PROPERTY SHALL BE LANDSCAPED AND MAINTAINED BY THE PROPERTY OWNER.
- PRIOR TO THE ESTABLISHMENT OF WATER SERVICE, NON-RESIDENTIAL PROJECTS WITH AN ESTIMATED ANNUAL WATER DEMAND OF TEN (10) ACRE-FEET OF MORE SHALL SUBMIT A CONSERVATION PLAN IN CONFORMANCE WITH SECTIONS 49-245 THROUGH 49-248 OF THE CITY CODE TO THE WATER CONSERVATION OFFICE.
- NO LIGHTING IS PROPOSED WITH THIS SUBMITTAL.
- THE LANDSCAPE SPECIFICATION SECTION(S) OF THESE PLANS ARE NOT REVIEWED AND SHALL NOT BE PART OF THE CITY OF SCOTTSDALE'S APPROVAL.
- ALL SIGNS REQUIRE SEPARATE PERMITS AND APPROVALS.
- NEW LANDSCAPING, INCLUDING SALVAGED PLANT MATERIAL, AND LANDSCAPING INDICATED TO REMAIN, WHICH IS DESTROYED, DAMAGED, OR EXPIRES DURING CONSTRUCTION SHALL BE REPLACED WITH LIKE SIZE, KIND, AND QUANTITY PRIOR TO THE ISSUANCE OF THE CERTIFICATE OF OCCUPANCY / LETTER OF ACCEPTANCE TO THE SATISFACTION OF THE INSPECTION SERVICES STAFF.

LANDSCAPE PLAN APPROVED CITY OF SCOTTSDALE		
CASE NUMBER	APPROVED BY	DATE
CONSTRUCTION AND INSTALLATION SHALL BE IN ACCORDANCE WITH THIS PLAN AND ALL DEVIATIONS WILL REQUIRE REAPPROVAL. THE CITY WILL NOT ISSUE A C OF O UNTIL INSPECTION SERVICES STAFF APPROVES THE LANDSCAPE INSTALLATION.		

ALL LANDSCAPE AREAS AND MATERIALS, INCLUDING THOSE LOCATED IN PUBLIC RIGHTS-OF-WAY, SHALL BE MAINTAINED IN A HEALTHY, NEAT, CLEAN AND WEED- FREE CONDITION. AMERICAN NATIONAL STANDARDS INSTITUTE (ANSI) A300 STANDARD PRACTICES FOR PRUNING, SUPPORT SYSTEMS, AND SAFETY SHALL BE USED FOR MAINTENANCE CRITERIA. THIS SHALL BE THE RESPONSIBILITY OF THE PROPERTY OWNER.



PRELIMINARY
NOT FOR
CONSTRUCTION



WESTERN TECH
1395 N HAYDEN RD
SCOTTSDALE, AZ 85257
COVER SHEET & NOTES

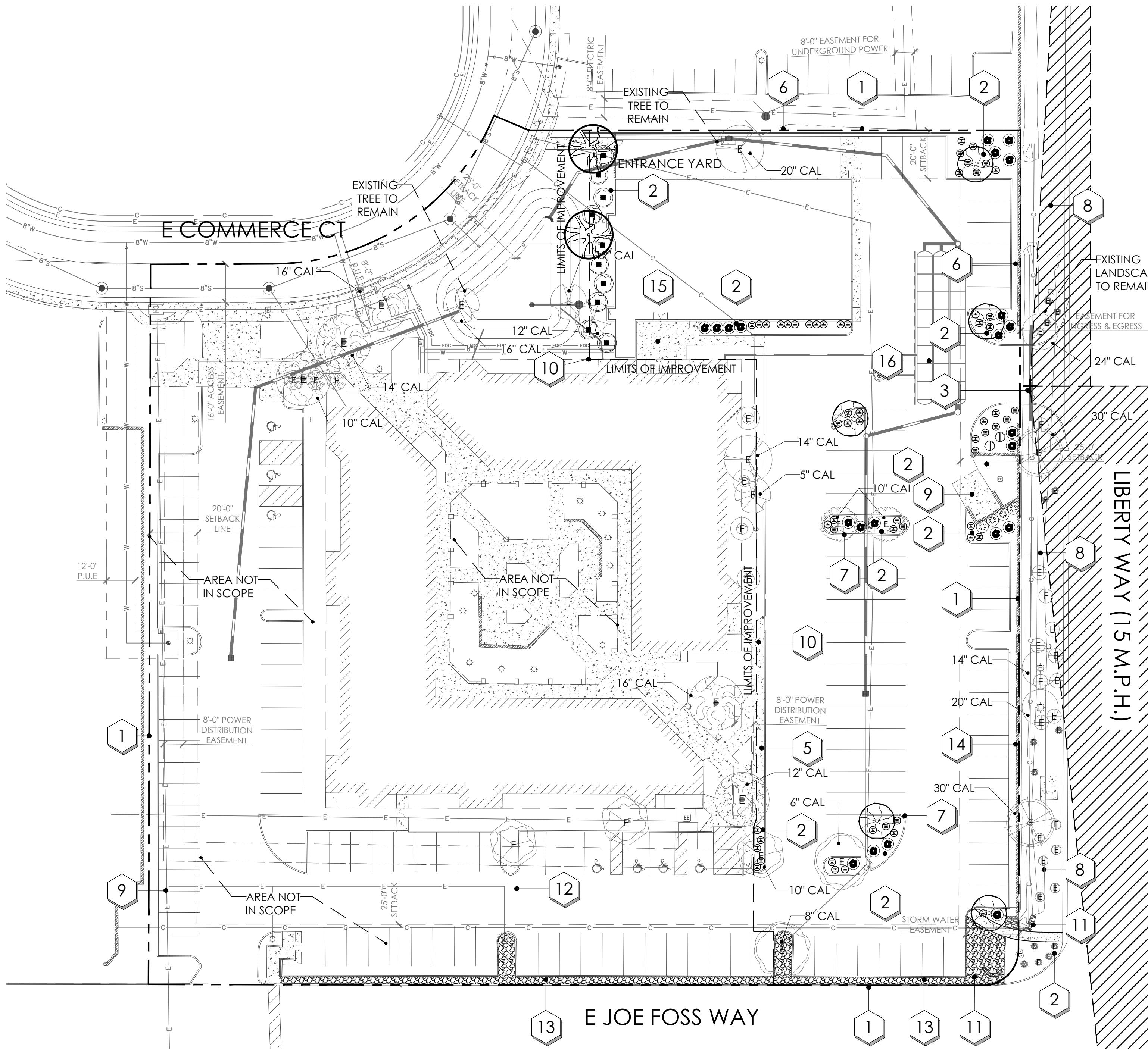
PROJECT:

SHEET TITLE:

JOB NO:	21-106
DATE:	01.11.2022
DRAWN BY:	BTP
SUBMITTED:	-
SET:	

SHEET

L.01 of L.02



planting key notes

- 1

PROPERTY LINE / RIGHT OF WAY LINE
- 2

DECOMPOSED GRANITE IN ALL PLANTING AREAS
- 3

SIGHT VISIBILITY TRIANGLE, MAXIMUM MATURE PLANT MATERIAL HEIGHT IN THE SIGHT VISIBILITY TRIANGLES IS 24 INCHES
- 4

ACCESSIBLE RAMP. SEE CIVIL ENG. PLANS.
- 5

EXISTING SIDEWALK.
- 6

6' MASONRY WALL. SEE ARCH. PLANS.
- 7

CURB. SEE CIVIL ENG. PLANS.
- 8

STORMWATER RETENTION. SEE CIVIL ENG. PLANS.
- 9

TRASH ENCLOSURE. SEE ARCHITECT'S SITE PLAN.
- 10

LIMITS OF PROJECT IMPROVEMENT.
- 11

EXISTING RIP RAP TO REMAIN.
- 12

NEW VEHICLE GATE. SEE ARCH. PLANS.
- 13

6' WROUGHT IRON GATE. SEE ARCH. PLANS.
- 14

2'-6" WROUGHT IRON GATE ABOVE EXISTING WALL. (6' HEIGHT WALL TOTAL). SEE ARCH. PLANS.
- 15

EXTERIOR COVERED COURTYARD. SEE ARCH PLANS.
- 16

DRAINAGE STRUCTURE. SEE CIVIL ENG. PLANS.

plant legend

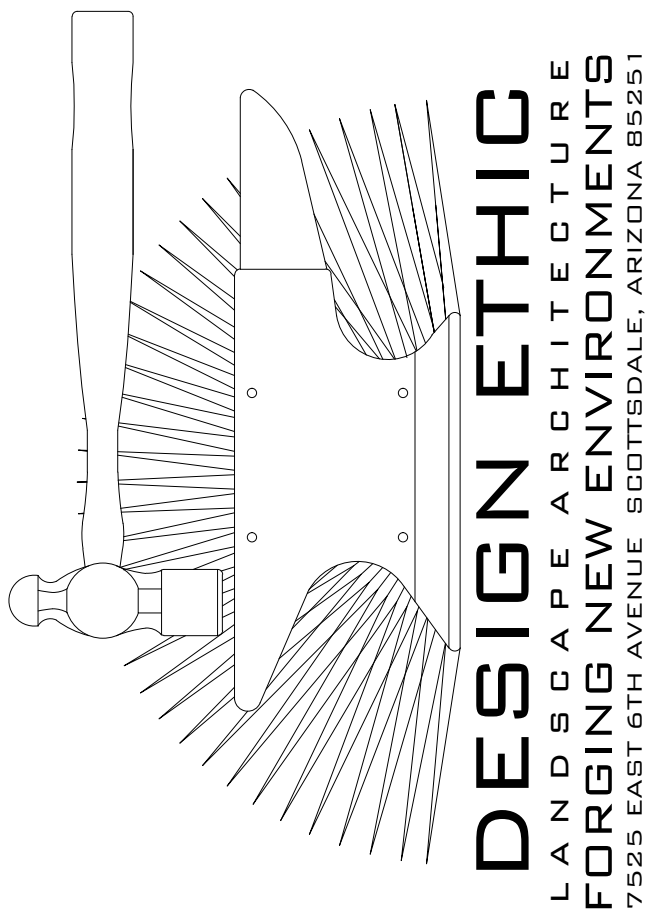
	botanical name common name	size	qty	comments
trees				
	ACACIA SALICINA WILLOW ACACIA	(5 @ 1.0 GPH)	24" BOX	5 7.0H., 2.5W., 1.25CAL. STAKE IN PLACE
	PISTACIA X. RED PUSH RED PUSH PISTACHE	(5 @ 1.0 GPH)	24" BOX	2 7.0H., 2.5W., 1.0CAL. STAKE IN PLACE
shrubs				
	BOUGAINVILLEA 'LA JOLLA' LA JOLLA BOUGAINVILLEA	(1 @ 1.0 GPH)	5 GAL.	5
	LEUCOPHYLLUM FRUTESCENS 'GREEN CLOUD' GREEN CLOUD SAGE	(1 @ 1.0 GPH)	5 GAL.	10
	LEUCOPHYLLUM ZYGOPHYLLUM CIMARRON CIMARRON SAGE	(1 @ 1.0 GPH)	5 GAL.	22
	RUELLIA PENINSULARIS BAJA RUELLIA	(1 @ 1.0 GPH)	5 GAL.	3
groundcover				
	LANTANA MONTEVIDENSIS PURPLE LANTANA	(1 @ 1.0 GPH)	5 GAL.	58
inerts				
	3/4 " MINUS DECOMPOSED GRANITE TABLE MESA BROWN	3/4" MINUS		2" MINIMUM IN ALL PLANTERS

existing plant legend

	botanical name common name	size	qty	comments
existing trees				
	ACACIA STENOPHYLLA SHOESTRING ACACIA	SIZE VARIES	2	
	BRACHYCHITON POPULNEUS BOTTLE TREE	SIZE VARIES	4	
	EUCALYPTUS CITRIODORA LEMON-SCENTED GUM	SIZE VARIES	3	
	EUCALYPTUS ROBUSTA SWAMP MAHOGANY	SIZE VARIES	2	
	OLEA EUROPAEA SWAN HILL OLIVE	SIZE VARIES	5	
	PARKINSONIA PRAECOX PALO BREA	SIZE VARIES	3	
	QUERCUS VIRGINIANA SOUTHERN LIVE OAK	SIZE VARIES	2	
	RHUS LANCEA AFRICAN SUMAC	SIZE VARIES	2	
shrubs - remain in place				
	CAESALPINIA PULCHERRIMA RED BIRD OF PARADISE	SIZE VARIES	10	
	NERIUM OLEANDER PETITE PINK OLEANDER	SIZE VARIES	4	
	RUELLIA PENINSULARIS BAJA RUELLIA	SIZE VARIES	6	
	TECOMA CAPENSIS CAPE HONEYSUCKLE	SIZE VARIES	3	
accents - remain in place				
	HESPERALOE PARVIFLORA RED YUCCA	SIZE VARIES	13	
	LOPHOCEREUS SCHOTTII MONSTROSE TOTEM POLE CACTUS	SIZE VARIES	1	

thorny planting note:

THORNY TREES, SHRUBS, AND CACTI SHALL BE PLANTED SO THAT THEIR MATURE SIZE/CANOPY WILL BE AT LEAST 4 FEET AWAY FROM ANY WALKWAYS OR PARKING AREA CURBING. PLEASE REFER TO DSPM SEC. 2-1.1001.13.



PRELIMINARY
NOT FOR
CONSTRUCTION

0' 30' 60' 90'

NORTH

SCALE: 1" = 30'-0"

Arizona 811

Call 811 or visit Arizona811.com

WESTERN TECH
1395 N HAYDEN RD
SCOTTSDALE, AZ 85257

PROJECT:		SHEET TITLE:	
JOB NO:	21-106		
DATE:	01.11.2022		
DRAWN BY:	BTP		
SUBMITTED:	-		
SET:			