



SCOTTSDALE AIRPORT VICINITY DEVELOPMENT SHORT FORM

For development projects within 20,000 feet of Scottsdale Airport NOT located on an Airpark taxilane or adjacent to airport property

The owner of developments within the Airport Influence Area shall complete forms required by the City and Scottsdale Airport to comply with the Scottsdale Revised Code, Chapter 5 – Aviation and the Airpark Rules and Regulations; and submit the completed forms with final plans to the assigned city project manager.

Project Name: Banner Health Medical Campus	Plan#:
Site Address: NEC Loop 101 Freeway and Hayden Road	
Contact name: Susan Demmitt- Gammage & Burnham	Phone: 602-256-0566

1. HEIGHT ANALYSIS, CH. 5, SEC. 5-354. GENERAL REQUIREMENTS

- ☐ Applicants must conduct a height analysis for all projects located within 20,000 feet of Scottsdale Airport.
1. Complete a height analysis for all structures, appurtenances or construction equipment through the FAA at: <https://oeaaa.faa.gov/oeaaa/external/portal.jsp>, click on the Notice Criteria Tool (left side). If you do not exceed criteria, submit this FAA response from the website with your packet or you must complete step 2.

IF required by FAA, complete Step 2

2. Submit an FAA form 7460-1 Notice of Proposed Construction or Alteration for review and determination. Please allow about 45 days for this process. A copy of the FAA's response will be required prior to final plan approval.

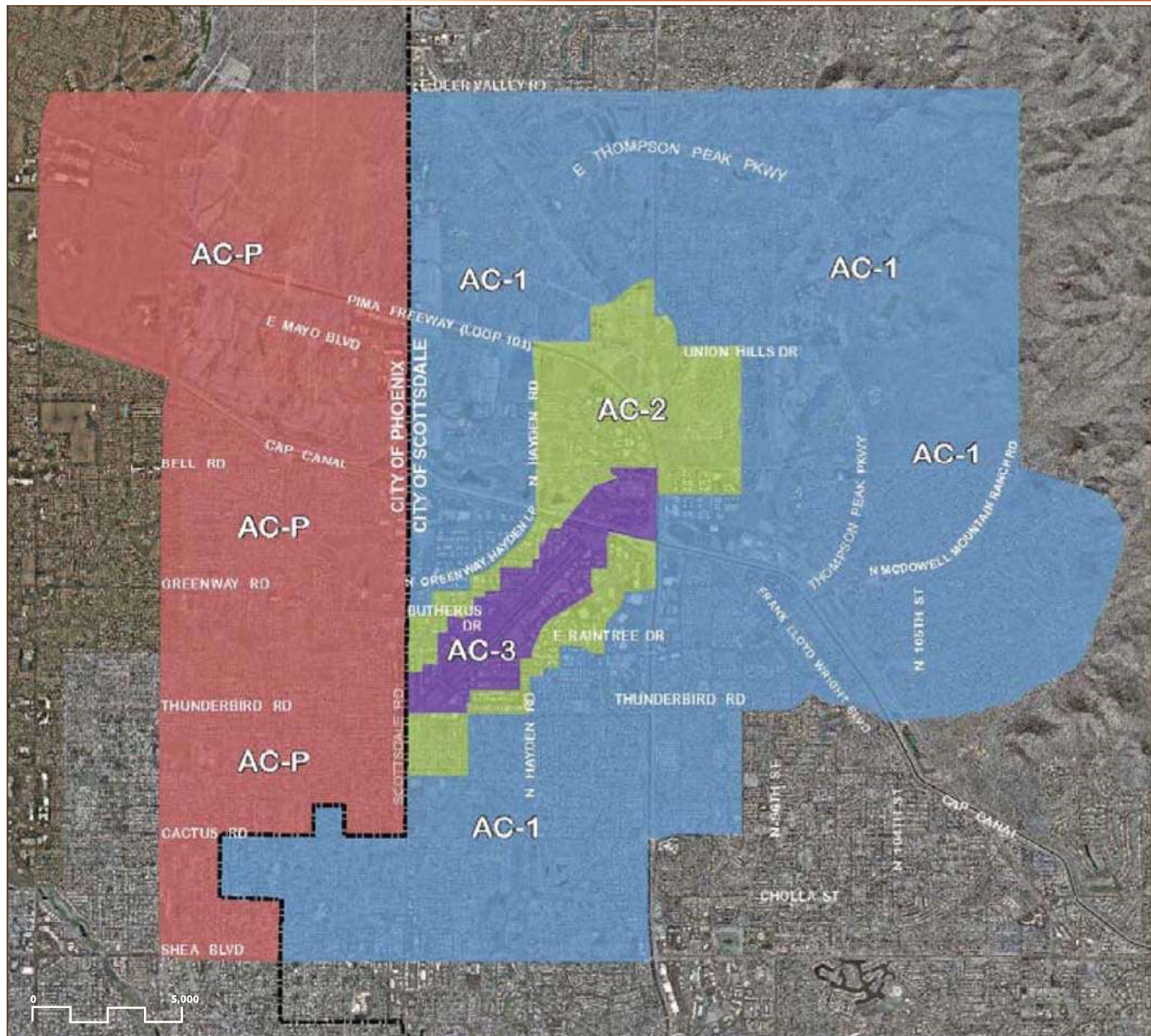
2. AIRCRAFT NOISE AND OVERFLIGHT DISCLOSURE, CH. 5, SEC. 5-356 & SECT. 5-357

- ☐ Incorporate the Airport Disclosure for Development around Scottsdale Airport language into the CC&Rs or other procedural documents and provide a copy. *Exhibit A*
- ☐ An aviation easement will need to be granted to the city. If not already recorded for property, submit a notarized Aviation Easement form with packet to your project manager. *Exhibit B*

For questions regarding this form or aviation-related requirements, contact Scottsdale Airport at 480-312-2321.



SCOTTSDALE AIRPORT MASTER PLAN



LEGEND AND TABLE KEY

----- Municipal Boundary

Airport Influence Areas

AC-1 AC-2 AC-3 AC-P

NP - Not Permitted

P - Permitted with Use Limitations

(1) - Aviation easement required under Sec. 5-357

(2) - Noise attenuation required under Sec. 5-358

Noise Sensitive Uses	AC ¹ -3	AC-2	AC-1
Dwelling unit*	NP	P (1) (2)	P (1)
Manufactured home*	NP	P (1) (2)	P (1)
Elementary and secondary school*	NP	P (1) (2)	P (1)
Hospital*	NP	P (1) (2)	P
Travel accommodation*	NP	P (1) (2)	P
Place of worship	NP	P (1) (2)	P (1)
Cultural, civic, and social organization	NP	P (1) (2)	P (1)

*The terms dwelling unit, manufactured home, elementary and secondary school, hospital and travel accommodation defined in the Basic Zoning Ordinance.

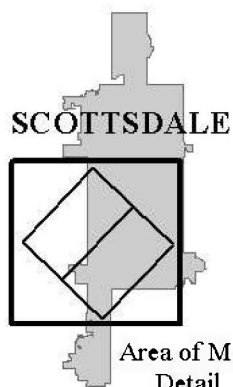
¹ AC - Airport Compatibility District

SOURCE: Scottsdale Revised Code; August 2012



AIRPORT INFLUENCE AREA AND
NOISE OVERLAY ZONES

Scottsdale Airport Traffic Pattern Airspace



Map Date: ●ctober 18, 2001

EXHIBIT A

SAMPLE FAIR DISCLOSURE FOR DEVELOPMENT AROUND SCOTTSDALE

AIRPORT NOTICE TO PURCHASERS

OF PROXIMITY TO THE SCOTTSDALE AIRPORT

To include in CC&R's or disclosure notice:

Proximity to Airport.

Each Owner of a Lot in the Airport Influence Area identified in Chapter 5 of the Scottsdale Revised Code acknowledges that, as of the date of this notice:

(a) The Lot is close to the Scottsdale Airport (the "Airport"), located generally between Frank Lloyd Wright Boulevard on the north, Pima Road on the east, Thunderbird Road on the south and Scottsdale Road on the west.

(b) The Airport is operated as a general aviation reliever/commercial service airport for Scottsdale and North Phoenix, and used generally for airplanes, jets and helicopters.

(c) Aircraft using the Airport may fly over the Lot and adjacent properties at altitudes that vary for several reasons, including weather conditions, aircraft type, aircraft performance and pilot proficiency.

(d) The majority of takeoffs and landings occur between 6:00 a.m. and 11:00 p.m., but the Airport is open 24 hours each day, so takeoffs and landings may occur at any time.

(e) The number of takeoffs and landings at the Airport average approximately 400 each day, but that number varies and may increase.

(f) Aircraft using the Airport will generate noise, the volume, pitch, amount and frequency of which will vary for several reasons, including weather conditions, aircraft type, aircraft altitude and aircraft number.

(g) Airport management attempts to minimize aircraft noise and its influence on Lots in the Airport Influence Zone, but there is no guarantee that such attempts will be effective or remain in place.

The Owner accepts and assumes any and all risks, burdens and inconvenience caused by or associated with the Airport and its operations (including noise), and agrees not to assert or make any claim arising out of the Airport and its operations against the City of Scottsdale, its elected and appointed officials, officers, directors, commissioners, representatives, employees, and agents.

Any questions regarding the operation of the Airport can be directed to the Airport Administration office at 480-312-2321.

HELIPLANNERS

41689 Enterprise Circle North, Suite 212, Temecula, California 92590 USA

Phone: (951) 693-5090 Toll-Free: (866) 215-6020

www.heliplanners.com

Aviation Planning Consultants

Heliport Specialists

22 April 2022

Mr. Mark Koechling
Principal | Project Manager
SmithGroup
Arizona Center, 455 North Third St., Suite 250
Phoenix, AZ 85004


**Subject: Banner C Scottsdale
FAA Obstruction Evaluation Process Summary**

Dear Mark:

Heliplanners has submitted the Obstruction Evaluation applications to the Federal Aviation Administration (FAA) for the Banner Project C Project in Scottsdale. FAA's typical Obstruction Evaluation review time is 45-90 days, so we do not expect to receive determinations until at least mid-May. We are in touch with the appropriate FAA office to ensure the application is moving forward. We will let you know as soon as we hear back or receive the completed determinations. Once received, we will forward the determinations to you for transmittal to the City of Scottsdale.

Please contact me if you have further questions.

Sincerely,



Jeff Wright
President