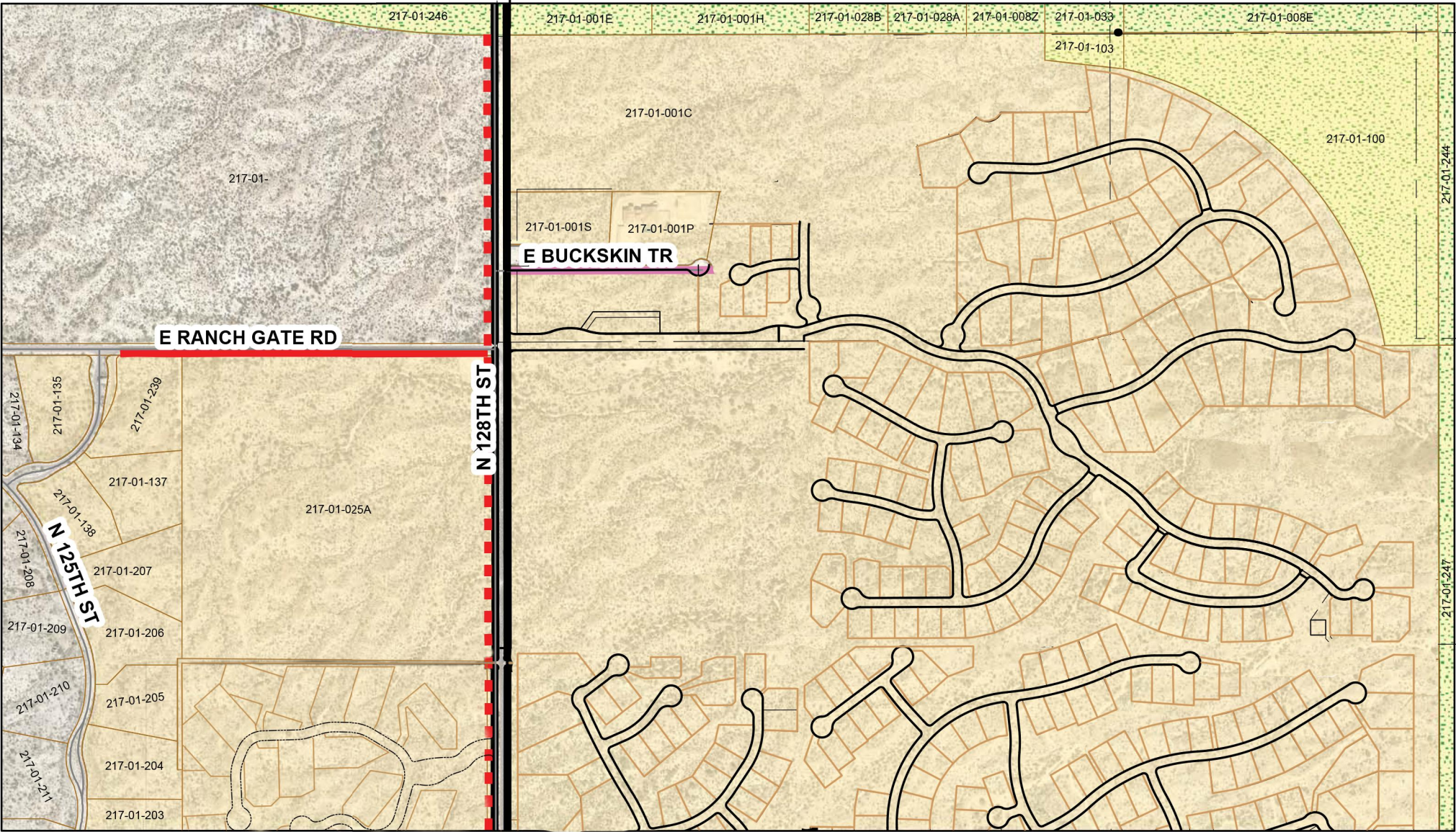










# Dynamite Foothills Area 5A Local Area Infrastructure Plan



 Parcels	 City Boundary	 Feet 0    245    490    980
 Preserve	 Existing Trail	
 Proposed Street	 Planned Trail	
	 Water/Sewer ROW	

Notice: This document is provided for general information purposes only. The City of Scottsdale does not warrant its accuracy, completeness, or suitability for any particular purpose. It should not be relied upon without field verification.



Last updated 10/2/2018