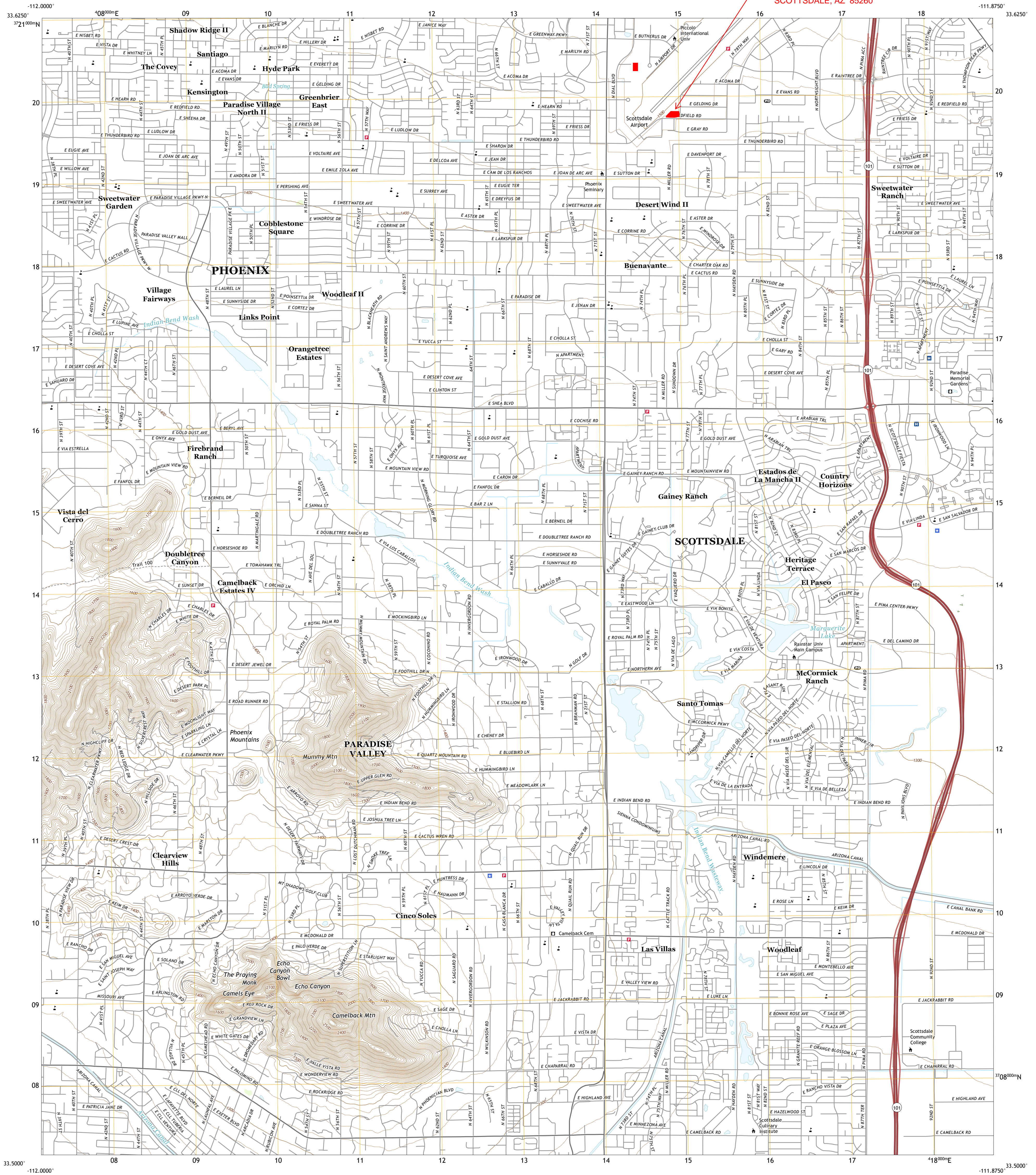


PROJECT SITE : 7600 E. REDFIELD RD SCOTTSDALE, AZ 85260



Produced by the United States Geological Survey

North American Datum of 1983 (NAD83) World Geodetic System of 1984 (WGS84) Projection and 1 000-meter grid/Universal Transverse Mercator, Zone 12S

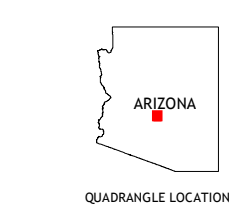
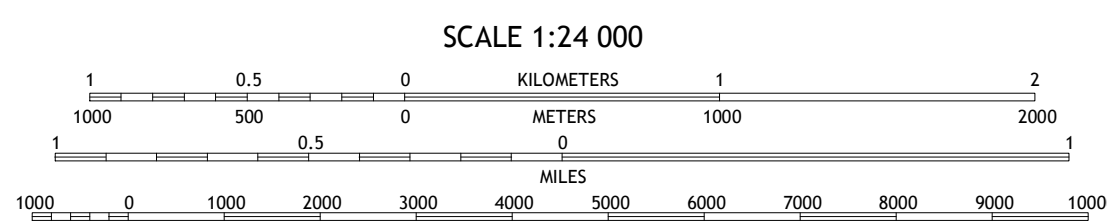
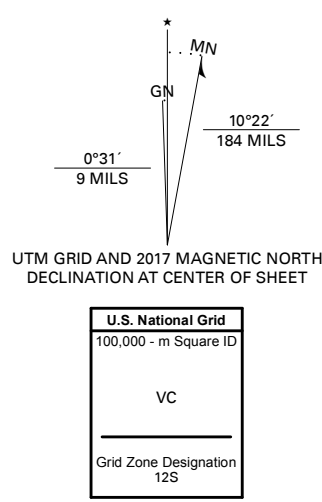
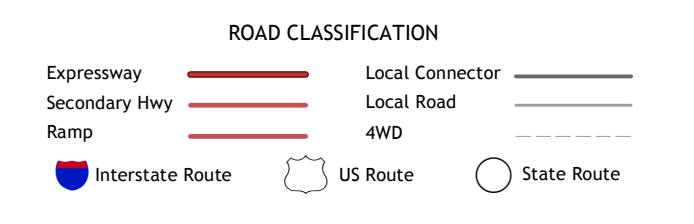


Table with 3 columns and 3 rows showing adjoining quadrangles.



- 1 Union Hills 2 Curry's Corner 3 McDowell Peak 4 Sanyslope 5 Sawick Mountain 6 Phoenix 7 Tempe 8 Mesa

7643016354794 NSN 7-6430-16354794 USGS X.2.4 K.3 4.17.0