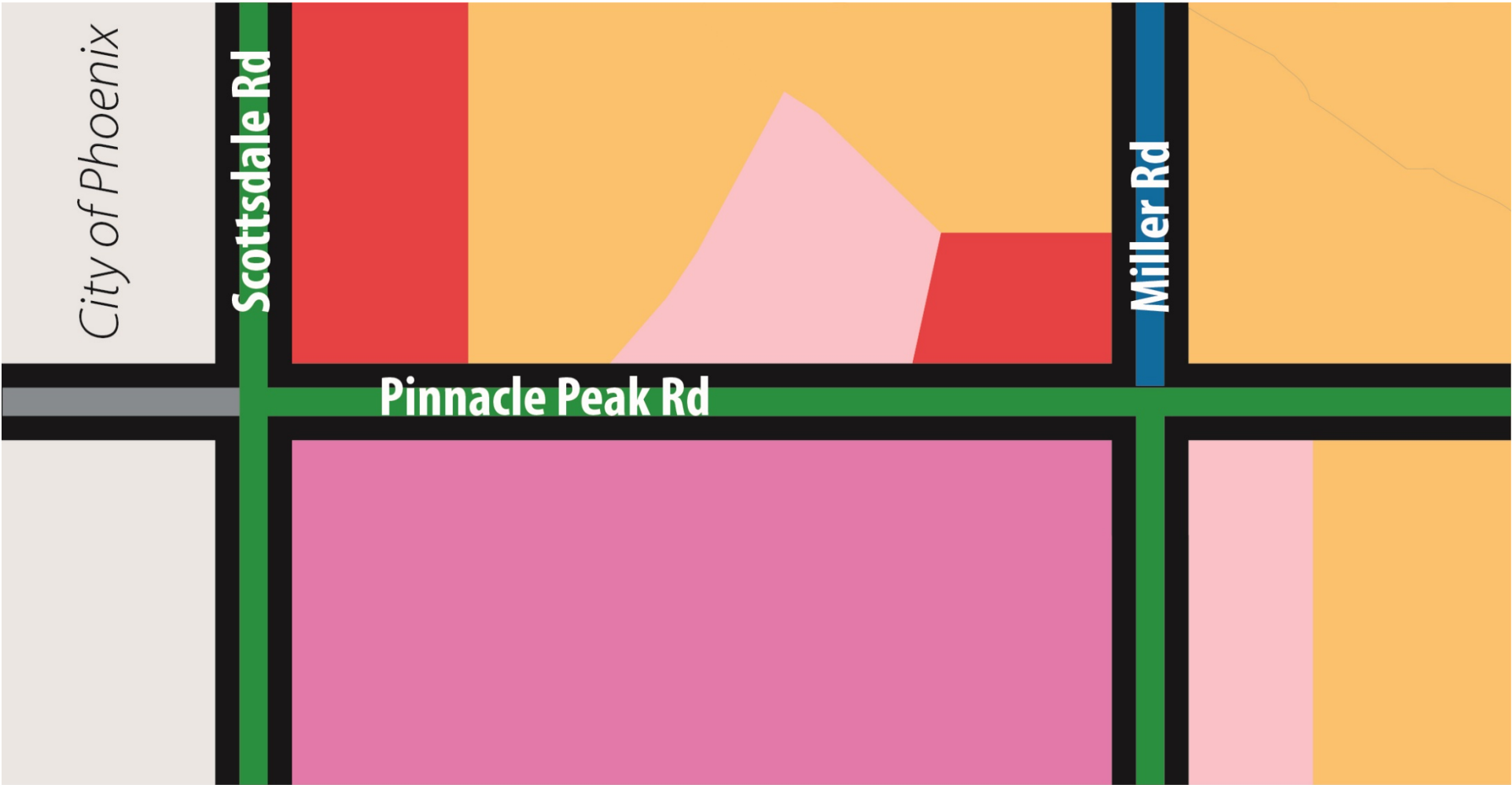
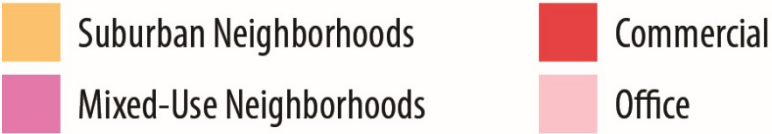


Graphic 1: Existing General Plan Land Use Map



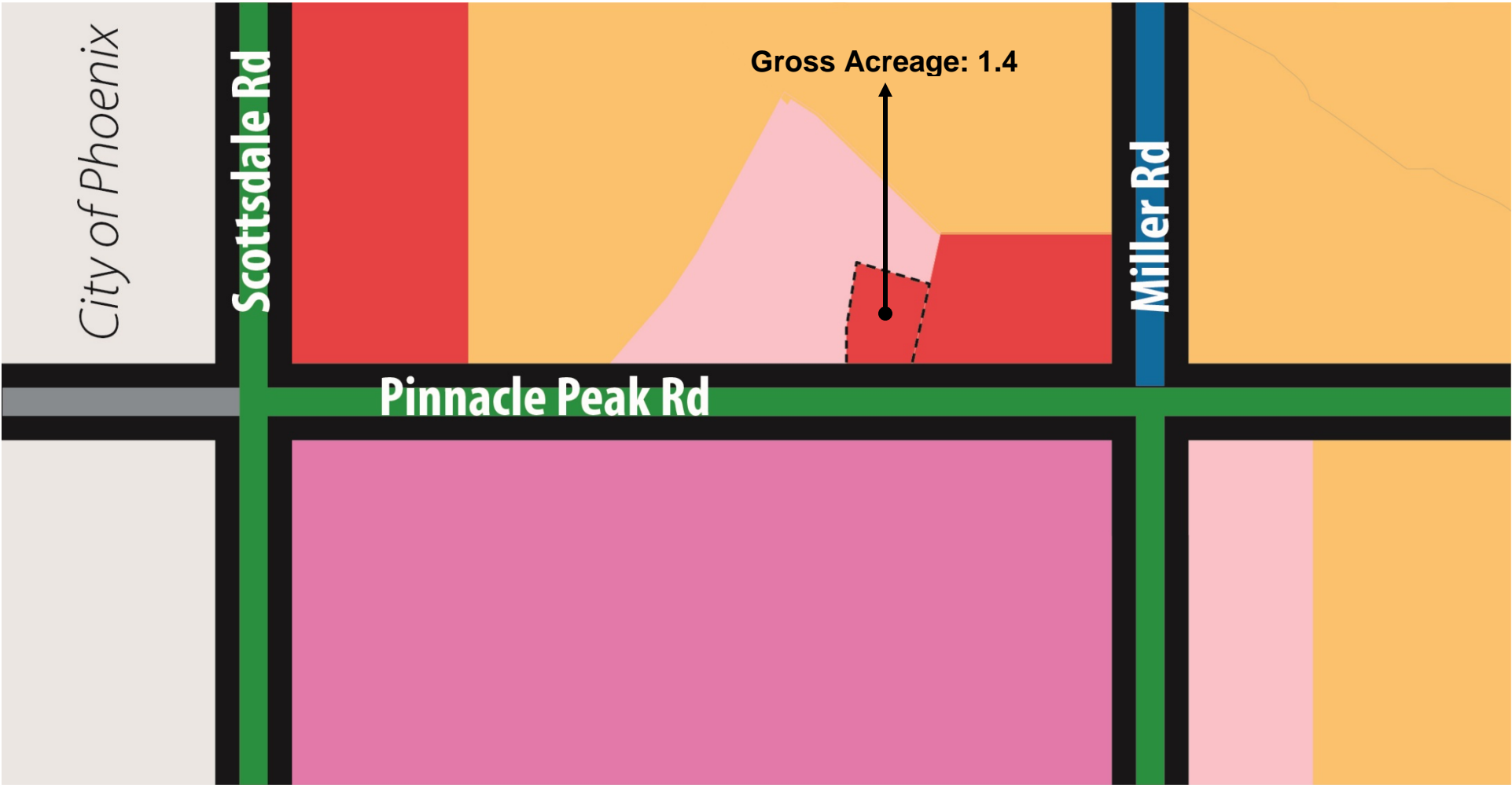
City of Scottsdale General Plan 2035 Future Land Use Map



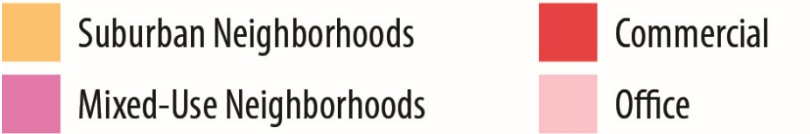
City of Scottsdale General Plan 2035 Street Classification Map



Graphic 2: Proposed General Plan Land Use Map



City of Scottsdale General Plan 2035 Future Land Use Map



City of Scottsdale General Plan 2035 Street Classification Map

