

**207 Waiver**

**Title**

**Legal Description**

**Policy or Appeals**

**Correspondence Between Legal & Staff**

**Letter of Authorization**



# Affidavit of Posting

**Required: Signed, Notarized originals.**

**Recommended: E-mail copy to your project coordinator.**

Project Under Consideration Sign (White)

Public Hearing Notice Sign (Red)

Case Number: 15-ZN-2005#3

Project Name: \_\_\_\_\_

Location: SEC Pinnacle Peak & Scottsdale Road

Site Posting Date: 3/4/15 sign modified: 4/10/15

Applicant Name: Berry Riddell & Rosensteel, LLC

Sign Company Name: Dynamite Signs, Inc.

Phone Number: 480-585-3031

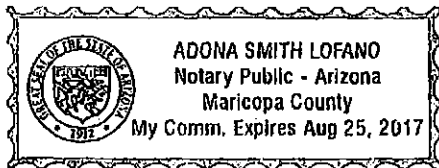
I confirm that the site has been posted as indicated by the Project Manager for the case as listed above.

Panel Sweep  
Applicant Signature

4.10.15  
Date

**Return completed original notarized affidavit AND pictures to the Current Planning Office no later than 14 days after your application submittal.**

Acknowledged before me this the 10<sup>th</sup> day of April 2015



Adona Smith Lofano  
Notary Public  
My commission expires August 25, 2017

**City of Scottsdale -- Current Planning Division**

7447 E Indian School Road, Suite 105, Scottsdale, AZ 85251 • Phone: 480-312-7000 • Fax: 480-312-7088



City of Scottsdale  
Public Notice

## ZONING/PUBLIC HEARINGS

City Hall  
3939 N. Drinkwater Boulevard  
Scottsdale, Arizona

**PLANNING COMMISSION:** 5:00 P.M., 3/25/2015  
**CITY COUNCIL:** 5:00 P.M., 4/28/2015

**REQUEST:** by owner for a Zoning District Map Amendment to amend a previously approved case stipulation (15-ZN-2005) for a property located at the southeast corner of E. Pinnacle Peak Road and N. Scottsdale Road with Planned Community District (PCD) with Commercial Office (C/O) comparable zoning. Case stipulation amendment is in reference to the timing of development in regards to street improvement requirements.

**LOCATION:** SEC of E. Pinnacle Peak Road and N. Scottsdale Road

**Case Number:** 15-ZN-2005#3  
**Applicant/Contact:** Mike Pacheco  
**Phone Number:** 602-230-1051

Case File Available at City of Scottsdale 480-312-7000

Project information may be researched at: <http://www.scottsdaleaz.gov/projects/>

-Penalty for removing or defacing sign prior to date of last hearing

Posting Date:  
3/4/15

-Applicant Responsible for Sign Removal

04/10/2015 09:17:54



# Affidavit of Posting

**Required: Signed, Notarized originals.**  
Recommended: E-mail copy to your project coordinator.

- Project Under Consideration Sign (White)       Public Hearing Notice Sign (Red)

Case Number: 15-ZN-2005#3

Project Name: Silverstone

Location: SEC of Pinnacle Peak and Scottsdale Roads

Site Posting Date: 3.4.15

Applicant Name: Eisenberg Company

Sign Company Name: Dynamite Signs, Inc.

Phone Number: 480-585-3031


I confirm that the site has been posted as indicated by the Project Manager for the case as listed above.

[Signature]  
Applicant Signature

3.4.15  
Date

**Return completed original notarized affidavit AND pictures to the Current Planning Office no later than 14 days after your application submittal.**

Acknowledged before me this the 4<sup>th</sup> day of March 2015



[Signature]  
Notary Public  
My commission expires: 8-25-2017

## City of Scottsdale -- Current Planning Division

7447 E Indian School Road, Suite 105, Scottsdale, AZ 85251 • Phone: 480-312-7000 • Fax: 480-312-7088



City of Scottsdale  
Public Notice

# ZONING/PUBLIC HEARINGS

City Hall  
3939 N. Drinkwater Boulevard  
Scottsdale, Arizona

**PLANNING COMMISSION:** 5:00 P.M., 3/25/2015

**CITY COUNCIL:** 5:00 P.M., TBD

**REQUEST:** by owner for a Zoning District Map Amendment to amend a previously approved case stipulation (15-ZN-2005) for a property located at the southeast corner of E. Pinnacle Peak Road and N. Scottsdale Road with Planned Community District (PCD) with Commercial Office (C-O) comparable zoning. Case stipulation amendment is in reference to the timing of development in regards to street improvement requirements.

**LOCATION:** SEC of E. Pinnacle Peak Road and N. Scottsdale Road

**Case Number:** 15-ZN-2005#3

**Applicant/Contact:** Mike Pacheco

**Phone Number:** 602-230-1051

Case File Available at City of Scottsdale 480-312-7000

Project information may be researched at: <http://www.scottsdaleaz.gov/projects/>

-Penalty for removing or defacing sign prior to date of last hearing Posting Date: 3/4/15

-Applicant Responsible for Sign Removal

03/04/2015 08:36:17



## Request for Site Visits and/or Inspections Development Application (Case Submittals)

This request concerns all property identified in the development application.

Pre-application No: 858 - PA - 2014

Project Name: Silverstone - Parcel D

Project Address: Scottsdale Road & Williams Drive

### STATEMENT OF AUTHORITY:

1. I am the owner of the property, or I am the duly and lawfully appointed agent of the property and have the authority from the owner to sign this request on the owner's behalf. If the land has more than one owner, then I am the agent for all owners, and the word "owner" refer to them all.
2. I have the authority from the owner to act for the owner before the City of Scottsdale regarding any and all development application regulatory or related matter of every description involving all property identified in the development application.

### STATEMENT OF REQUEST FOR SITE VISITS AND/OR INSPECTIONS

1. I hereby request that the City of Scottsdale's staff conduct site visits and/or inspections of the property identified in the development application in order to efficiently process the application.
2. I understand that even though I have requested the City of Scottsdale's staff conduct site visits and/or inspections, city staff may determine that a site visit and/or an inspection is not necessary, and may opt not to perform the site visit and/or an inspection.

Property owner/Property owners agent:

Michael A. Pacheco

Print Name

[Handwritten Signature]

Signature

### City Use Only:

Submittal Date: \_\_\_\_\_ Case number: \_\_\_\_\_

### Planning, Neighborhood & Transportation Division

7447 E Indian School Road, Suite 105, Scottsdale, AZ 85251 ♦ Phone: 480-312-7000 ♦ Fax: 480-312-7088

15-ZN-2005#3  
11/20/2014

Rev. 9/2012

## APPEALS OF DEDICATIONS, EXACTIONS, OR ZONING REGULATIONS

### POLICY OF THE CITY OF SCOTTSDALE ON APPEALS OF DEDICATIONS, EXACTIONS, OR ZONING REGULATIONS

#### RIGHTS OF PROPERTY OWNER

In addition to other rights granted to you by the U.S. and Arizona Constitution, federal and state law and city ordinances or regulations, you are hereby notified of your right to appeal the following City actions relating to your property:

- 1) Any dedication or exaction which is required of you by an administrative agency or official of the city as a condition of granting approval of your request to use, improve or develop your real property. This appeal right does not apply to a dedication or exaction required as part of a city legislative act (for example a zoning ordinance) where an administrative agency or official has no discretion to determine the dedication or exaction.
- 2) The adoption or amendment of a zoning regulation that creates a taking of property in violation of Arizona and federal court decisions.

#### APPEAL PROCEDURE

The appeal must be in writing and specify the City action appealed and the date final action was taken, and it must be filed with or mailed to the hearing officer designated by the city within 30 days after the final action is taken. Address the appeal as follows:

Hearing Officer, C/O City Clerk  
3939 Drinkwater Blvd.  
Scottsdale, AZ 85251

- ❖ No fee will be charged for filing
- ❖ The City Attorney's Office will review the appeal for compliance with the above requirements, and will notify you if your appeal does not comply.
- ❖ Eligible appeals will be forwarded to the hearing officer, and a hearing will be scheduled within 30 days of receipt by the hearing officer of your request. Ten days notice will be given to you of the date, time and place of the hearing unless you indicate that less notice is acceptable to you.
- ❖ The city will submit a takings impact report to the hearing officer.
- ❖ In an appeal from a dedication or exaction, the City will bear the burden of proving that the dedication or exaction to be imposed on your property bears an essential nexus between the requirement and a legitimate governmental interest and that the proposed dedication or exaction is roughly proportional to the impact of the use, improvement or development you proposed.
- ❖ In an appeal from the adoption or amendment of a zoning regulation, the City will bear the burden of proving that any dedication or exaction requirement in the zoning regulation is roughly proportional to the impact of the proposed use, improvement, or development, and that the zoning regulation does not create a taking of property in violation of Arizona and federal court cases.
- ❖ The hearing officer must render his decision within five working days after the appeal is heard.
- ❖ The hearing officer can modify or delete a dedication or exaction or, in the case of an appeal from a zoning regulation, transmit a recommendation to the City Council.
- ❖ If you are dissatisfied with the decision of the hearing officer, you may file a complaint for a trial de novo with the Superior Court within 30 days of the hearing officer's decision.

**If you have questions about this appeal process, you may contact:**

City Attorney's Office  
3939 Drinkwater Blvd.  
Scottsdale, AZ 85251  
(480) 312-2405


Please be aware that City staff cannot give you legal advice. You may wish, but are not required, to hire an attorney to represent you in an appeal.

**Owner Certification  
Acknowledging Receipt  
Of  
Notice Of Right To Appeal  
Exactions And Dedications**

I hereby certify that I am the owner of property located at:

NEC Scottsdale Rd & Williams Dr Parcel D 212-03-  
(address where development approval, building permits, or city required improvements and dedications are being required) 590

and hereby certify that I have received a notice that explains my right to appeal all exactions and/or dedications required by the City of Scottsdale as part of my property development on the parcel listed in the above address.

  
\_\_\_\_\_  
Signature of Property Owner

10/31/14  
Date



**AFFIDAVIT OF AUTHORITY TO ACT FOR PROPERTY OWNER**

1. This affidavit concerns the following parcel of land:

- a. Street Address: N SCOTTSDALE ROAD + E WILLIAMS DRIVE
- b. County Tax Assessor's Parcel Number 212-03-591e
- c. General Location N JWC of Scottsdale & Williams
- d. Parcel Size: 13.52 ACRES
- e. Legal Description: See Attached

(If the land is a platted lot, then write the lot number, subdivision, name, and the plat's recording number and date. Otherwise, write "see attached legal description" and attach a legal description.)

2. I am the owner of the land or I am the duly and lawfully appointed agent of the owner of the land and have authority from the owner to sign this affidavit on the owner's behalf. If the land has more than one owner, then I am the agent for all of the owners, and the word "owner" in this affidavit refers to all of them.

3. I have authority from the owner to act for the owner before the City of Scottsdale with regard to any and all reviews, zoning map amendments, general plan amendments, development variances, abandonments, plats, lot splits, lot ties, use permits, building permits and other land use regulatory or related matters of every description involving the land, or involving adjacent or nearby lands in which the owner has (or may acquire) an interest and all applications, dedications, payments, assurances, decisions, agreements, legal documents, commitments, waivers and other matters relating to any of them.

4. The City of Scottsdale is authorized to rely on my authority as described in this affidavit until three work days after the day the owner delivers to the general manager of the Scottsdale Planning and Development Services Department a written statement revoking my authority.

5. I will immediately deliver to the general manager of the City of Scottsdale Planning and Development Services Department written notice of any change in the ownership of the land or in my authority to act for the owner.

6. If more than one person signs this affidavit, each of them, acting alone, shall have the authority described in this affidavit, and each of them warrant to the City of Scottsdale the authority of the others.

7. Under penalty of perjury, I warrant and represent to the City of Scottsdale that this affidavit is true and complete. I understand that any error or incomplete information in this affidavit or any applications may invalidate approvals or other actions taken by the City of Scottsdale, may otherwise delay or prevent development of the land and may expose me or the owner to other liability. I understand that people who have not signed this form may be prohibited from speaking for the owner at public meetings or in other city processes.

Name (printed)	Date	Signature
<u>Michael A Pacheco</u>	<u>10/31/14</u> , 20 <u>14</u>	<u>[Signature]</u>
<u>KARLIE JOHNSON</u>	<u>October 31</u> , 20 <u>14</u>	<u>Karl Johnson</u>
<u>Michele Hammond</u>	<u>Nov 20</u> , 20 <u>14</u>	<u>[Signature]</u>
_____	_____, 20____	_____



**First American Title™**

**Commitment for Title Insurance**

ISSUED BY

**First American Title Insurance Company**

**Commitment**

First American Title Insurance Company, a Nebraska corporation ("Company"), for a valuable consideration, commits to issue its policy or policies of title insurance, as identified in Schedule A, in favor of the Proposed Insured named in Schedule A, as owner or mortgagee of the estate or interest in the land described or referred to in Schedule A, upon payment of the premiums and charges and compliance with the Requirements; all subject to the provisions of Schedules A and B and to the Conditions of this Commitment.

This Commitment shall be effective only when the identity of the Proposed Insured and the amount of the policy or policies committed for have been inserted in Schedule A by the Company.

All liability and obligation under this Commitment shall cease and terminate 180 days after the Effective Date or when the policy or policies committed for shall issue, whichever first occurs, provided that the failure to issue the policy or policies is not the fault of the Company.

The Company will provide a sample of the policy form upon request.

---

In Witness Whereof, First American Title Insurance Company has caused its corporate name and seal to be affixed by its duly authorized officers on the date shown in Schedule A.

**First American Title Insurance Company**



*Dennis J. Gilmore*

Dennis J. Gilmore  
President

*Timothy Kemp*

Timothy Kemp  
Secretary

**ISSUED BY**

**Landmark Title Assurance Agency of Arizona LLC**  
as agent for First American Title Insurance Company

(This Commitment is valid only when Schedules A and B are attached)

Copyright 2006-2009 American Land Title Association. All rights reserved. The use of this form is restricted to ALTA licensees and ALTA members in good standing as of the date of use. All other uses are prohibited. Reprinted under license from the American Land Title Association.

**15-ZN-2005#3**  
**11/20/2014**

## CONDITIONS

1. The term mortgage, when used herein, shall include deed of trust, trust deed, or other security instrument.
2. If the proposed Insured has or acquired actual knowledge of any defect, lien, encumbrance, adverse claim or other matter affecting the estate or interest or mortgage thereon covered by this Commitment other than those shown in Schedule B hereof, and shall fail to disclose such knowledge to the Company in writing, the Company shall be relieved from liability for any loss or damage resulting from any act of reliance hereon to the extent the Company is prejudiced by failure to so disclose such knowledge. If the proposed Insured shall disclose such knowledge to the Company, or if the Company otherwise acquires actual knowledge of any such defect, lien, encumbrance, adverse claim or other matter, the Company at its option may amend Schedule B of this Commitment accordingly, but such amendment shall not relieve the Company from liability previously incurred pursuant to paragraph 3 of these Conditions.
3. Liability of the Company under this Commitment shall be only to the named proposed Insured and such parties included under the definition of Insured in the form of policy or policies committed for and only for actual loss incurred in reliance hereon in undertaking in good faith (a) to comply with the requirements hereof, or (b) to eliminate exceptions shown in Schedule B, or (c) to acquire or create the estate or interest or mortgage thereon covered by this Commitment. *In no event shall such liability exceed the amount stated in Schedule A for the policy or policies committed for and such liability is subject to the insuring provisions and Conditions and the Exclusions from Coverage of the form of policy or policies committed for in favor of the proposed Insured which are hereby incorporated by reference and are made a part of this Commitment except as expressly modified herein.*
4. This Commitment is a contract to issue one or more title insurance policies and is not an abstract of title or a report of the condition of title. Any action or actions or rights of action that the proposed Insured may have or may bring against the Company arising out of the status of the title to the estate or interest or the status of the mortgage thereon covered by this Commitment must be based on and are subject to the provisions of this Commitment.
5. The policy to be issued contains an arbitration clause. All arbitrable matters when the Amount of Insurance is \$2,000,000 or less shall be arbitrated at the option of either the Company or the Insured as the exclusive remedy of the parties. You may review a copy of the arbitration rules at < <http://www.alta.org/> >.



**First American Title™**

**Commitment for Title Insurance**


BY


**First American Title Insurance Company**

**Schedule A**

Order No.: **06176786-128-CM**

1. Effective Date: **11/7/14, Amendment Date: November 13, 2014, Amendment No.: 1**
  
2. Policy or Policies to be issued: Amount
  - a. **ALTA 2006 Extended Owner's Policy** **\$16,230,456.00**  
Proposed Insured:  
**City of Scottsdale, a municipal corporation**
  
  - b. **None** **\$0.00**  
Proposed Insured:
  
  - c. **None** **\$0.00**  
Proposed Insured:
  
3. The estate or interest in the land described or referred to in this Commitment is  
**A FEE**
  
4. Title to the said estate or interest in the land is at the Effective Date vested in:  
**Silverstone Development, Inc., an Arizona corporation**
  
5. The land referred to in this Commitment is described as follows:  
**See Exhibit A attached hereto and made a part hereof.**

By:   
Authorized Countersignature

 <b>First American Title™</b>	<b>Commitment for Title Insurance</b>
	BY <b>First American Title Insurance Company</b>
<b>Exhibit A</b>	

Order No.: **06176786-128-CM**

**LEGAL DESCRIPTION**

The Land referred to herein below is situated in the County of Maricopa, State of Arizona, and is described as follows:

Parcel D, of SILVERSTONE AT PINNACLE PEAK, according to the Map of Dedication and Parcel Map recorded in the office of the County Recorder of Maricopa County, Arizona in Book 883 of Maps, Page 17.

APN: **212-03-596**



**First American Title™**

## Commitment for Title Insurance

BY

**First American Title Insurance Company**

# Schedule BI

Order No.: **06176786-128-CM**

### REQUIREMENTS

The following requirements must be satisfied:

1. Payment of the necessary consideration for the estate or interest to be insured.
2. Pay all premiums, fees and charges for the policy.
3. Documents creating the estate or interest to be insured, must be properly executed, delivered and recorded.
4. Payment of all taxes and/or assessments levied against the subject premises which are due and payable.
5. PAY first installment 2014 taxes.

Year	2014
Parcel No.	212-03-596
Total Tax	\$80,521.54
First Half	\$40,260.77 (Paid)
Second Half	\$40,260.77

6. PROPER showing that all assessments levied by the owners association referred to below have been paid:  
Name: Silverstone Property Owners Association
7. USUAL preliminary inspection report by an employee of the Company. The right is reserved to make additional requirements or exceptions upon examination.
8. FURNISH plat of survey of the subject property by a Registered Land Surveyor in accordance with "Minimum Standard Detail Requirements for ALTA/ACSM Land Title Surveys", which became effective February 23, 2011. Said plat shall include the required certification and, at a minimum, also have shown Items 1, 8, 11(b), 16, 17, 20(a), and 20(b), from Table A thereof.  
  
NOTE: If Zoning assurances are requested, Items 7(a), 7(b), 7(c) and 9 from Table A, and information regarding the usage of the property must be included.
9. FURNISH the Company with Owner's Affidavit executed by Silverstone Development, Inc., an Arizona corporation.
10. FURNISH currently certified copy of a Resolution of the Board of Directors of the Corporation named below, authorizing the execution and delivery by the proper officers of all instruments required to consummate this transaction. Said certification must be by an officer other than the officer(s) authorized to sign and must state that the Resolution has not been revoked:

Silverstone Development, Inc., an Arizona corporation

11. RECORD certified copy of Ordinance of City of Scottsdale authorizing execution and delivery of all instruments necessary to consummate this transaction.



**First American Title™**

**Commitment for Title Insurance**

BY

**First American Title Insurance Company**

**Schedule BI** (Continued)

Order No.: 06176786-128-CM

- 12. RECORD Deed from Silverstone Development, Inc., an Arizona corporation to City of Scottsdale, a municipal corporation.

NOTE: ARS 11:1133 may require the completion and filing of an Affidavit of Value.

- 13. Approval by the Underwriting Department of the Company of this Commitment prior to close of escrow and issuance of policy.

**End of Schedule BI**



**First American Title™**

## Commitment for Title Insurance

BY

**First American Title Insurance Company**

# Schedule BII

Order No.: 06176786-128-CM

### EXCEPTIONS

The policy or policies to be issued will contain exceptions to the following matters unless the same are disposed of to the satisfaction of the Company:

1. TAXES AND ASSESSMENTS collectible by the County Treasurer, a lien payable but not yet due for the following year:

Second half of 2014

2. RESERVATIONS or exceptions in Patents or in Acts authorizing the issuance thereof.
3. WATER RIGHTS, claims or title to water, and agreements, covenants, conditions or rights incident thereto, whether or not shown by the public records.  
This exception is not limited by reason of the disclosure of any matter relating to Water Rights as may be set forth elsewhere in Schedule B.

4. EASEMENT and rights incident thereto, as set forth in instrument:

Recorded in Docket	14423
Page	994
Purpose	electric lines and appurtenant facilities

5. EASEMENT and rights incident thereto, as set forth in instrument:

Recorded in Docket	15079
Page	102
Purpose	transmission and underground electric lines and appurtenant facilities

6. EASEMENT and rights incident thereto, as set forth in instrument:

Recorded in Docket	16234
Page	755
Purpose	cabinets and underground electric lines and appurtenant facilities

7. EASEMENT and rights incident thereto, as set forth in instrument:

Recorded in Document No.	1990-194310
Purpose	utility lines, mains and appurtenant facilities

8. EASEMENT and rights incident thereto, as set forth in instrument:

Recorded in Document No.	1995-702701
Purpose	underground electric lines and appurtenant facilities

9. EASEMENTS as shown on the Map of Dedication and Parcel Map recorded in Book 883 of Maps, page 17.





**First American Title™**

**Commitment for Title Insurance**

BY

**First American Title Insurance Company**

**Schedule BII (Continued)**

Order No.: **06176786-128-CM**

10. RESTRICTIONS, CONDITIONS, COVENANTS, RESERVATIONS, LIABILITIES AND OBLIGATIONS, including but not limited to any recitals creating easements or party walls, omitting, if any, from the above, any restrictions based on race, color, religion, sex, handicap, familial status or national origin contained in instrument:

Recorded in Document No.                      2006-1608074

11. LIABILITIES AND OBLIGATIONS imposed by reason of the inclusion of said land within the following named association:

Silverstone Property Owners Association

12. EASEMENT and rights incident thereto, as set forth in instrument:

Recorded in Document No.                      2008-726586  
Purpose    temporary drainage and plant nursery

13. EASEMENT and rights incident thereto, as set forth in instrument:

Recorded in Document No.                      2009-694315  
Purpose    sewer line

14. EASEMENT and rights incident thereto, as set forth in instrument:

Recorded in Document No.                      2009-694319  
Purpose    sewer line

15. AGREEMENT, according to the terms and conditions, contained therein:

Purpose    public art  
Recorded    October 19, 2009  
Document No.                                        2009-965527

16. RIGHTS OF PARTIES in possession.  
NOTE: This exception will be amended or deleted upon the submission of the corresponding documents required in Schedule B, Part I.

17. ADVERSE MATTERS that may be revealed by an inspection of the land.  
NOTE: This exception will be amended or deleted upon the submission of the corresponding documents required in Schedule B, Part I.



## Privacy Information

### We Are Committed to Safeguarding Customer Information

In order to better serve your needs now and in the future, we may ask you to provide us with certain information. We understand that you may be concerned about what we will do with such information - particularly any personal or financial information. We agree that you have a right to know how we will utilize the personal information you provide to us. Therefore, together with our subsidiaries we have adopted this Privacy Policy to govern the use and handling of your personal information.

### Applicability

This Privacy Policy governs our use of the information that you provide to us. It does not govern the manner in which we may use information we have obtained from any other source, such as information obtained from a public record or from another person or entity. First American has also adopted broader guidelines that govern our use of personal information regardless of its source. First American calls these guidelines its Fair Information Values.

### Types of Information

Depending upon which of our services you are utilizing, the types of nonpublic personal information that we may collect include:

- Information we receive from you on applications, forms and in other communications to us, whether in writing, in person, by telephone or any other means;
- Information about your transactions with us, our affiliated companies, or others; and
- Information we receive from a consumer reporting agency.

### Use of Information

We request information from you for our own legitimate business purposes and not for the benefit of any nonaffiliated party. Therefore, we will not release your information to nonaffiliated parties except: (1) as necessary for us to provide the product or service you have requested of us; or (2) as permitted by law. We may, however, store such information indefinitely, including the period after which any customer relationship has ceased. Such information may be used for any internal purpose, such as quality control efforts or customer analysis. We may also provide all of the types of nonpublic personal information listed above to one or more of our affiliated companies. Such affiliated companies include financial service providers, such as title insurers, property and casualty insurers, and trust and investment advisory companies, or companies involved in real estate services, such as appraisal companies, home warranty companies and escrow companies. Furthermore, we may also provide all the information we collect, as described above, to companies that perform marketing services on our behalf, on behalf of our affiliated companies or to other financial institutions with whom we or our affiliated companies have joint marketing agreements.

### Former Customers

Even if you are no longer our customer, our Privacy Policy will continue to apply to you.

### Confidentiality and Security

We will use our best efforts to ensure that no unauthorized parties have access to any of your information. We restrict access to nonpublic personal information about you to those individuals and entities who need to know that information to provide products or services to you. We will use our best efforts to train and oversee our employees and agents to ensure that your information will be handled responsibly and in accordance with this Privacy Policy and First American's Fair Information Values. We currently maintain physical, electronic, and procedural safeguards that comply with federal regulations to guard your nonpublic personal information.

### Information Obtained Through Our Web Site

First American Financial Corporation is sensitive to privacy issues on the Internet. We believe it is important you know how we treat the information about you we receive on the Internet.

In general, you can visit First American or its affiliates' Web sites on the World Wide Web without telling us who you are or revealing any information about yourself. Our Web servers collect the domain names, not the e-mail addresses, of visitors. This information is aggregated to measure the number of visits, average time spent on the site, pages viewed and similar information. First American uses this information to measure the use of our site and to develop ideas to improve the content of our site.

There are times, however, when we may need information from you, such as your name and email address. When information is needed, we will use our best efforts to let you know at the time of collection how we will use the personal information. Usually, the personal information we collect is used only by us to respond to your inquiry, process an order or allow you to access specific account/profile information. If you choose to share any personal information with us, we will only use it in accordance with the policies outlined above.

### Business Relationships

First American Financial Corporation's site and its affiliates' sites may contain links to other Web sites. While we try to link only to sites that share our high standards and respect for privacy, we are not responsible for the content or the privacy practices employed by other sites.

### Cookies

Some of First American's Web sites may make use of "cookie" technology to measure site activity and to customize information to your personal tastes. A cookie is an element of data that a Web site can send to your browser, which may then store the cookie on your hard drive.

[FirstAm.com](#) uses stored cookies. The goal of this technology is to better serve you when visiting our site, save you time when you are here and to provide you with a more meaningful and productive Web site experience.

### Fair Information Values

**Fairness** We consider consumer expectations about their privacy in all our businesses. We only offer products and services that assure a favorable balance between consumer benefits and consumer privacy.

**Public Record** We believe that an open public record creates significant value for society, enhances consumer choice and creates consumer opportunity. We actively support an open public record and emphasize its importance and contribution to our economy.

**Use** We believe we should behave responsibly when we use information about a consumer in our business. We will obey the laws governing the collection, use and dissemination of data.

**Accuracy** We will take reasonable steps to help assure the accuracy of the data we collect, use and disseminate. Where possible, we will take reasonable steps to correct inaccurate information. When, as with the public record, we cannot correct inaccurate information, we will take all reasonable steps to assist consumers in identifying the source of the erroneous data so that the consumer can secure the required corrections.

**Education** We endeavor to educate the users of our products and services, our employees and others in our industry about the importance of consumer privacy. We will instruct our employees on our fair information values and on the responsible collection and use of data. We will encourage others in our industry to collect and use information in a responsible manner.

**Security** We will maintain appropriate facilities and systems to protect against unauthorized access to and corruption of the data we maintain.

**NOTICE OF TITLE POLICY DISCOUNTS**  
**Residential Resale and Refinance Transactions – Arizona**

**Escrow No.: 06176786**

Please note certain discounts sometimes apply to reduce title insurance premiums. You should review the possible discounts listed below and tell your escrow officer if you think any apply. For some of the discounts, you may be asked to provide additional information to allow us to verify that the discount is applicable. The discount will be subject to specific formulas filed by the Underwriter with the Arizona Department of Insurance and the location of the property.

**SHORT/LONG TERM RESALE RATE:**

There are certain discounts available if your purchase was within last 5 years and insured by us or another title company. The discount will vary depending on when you purchased your property and who insured it.

**REFINANCE RATE:**

There are certain discounts available if your current transaction is a refinance of a prior loan that was insured by us, or another title insurance company. This rate is subject to determination of loan balances in some instances, depending on the formula filed by the Underwriter being used to insure the current transaction.

**Please acknowledge your understanding of the foregoing disclosure, even if no discount applies, by signing below.**

Date: \_\_\_\_\_

Date: \_\_\_\_\_

\_\_\_\_\_  
Signature of Seller/Borrower

\_\_\_\_\_  
Signature of Seller/Borrower

\_\_\_\_\_  
Print Name

\_\_\_\_\_  
Print Name

## **AFFILIATED BUSINESS ARRANGEMENT DISCLOSURE**

This is to give notice that Title Security Agency of Arizona (including Magnus Title Agency, a division thereof) ("Title Security") is an Arizona corporation which is affiliated with and has business relationships with Long Title Agency, LLC ("Long Title"), Catalina Title Agency, LLC ("Catalina Title"), Infinity Title Agency, LLC (Infinity Title/ITA), Millennium Title Agency, LLC (Millennium Title/MTA), Investors Title Agency, LLC (Investors Title), Professional Title Agency, LLC (Professional Title/PTA), Asset Title Agency, LLC (Asset Title) and CRE Title Agency, LLC (CRE Title) to provide title services. Title Security also has business relationships with First American Title Insurance Company, Old Republic National Title Insurance Company and Title Resources Guaranty Company, which underwrite the policies issued by Title Security. Because of these relationships, this referral may provide Title Security with a financial or other benefit.

You are not required to use Title Security, Long Title, Catalina Title, Infinity Title, Millennium Title, Investors Title, Professional Title, Asset Title, CRE Title, First American Title Insurance Company, Old Republic National Title Insurance Company or Title Resources Guaranty Company, as part of the real estate transaction for this subject property.

**THERE ARE FREQUENTLY OTHER SETTLEMENT SERVICE PROVIDERS AVAILABLE WITH SIMILAR SERVICES. YOU ARE FREE TO SHOP AROUND TO DETERMINE THAT YOU ARE RECEIVING THE BEST SERVICES AND THE BEST RATE FOR THESE SERVICES.**

The rates for escrow agencies that are also title insurers or title insurance agents are filed with the Arizona Department of Financial Institutions and the escrow agency may not deviate from those filed rates. Title insurance rates are filed with the Arizona Department of Insurance by each title insurer, and the rates are the same for all title insurance issuing agents for each particular insurer. The premium you are charged for your title insurance policy is based upon the purchase price for the property you are purchasing/selling. If you are refinancing, the premium you are charge for your title insurance policy is based upon the loan amount. You may request to review the title insurance rate card which establishes the premium amount from the escrow agent handling your transaction.

## **DISCLOSURE NOTICES**

### **Good Funds Law**

Arizona Revised Statutes Section 6-843 regulates the disbursement of escrow funds by an escrow agent. The law requires that funds be deposited in the escrow agent's escrow account and available for withdrawal prior to disbursement. Funds deposited with the Company by wire transfer may be disbursed upon receipt. Funds deposited with the Company in the form of cashier's checks, certified checks or teller's checks, or checks which are made by an affiliate of a state or federally regulated depository institution when the check is drawn on that institution, may be disbursed the same day as deposited. If funds are deposited with the Company by other methods, recording and/or disbursement may be delayed.

### **PURCHASER DWELLING ACTIONS NOTICE**

Pursuant to Arizona Revised Statutes Section 12-1363.N, notice is hereby provided to the purchaser of a dwelling of the provisions of Arizona Revised Statutes Sections 12-1361, 1362 and 1363. These statutory sections set forth the requirements to be met by a purchaser prior to bringing an action against the seller of a dwelling arising out of or related to the design, construction, condition or sale of the dwelling. "Dwelling" means a single or multifamily unit designed for residential use and common areas and improvements owned or maintained by an association or its members. "Seller" means any person, firm, partnership, corporation, association or other organization engaged in the business of designing, constructing or selling dwellings. The complete statutory sections can be viewed on the Arizona State Legislature's web site: [www.azleg.state.az.us/ars/ars.htm](http://www.azleg.state.az.us/ars/ars.htm).

### **NOTICE:**

Pursuant to Arizona Revised Statutes 11-480, effective January 1, 1991, the County Recorder may not accept documents for recording that do not comply with the following:

- a Print must be ten-point type (pica) or larger.
- b Margins of at least one-half inch along the left and right sides one-half inch across the bottom and at least two inches on top for recording and return address information.
- c Each instrument shall be no larger than 8 ½ inches in width and 14 inches in length.

**NOTICE  
OF  
IMPORTANT CHANGE TO ARIZONA NOTARY LAWS**

**If your client is a foreign citizen, you will want to be aware of this change.**

Arizona law currently provides that "satisfactory evidence of identity" for purposes of a notary's acknowledging signatures or performing jurats includes a "current form of identification issued by a federal, state or tribal government...." (A.R.S. 41-311.11.) Effective August 25, 2004, however, this provision has been amended to provide that the current form of identification must be issued by "the United States government or a state or tribal government...." This change means that a current form of identification issued by a foreign government, such as a foreign driver's license, will **NOT** meet the statutory identification requirements.

To avoid delays in closing transactions involving foreign citizens who may not have appropriate identification, you should determine as soon as possible what form(s) of identification your clients have. If they do not have appropriate identification, then you may wish to suggest, depending on their circumstances, that they apply for and obtain an appropriate form of U.S. or state identification.

October 14, 2014

**Via Hand-Delivery, to:**

City of Scottsdale  
Planning & Development Services Department  
7447 East Indian School Road, Suite 105  
Scottsdale, Arizona 85251

**Re: Letter of Authorization – (858-PA-2014)**

To Whom It May Concern:

This letter authorizes the firm of BERRY RIDDELL & ROSENSTEEL LLC to represent Silverstone Development, Inc. in the zoning application and related matters for the property located at the northeast corner of Scottsdale Road and Williams Road (Silverstone Parcel D) in the City of Scottsdale, Maricopa County, Arizona.

Silverstone Development, Inc.

By:  \_\_\_\_\_

Its: Authorized Agent

15-ZN-2005#3  
11/20/2014