

207 Waiver
Title
Legal Description
Policy or Appeals
Correspondence Between Legal & Staff
Letter of Authorization

Legal

INFORMATION

The Title Insurance Commitment is a legal contract between you and the company. It is issued to show the basis on which we will issue a Title Insurance Policy to you. The Policy will insure you against certain risks to the land title, subject to the limitations shown in the Policy

The Company will give you a sample of the Policy form, if you ask.

The Commitment is based on the land title as of the Commitment Date. Any changes in the land title or the transaction may affect the Commitment and the Policy.

The Commitment is subject to its Requirements, Exceptions and Conditions.

THIS INFORMATION IS NOT PART OF THE TITLE INSURANCE COMMITMENT.



COMMITMENT FOR TITLE INSURANCE

ISSUED BY

First American Title Insurance Company
through its Division

First American Title Insurance Company

TABLE OF CONTENTS

AGREEMENT TO ISSUE POLICY	on the following page
COMMITMENT DATE	Schedule A (Page 1)
POLICIES TO BE ISSUED, AMOUNTS AND PROPOSED INSURED	Schedule A (Page 1)
INTEREST IN THE LAND	Schedule A (Exhibit A)
DESCRIPTION OF THE LAND	on the following page
EXCEPTIONS - PART ONE	Schedule B (inside)
EXCEPTIONS - PART TWO	Schedule B (inside)
REQUIREMENTS (Standard)	on the third page
REQUIREMENTS (Continued)	Requirements (inside)
CONDITIONS	on the third page

YOU SHOULD READ THE COMMITMENT VERY CAREFULLY

If you have any questions about the Commitment, contact:

***First American Title Insurance Company National Commercial Services
2425 E. Camelback Road, Suite 300, Phoenix, AZ 85016***

AGREEMENT TO ISSUE POLICY

We agree to issue a policy to you according to the terms of this Commitment. When we show the policy amount and your name as the proposed insured in Schedule A, this Commitment becomes effective as of the date shown in Schedule A.

If the Requirements shown in this Commitment have not been met within six months after the Commitment Date, our obligation under this Commitment will end. Also, our obligation under this Commitment will end when the Policy is issued and then our obligation to you will be under the Policy.

Our obligation under the Commitment is limited by the following:

- The Provisions in Schedule A**
- The Requirements**
- The Exceptions in Schedule B - Parts 1 and 2**
- The Conditions**

This Commitment is not valid without SCHEDULE A and Parts 1 and 2 of SCHEDULE B.

SCHEDULE B - EXCEPTIONS

Any Policy we issue will have the following exceptions unless they are taken care of to our satisfaction.

Part One: (for use with 2006 ALTA policies)

1. (a) Taxes or assessments that are not shown as existing liens by the records of any taxing authority that levies taxes or assessments on real property or by the Public Records; (b) proceedings by a public agency that may result in taxes or assessments, or notices of such proceedings, whether or not shown by the records of such agency or by the Public Records.
2. Any facts, rights, interests or claims that are not shown by the Public Records but which could be ascertained by an inspection of the Land or that may be asserted by persons in possession of the Land.
3. Easements, liens or encumbrances, or claims thereof, not shown by the Public Records.
4. Any encroachment, encumbrance, violation, variation, or adverse circumstance affecting the Title that would be disclosed by an accurate and complete land survey of the Land and not shown by the Public Records.
5. (a) Unpatented mining claims; (b) reservations or exceptions in patents or in Acts authorizing the issuance thereof; (c) water rights, claims or title to water, whether or not the matters excepted under (a), (b), or (c) are shown by the Public Records.

Part One: (for use with 1992 and prior ALTA policies)

1. Taxes or assessments which are not shown as existing liens by the records of any taxing authority that levies taxes or assessments on real property or by the public records.

Proceedings by a public agency which may result in taxes or assessments, or notices of such proceedings, whether or not shown by the records of such agency or by the public records.

2. Any facts, rights, interests or claims which are not shown by the public records but which could be ascertained by an inspection of the land or by making inquiry of persons in possession thereof.
3. Easements, liens or encumbrances, or claims thereof, which are not shown by the public records.
4. Discrepancies, conflicts in boundary lines, shortage in area, encroachments, or any other facts which a correct survey would disclose, and which are not shown by the public records.
5. (a) Unpatented mining claims; (b) reservations or exceptions in patents or in Acts authorizing the issuance thereof; (c) water rights, claims or title to water; whether or not the aforementioned matters excepted are shown by the public records.
6. Any lien, or right to a lien, for services, labor or material heretofore or hereafter furnished, imposed by law and not shown by the public records.

Part One of Schedule B will be eliminated from any A.L.T.A. Extended Coverage Policy, A.L.T.A. Plain Language Policy and policies with EAGLE Protection added. However, the same or similar exception may be made in Schedule B of those policies in conformity with Schedule B, Part Two of this Commitment.

REQUIREMENTS
(Standard)

The following requirements must be met:

- (a) Pay the agreed amounts for the interest in the land and/or the mortgage to be insured.
- (b) Pay us the premiums, fees and charges for the policy.
- (c) Documents satisfactory to us creating the interest in the land and/or the mortgage to be insured must be signed, delivered and recorded.
- (d) You must tell us in writing the name of anyone not referred to in this commitment who will get interest in the land or who will make a loan on the land. We may then make additional requirements or exceptions.

(Continued on Requirements Page)

CONDITIONS

1. **DEFINITIONS**

- (a) "Mortgage" means mortgage, deed of trust or other security instrument.
- (b) "Public Records" means title records that give constructive notice of matters affecting the title according to the state law where the land is located.

2. **LATER DEFECTS**

The Exceptions in Schedule B may be amended to show any defects, liens or encumbrances that appear for the first time in the public records or are created or attached between the Commitment Date and the date on which all of the Requirements are met. We shall have no liability to you because of this amendment.

3. **EXISTING DEFECTS**

If any defects, liens or encumbrances existing at Commitment Date are not shown in Schedule B, we may amend Schedule B to show them. If we do amend Schedule B to show these defects, liens or encumbrances, we shall be liable to you according to Paragraph 4 below unless you knew of this information and did not tell us about it in writing.

4. **LIMITATION OF OUR LIABILITY**

Our only obligation is to issue to you the Policy referred to in this Commitment, when you have met its Requirements. If we have any liability to you for any loss you incur because of an error in this Commitment, our liability will be limited to your actual loss caused by your relying on this Commitment when you acted in good faith to:

comply with the Requirements

or

eliminate with our written consent any Exceptions shown in Schedule B

We shall not be liable for more than the Amount shown in Schedule A of this Commitment and our liability is subject to the terms of the Policy form to be issued to you.

5. **CLAIMS MUST BE BASED ON THIS COMMITMENT**

Any claims, whether or not based on negligence, which you may have against us concerning the title to the land must be based on this Commitment and is subject to its terms



PRIVACY POLICY

We Are Committed to Safeguarding Customer Information

In order to better serve your needs now and in the future, we may ask you to provide us with certain information. We understand that you may be concerned about what we will do with such information - particularly any personal or financial information. We agree that you have a right to know how we will utilize the personal information you provide to us. Therefore, together with our parent company, The First American Corporation, we have adopted this Privacy Policy to govern the use and handling of your personal information.

Applicability

This Privacy Policy governs our use of the information which you provide to us. It does not govern the manner in which we may use information we have obtained from any other source, such as information obtained from public records or from another person or entity. First American has also adopted broader guidelines that govern our use of personal information regardless of its source. First American calls these guidelines its *Fair Information Values*, a copy of which can be found on our web site at www.firstam.com.

Types of Information

Depending upon which of our services you are utilizing, the types of nonpublic personal information that we may collect include:

- Information we receive from you on applications, forms and in other communications to us, whether in writing, in person, by telephone or any other means;
- Information about your transactions with us, our affiliated companies, or others; and
- Information we receive from a consumer reporting agency.

Use of Information

We request information from you for our own legitimate business purposes and not for the benefit of any nonaffiliated party. Therefore, we will not release your information to nonaffiliated parties except: (1) as necessary for us to provide the product or service you have requested of us; or (2) as permitted by law. We may, however, store such information indefinitely, including the period after which any customer relationship has ceased. Such information may be used for any internal purpose, such as quality control efforts or customer analysis. We may also provide all of the types of nonpublic personal information listed above to one or more of our affiliated companies. Such affiliated companies include financial services providers, such as title insurers, property and casualty insurers, and trust and investment advisory companies, or companies involved in real estate services, such as appraisal companies, home warranty companies, and escrow companies. Furthermore, we may also provide all information we collect, as described above, to companies that perform marketing services on our behalf, on behalf of our affiliated companies, or to other financial institutions with whom we or our affiliated companies have joint marketing agreements.

Former Customers

Even if you are no longer our customer, our Privacy Policy will continue to apply.

Confidentiality and Security

We will use our best efforts to ensure that no unauthorized parties have access to any of your information. We restrict access to nonpublic personal information about you to those individuals and entities who need to know that information to provide products and services to you. We will use our best efforts to train and oversee our employees and agents to ensure that your information will be handled responsibly and in accordance with this Privacy Policy and First American's *Fair Information Values*. We currently maintain physical, electronic, and procedural safeguards that comply with federal regulations to guard your nonpublic personal information.

**First American Title Insurance Company
National Commercial Services**

SCHEDULE A

First Amended

ESCROW/CLOSING INQUIRIES should be directed to your Escrow Officer: **Angelique Sizemore at (602)567-8100**

Effective Date: **January 28, 2016** at 7:30 a.m.

1. Policy or ~~(Policies)~~ to be issued:

ALTA 2006 Extended Owner's Policy for \$1,100,000.00

Proposed Insured:

Andante Properties, LLC, an Arizona limited liability company

2. The estate or interest in the land described or referred to in this commitment and covered herein is fee simple and title thereto is at the effective date hereof vested in:

Corey S. Bleich, Trustee or his successor in Trust, under the M-G Trust FBO Christopher A. Nicks dated December 28, 2011

3. Title to the estate or interest in the land upon issuance of the policy shall be vested in:

Andante Properties, LLC, an Arizona limited liability company

4. The land referred to in this Commitment is located in Maricopa County, AZ and is described as:

SEE EXHIBIT "A " ATTACHED HEREIN

Title officer: Mike S. Jones @ (602)567-8149/msjones@firstam.com.

Pages 1 through 5 of this document consist of the Title Insurance Commitment contract and our Privacy Policy.

EXHIBIT "A"

LOTS TWELVE (12) AND THIRTEEN (13), BLOCK ONE (1), TAYLORS ADDITION TO SCOTTSDALE,
ACCORDING TO THE PLAT OF RECORD IN THE OFFICE OF THE MARICOPA COUNTY RECORDER IN
BOOK 22 OF MAPS, PAGE 3.

**First American Title Insurance Company
National Commercial Services**

**SCHEDULE B
First Amended**

PART TWO:

1. The liabilities and obligations imposed upon said land by reason of: (a) inclusion thereof within the boundaries of the Salt River Project Agricultural Improvement and Power District; (b) membership of the owner thereof in the Salt River Valley Water Users' Association, an Arizona corporation and (c) the terms of any Water Right Application made under the reclamation laws of the United States for the purpose of obtaining water rights for said land. (All assessments due and payable are paid.)

2. Reservations or Exceptions in Patents, or in Acts authorizing the issuance thereof.

3. Restrictions, dedications, conditions, reservations, easements and other matters shown on the plat of Taylors Addition to Scottsdale, as recorded in Plat Book 22 of Maps, Page(s) 3, but deleting any covenant, condition or restriction indicating a preference, limitation or discrimination based on race, color, religion, sex, handicap, familial status or national origin to the extent such covenants, conditions or restrictions violate 42 USC 3604(c).

(Affects all parcels)

4. An easement for public utilities and road and incidental purposes in the document recorded as Docket 4583, Page 536.

(Affects Lot 12)

5. An easement for public utilities and road and incidental purposes in the document recorded as Docket 4583, Page 543.

(Affects Lot 12)

6. All matters as set forth in Resolution No. 4698, recorded as 97-0086152 of Official Records.

(Affects all parcels)

7. All matters as set forth in Resolution No. 6060, recorded as 2002-0538464 of Official Records.

(Affects all parcels)

8. Any facts, rights, interests or claims that may exist or arise by reason of the following matters disclosed by an ALTA/ACSM survey made by _____ on _____, designated Job Number _____:

9. The rights of parties in possession by reason of any unrecorded lease or leases or month to month tenancies affecting any portion of the within described property.

NOTE: This matter will be more fully set forth or deleted upon compliance with the applicable requirement(s) set forth herein.

10. Water rights, claims or title to water, whether or not shown by the public records.
11. Taxes for the full year of 2016.
(The first half is due October 1, 2016 and is delinquent November 1, 2016. The second half is due March 1, 2017 and is delinquent May 1, 2017 .)

End of Schedule B

**First American Title Insurance Company
National Commercial Services**

First Amended

REQUIREMENTS:

1. Compliance with A.R.S. 11-480 relative to all documents to be recorded in connection herewith. See note at end of this section for details.

NOTE to proposed insured lender only: No Private transfer fee covenant, as defined in Federal Housing Finance Agency Final Rule 12 CFR Part 1228, that was created and first appears in the Public Records on or after February 8, 2011, encumbers the Title except as follows: None

2. All of 2015 taxes are paid in full.

NOTE: Taxes are assessed in the total amount of \$6,091.40 for the year 2015 under Assessor's Parcel No. 130-11-055 3.

(Affects Lot No. 12)

NOTE: Taxes are assessed in the total amount of \$1,030.22 for the year 2015 under Assessor's Parcel No. 130-11-056 1.

(Affects Lot No. 13)

3. Furnish Plat of Survey of the subject property by a Registered Land Surveyor in accordance with the "Minimum Standard Detail Requirements for ALTA/ACSM Land Title Surveys" which became effective February 23, 2011. Said Plat of survey shall include the required certification and, at a minimum, also have shown thereon Items 1, 8, 11(b), 16, 17, 20(a), and 20(b) from Table A thereof. If zoning assurances are requested, Items 7(a), 7(b), 7(c) and 9 from Table A and information regarding the usage of the property must be included.

NOTE: If a Zoning Endorsement is requested, Items 7(a), 7(b) and 7(c) of Table A will also be required. If "parking" is to be added to the endorsement, the number and type of parking spaces must be shown on the survey. Property use information must also be provided to First American Title Insurance Company.

4. Furnish copies of any existing leases affecting the within described property and insertion of said leases in Schedule B of the Policy of Title Insurance.
5. Furnish certified copy of Trust Agreement dated January 31, 1994 known as Nicks Family Trust, together with any modification or amendments thereto.
6. Furnish certified copy of Trust Agreement dated August 10, 2005 known as Nicks Marital Trust, together with any modification or amendments thereto.
7. Furnish certified copy of Trust Agreement dated December 28, 2011 known as M-G Trust, together with any modification or amendments thereto.

8. Furnish the names of parties to be insured herein and disposition of any matters disclosed thereby.

REQUIREMENT SATISFIED

9. Approval by all parties to this transaction of the description used herein.
10. Record Warranty Deed from Corey S. Bleich, Trustee, or his successor in Trust, under the M-G Trust FBO Christopher A. Nicks dated December 28, 2011 to Buyer(s).

NOTE: Said Deed must disclose and identify the names and addresses of the beneficiaries and the Trust Agreement in which the above Trustee is acting pursuant to ARS 33-404.

NOTE: If this will be other than a Cash Transaction, notify the title department prior to close and additional requirements will be made.

11. Such further requirements as may be necessary after completion of the above.
12. Return to title department for final recheck before recording.

NOTE: In connection with Arizona Revised Statutes 11-480, as of January 1, 1991, the County Recorder may not accept documents for recording that do not comply with the following:

- a. Print must be ten-point type or larger.
- b. A margin of two inches at the top of the first page for recording and return address information and margins of one-half inch along other borders of every page.
- c. Each instrument shall be no larger than 8-1/2 inches in width and 14 inches in length.

DISCLOSURE NOTE: In the event any Affidavit required pursuant to A.R.S. 33-422 has been, or will be, recorded pertaining to the land, such Affidavit is not reflected in this Commitment nor will it be shown in any policy to be issued in connection with this Commitment. The statute applies only to unsubdivided land in an unincorporated area of a county.

NOTE: The policy to be issued may contain an arbitration clause. When the Amount of Insurance is less than the certain dollar amount set forth in any applicable arbitration clause, all arbitrable matters shall be arbitrated at the option of either the Company or the Insured as the exclusive remedy of the parties. If you desire to review the terms of the policy, including any arbitration clause that may be included, contact the office that issued this Commitment or Report to obtain a sample of the policy jacket for the policy that is to be issued in connection with your transaction.

End of Requirements

Legal Description:


**LOTS TWELVE (12) AND THIRTEEN (13), BLOCK ONE (1), TAYLORS ADDITION TO SCOTTSDALE,
ACCORDING TO THE PLAT OF RECORD IN THE OFFICE OF THE MARICOPA COUNTY RECORDER
IN BOOK 22 OF MAPS, PAGE 3.**

**Owner Certification
Acknowledging Receipt
Of
Notice Of Right To Appeal
Exactions And Dedications**

I hereby certify that I am the owner of property located at:

6900 E. 1st AVENUE, SCOTTSDALE AZ 85251
(address where development approval, building permits, or city required improvements and dedications are being required)

and hereby certify that I have received a notice that explains my right to appeal all exactions and/or dedications required by the City of Scottsdale as part of my property development on the parcel listed in the above address.



Signature of Property Owner

Date

10/5/16






Affidavit of Authority to Act as the Property Owner

1. This affidavit concerns the following parcel of land:

- a. Street Address: 6900 E. 1ST AVENUE
- b. County Tax Assessor's Parcel Number: 130-11-055 & 130-11-056
- c. General Location: N.E.C. OF 69TH STREET & 1ST AVENUE
- d. Parcel Size: 20,923 SF (0.48 ACRES)
- e. Legal Description: SEE ATTACHED LEGAL DESCRIPTION

(If the land is a platted lot, then write the lot number, subdivision name, and the plat's recording number and date. Otherwise, write "see attached legal description" and attach a legal description.)

- 2. I am the owner of the land or I am the duly and lawfully appointed agent of the owner of the land and have authority from the owner to sign this affidavit on the owner's behalf. If the land has more than one owner, then I am the agent for all of the owners, and the word "owner" in this affidavit refers to all of them.
- 3. I have authority from the owner to act for the owner before the City of Scottsdale with regard to any and all reviews, zoning map amendments, general plan amendments, development variances, abandonments, plats, lot splits, lot ties, use permits, building permits and other land use regulatory or related matters of every description involving the land, or involving adjacent or nearby lands in which the owner has (or may acquire) an interest, and all applications, dedications, payments, assurances, decisions, agreements, legal documents, commitments, waivers and other matters relating to any of them.
- 4. The City of Scottsdale is authorized to rely on my authority as described in this affidavit until three work days after the day the owner delivers to the Director of the Scottsdale Planning & Development Services Department a written statement revoking my authority.
- 5. I will immediately deliver to the Director of the City of Scottsdale Planning & Development Services Department written notice of any change in the ownership of the land or in my authority to act for the owner.
- 6. If more than one person signs this affidavit, each of them, acting alone, shall have the authority described in this affidavit, and each of them warrant to the City of Scottsdale the authority of the others.
- 7. Under penalty of perjury, I warrant and represent to the City of Scottsdale that this affidavit is true and complete. I understand that any error or incomplete information in this affidavit or any applications may invalidate approvals or other actions taken by the City of Scottsdale, may otherwise delay or prevent development of the land, and may expose me and the owner to other liability. I understand that people who have not signed this form may be prohibited from speaking for the owner at public meetings or in other city processes.

Name (printed)	Date	Signature
<u>DAN GARRISON</u>	_____, 20____	
<u>VINCE DALKE</u>	_____, 20____	
<u>MICHAEL KRAUSE</u>	<u>10-10</u> , 20 <u>16</u>	
_____	_____, 20____	_____