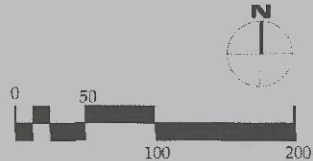


NOTE: ALL BOUNDARIES AND ACRESAGES SHOWN ARE CONCEPTUAL AND APPROXIMATE ONLY

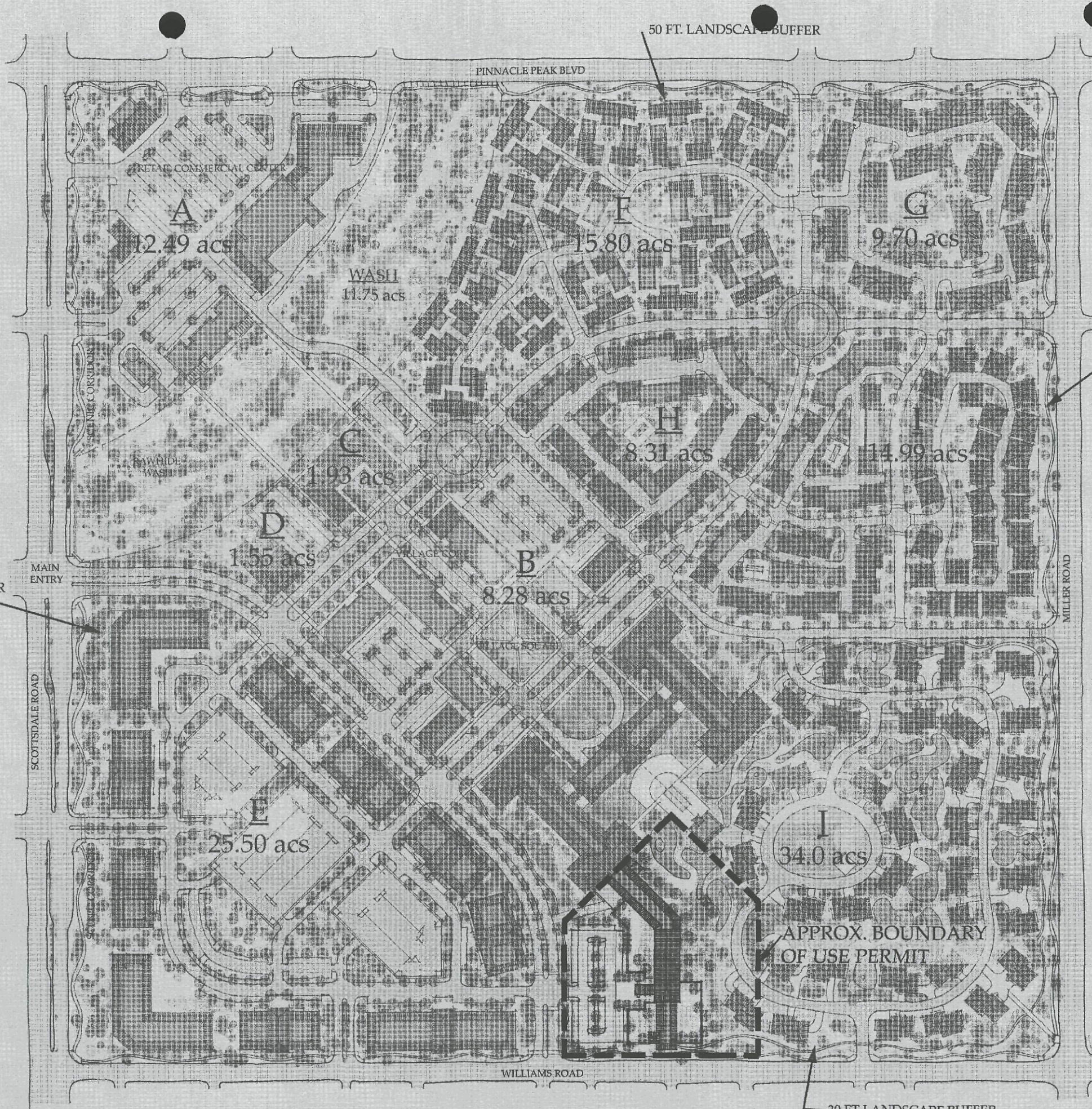


USE PERMIT SITE PLAN

SILVERSTONE
AT PINNACLE PEAK
 PREPARED FOR: RHVT, LLC
 PREPARED BY: H&S INTERNATIONAL
 JULY 1, 2005 REV. 8-22-05

13-UP-2005
 9-1-05

100 FT AVERAGE WIDTH,
85 FT MIN SCENIC CORRIDOR

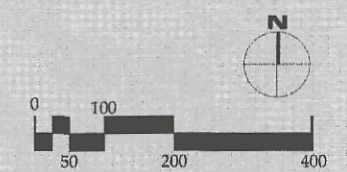


50 FT. LANDSCAPE BUFFER

30 FT LANDSCAPE BUFFER

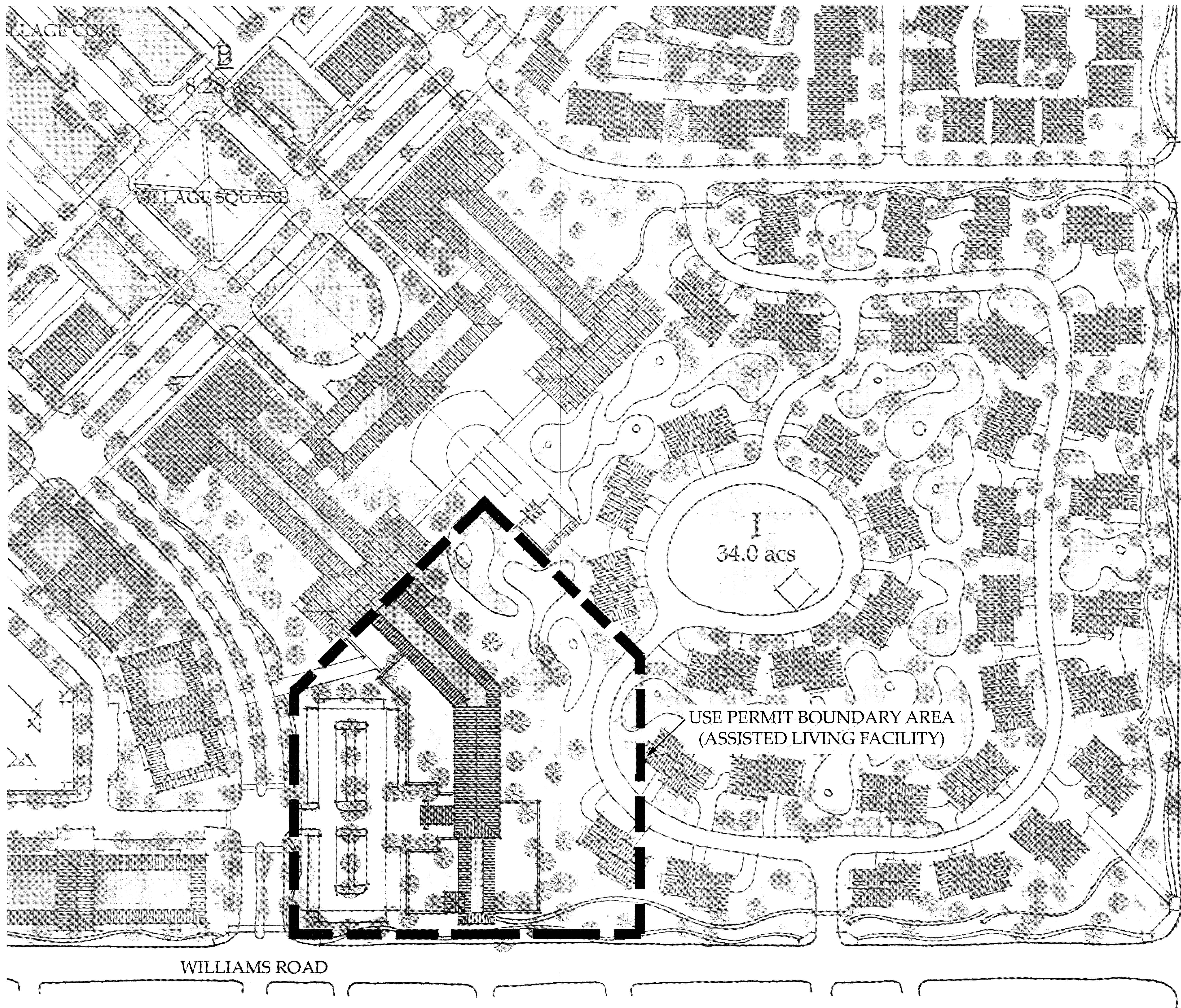
30 FT LANDSCAPE BUFFER

NOTE: ALL BOUNDARIES AND ACREAGES SHOWN
ARE CONCEPTUAL AND APPROXIMATE ONLY

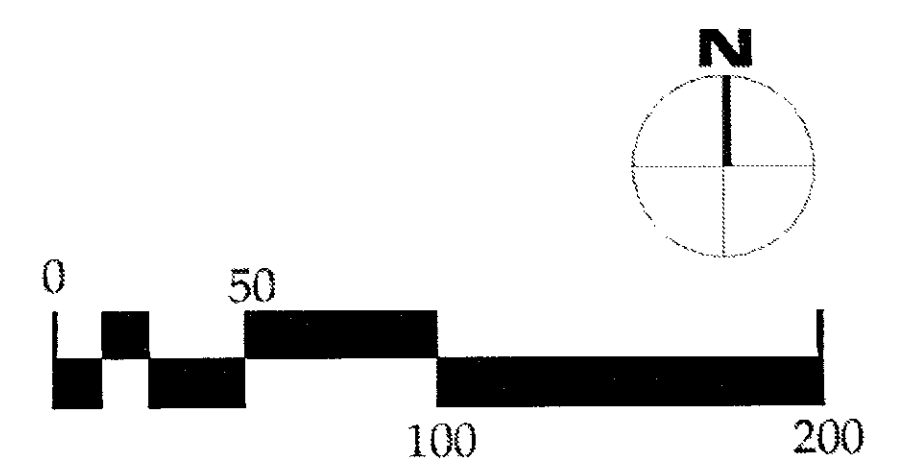


USE PERMIT SITE PLAN
MASTER PLAN
SILVERSTONE
AT PINNACLE PEAK
PREPARED FOR: RHV, I.I.C.
PREPARED BY: H&S INTERNATIONAL
JULY 1, 2005 REV. 8-22-05

13-UP-2005
9-1-05



NOTE: ALL BOUNDARIES AND ACRESAGES SHOWN ARE CONCEPTUAL AND APPROXIMATE ONLY



USE PERMIT SITE PLAN

SILVERSTONE
 AT PINNACLE PEAK
 PREPARED FOR: RHVT, LLC
 PREPARED BY: H&S INTERNATIONAL
 JULY 1, 2005 REV. 8-22-05