

**AERIAL SITE PLAN**

15-ZN-2005  
7-1-05

**SILVERSTONE**  
**AT PINNACLE PEAK**  
 PREPARED FOR: RHV, LLC  
 PREPARED BY: H&S INTERNATIONAL  
 JULY 1, 2005



**LEGEND**

- 0 - 24 FT MAXIMUM HEIGHT
- 24 - 30 FT MAXIMUM HEIGHT
- 24 - 36 FT MAXIMUM HEIGHT
- 45 FT MAXIMUM HEIGHT  
45 FT BUILDING HEIGHT LIMITED TO FOOTPRINT OF BUILDING AND ASL 1800  
BUILDING FOOTPRINT SHOWN IS CONCEPTUAL AND APPROXIMATE ONLY

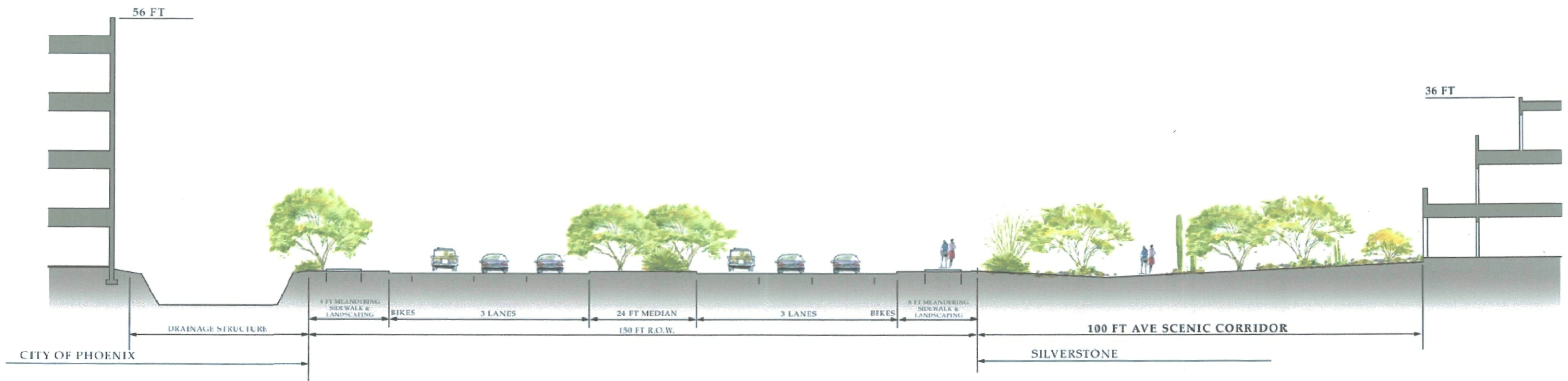
NOTE: ALL BOUNDARIES AND ACRES DESIGNATIONS ARE CONCEPTUAL AND APPROXIMATE ONLY



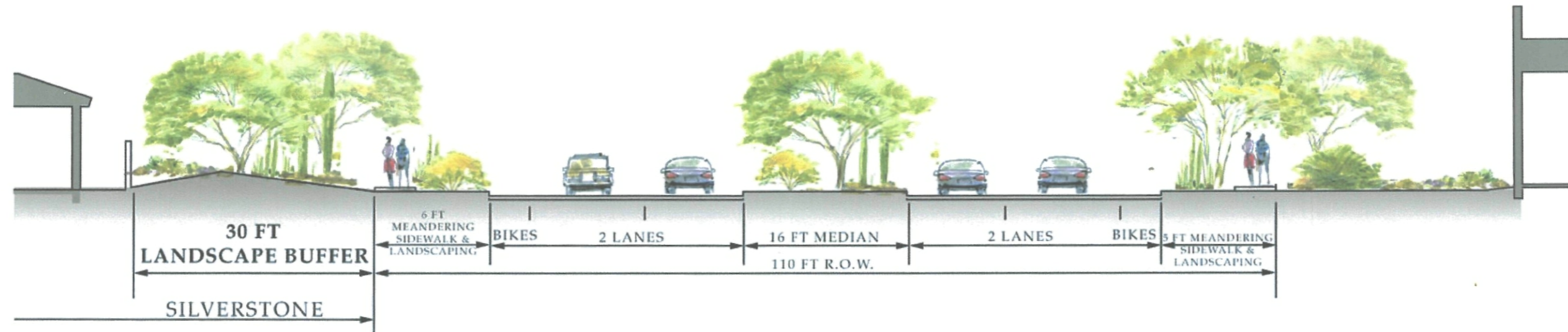
**BUILDING HEIGHT PLAN**  
**SILVERSTONE**  
 AT PINNACLE PEAK  
 PREPARED FOR: BHWI, LLC  
 PREPARED BY: HKS INTERNATIONAL  
 JULY 1, 2005 REV 10-1-05

15-ZN-2005

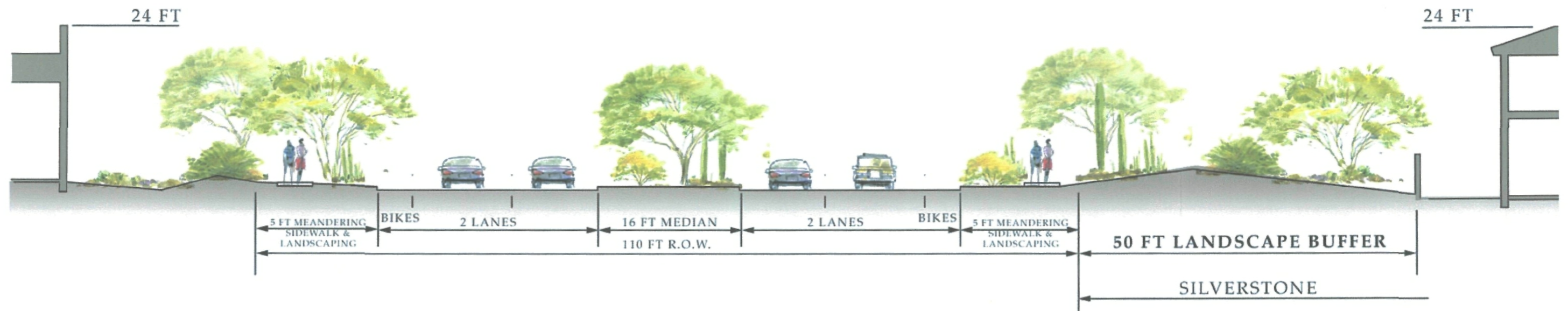
10-31-05



SCOTTSDALE ROAD STREET SECTION



MILLER ROAD STREET SECTION



PINNACLE PEAK ROAD STREET SECTION