

207 Waiver
Title
Legal Description
Policy or Appeals
Correspondence Between Legal & Staff
Letter of Authorization

WHEN RECORDED RETURN TO:

City of Scottsdale Case No.20-ZN-2016

CITY OF SCOTTSDALE
ONE STOP SHOP/RECORDS
(____Jesus Murillo____)
7447 East Indian School Road, Suite 100
Scottsdale, AZ 85251

**AGREEMENT FOR THE WAIVER OF CLAIMS
FOR DIMINUTION IN VALUE OF PROPERTY**

THIS AGREEMENT FOR THE WAIVER OF CLAIMS FOR DIMINUTION IN VALUE OF PROPERTY (the "Agreement") is made in favor of the City of Scottsdale ("City") by Quail Track Holdings, an Arizona Limited Liability Co. ("Owner").

RECITALS

- A. Owner is the fee title owner of property, Parcel Nos.216-77-047, 216-77-049, and 216-77-022A located at 27077 N. 132nd Street, 13289 and E. Quail Track Road (the "Property").
- B. Owner acknowledges that he/she has made a request to the City for application of its land use laws for the development of the Property and is under no compulsion, economic or otherwise, to enter into this Agreement.
- C. Arizona statute ARS § 12-1134.A provides that a city must pay just compensation to a land owner, in some cases, if the city approves a land use law that reduces the fair market value of the owner's property. This law is sometimes referred to as "Proposition 207" or the "Private Property Rights Protection Act". (ARS 12-1131, et.seq.)
- D. The Private Property Rights Protection Act (e.g., A.R.S. § 12-1134.I) authorizes private property owners to enter into agreements with political subdivisions to waive any claim for diminution in value of their property in connection with any action requested by the property owner.
- E. City and Owner seek to resolve whether the application of the City's land use laws to the Property constitute a "diminution in value" of the Property or other harm entitling Owner, now or in the future, to seek compensation from the City under the Private Property Rights Protection Act.

IT IS AGREED AS FOLLOWS:

Owner hereby makes the following acknowledgements and representations:

1. Owner acknowledges that:

a. The recitals set forth above are true and correct and are incorporated herein by this reference.

b. Owner is aware of the Private Property Rights Protection Act. (ARS 12-1131, et. seq.)

c. Owner has independently determined and believes that the application of the City's land use laws to the Property will not reduce the fair market value of the Property.

d. Owner is aware that, as a condition of receiving approvals under the City's land use laws, the City may impose various requirements upon the Property, such as requirements for right-of-way dedications, time limitations for development, and other zoning ordinance stipulations and conditions.

2. The undersigned Owner agrees as follows:

a. The Owner agrees that the stipulations and conditions set forth in Case No. 20-ZN-2016 shall be included as part of the ordinance that will be considered by the Scottsdale City Council. Owner agrees that compliance with the stipulations and conditions set forth in Case No. 20-ZN-2016 will govern development of the property. Owner further understands and agrees that stipulations and conditions may be added or modified during the public hearing process and that those stipulations and conditions will be incorporated into this Agreement.

b. Owner hereby waives and fully releases any and all financial loss, injury, claims and causes of action that Owner may have, now or in the future, for any "diminution in value" and for any "just compensation" under the Private Property Rights Protection Act based on the Owner's request in Case No. 20-ZN-2016. This waiver constitutes a complete release of any and all claims and causes of action under the Private Property Rights Protection Act that may arise out of the Owner's request in Case No. 20-ZN-2016.

c. Owner hereby agrees to indemnify, hold harmless and defend City, its officers, employees and agents, from any and all claims, causes of actions, demands, losses and expenses, including reasonable attorney's fees and litigation costs asserted by or resulting from any of the present owners of any interest in the Property seeking any potential compensation, damages, attorney's fees or costs under the Private Property Rights Protection Act that they may have based on the Owner's request in Case No. 20-ZN-2016.

d. This Waiver Agreement shall run with the land and shall be binding upon all present and future owners of any interest in the Property. Owner consents to the recording of this Agreement with the County Recorder in which the Property is located.

e. The Owner agrees that, as of the effective date of this Agreement, he/she has received equal protection of the laws and due process of all claims and requests, and has not suffered any compensable regulatory taking (as those terms and their related claims are defined by Arizona state and federal constitutional jurisprudence).

3. Owner warrants and represents that Owner is the owner of the fee title to the Property.

4. The person who signs this Agreement on behalf of Owner personally warrants and guarantees to City that he has legal power to bind Owner to this Agreement.


Owner [Signature] Its: V.P. CVE, Inc
Its Manager

STATE OF ARIZONA)
) ss.
County of Maricopa)

Subscribed, sworn to and acknowledged before me
by Keith J. Miller on this 24th day of January, 2017

[Signature]
Notary Public

My commission expires:
10/30/17



THE ALTA SURVEY WAS PERFORMED OVER PARCEL 1, BASED ON COMMITMENT FOR TITLE INSURANCE, COMMITMENT NO. 26160142-026-NM2, BY SECURITY TITLE AGENCY, INC., DATED APRIL 13, 2016, AND CONTAINS THE FOLLOWING SCHEDULE "B" ITEMS:

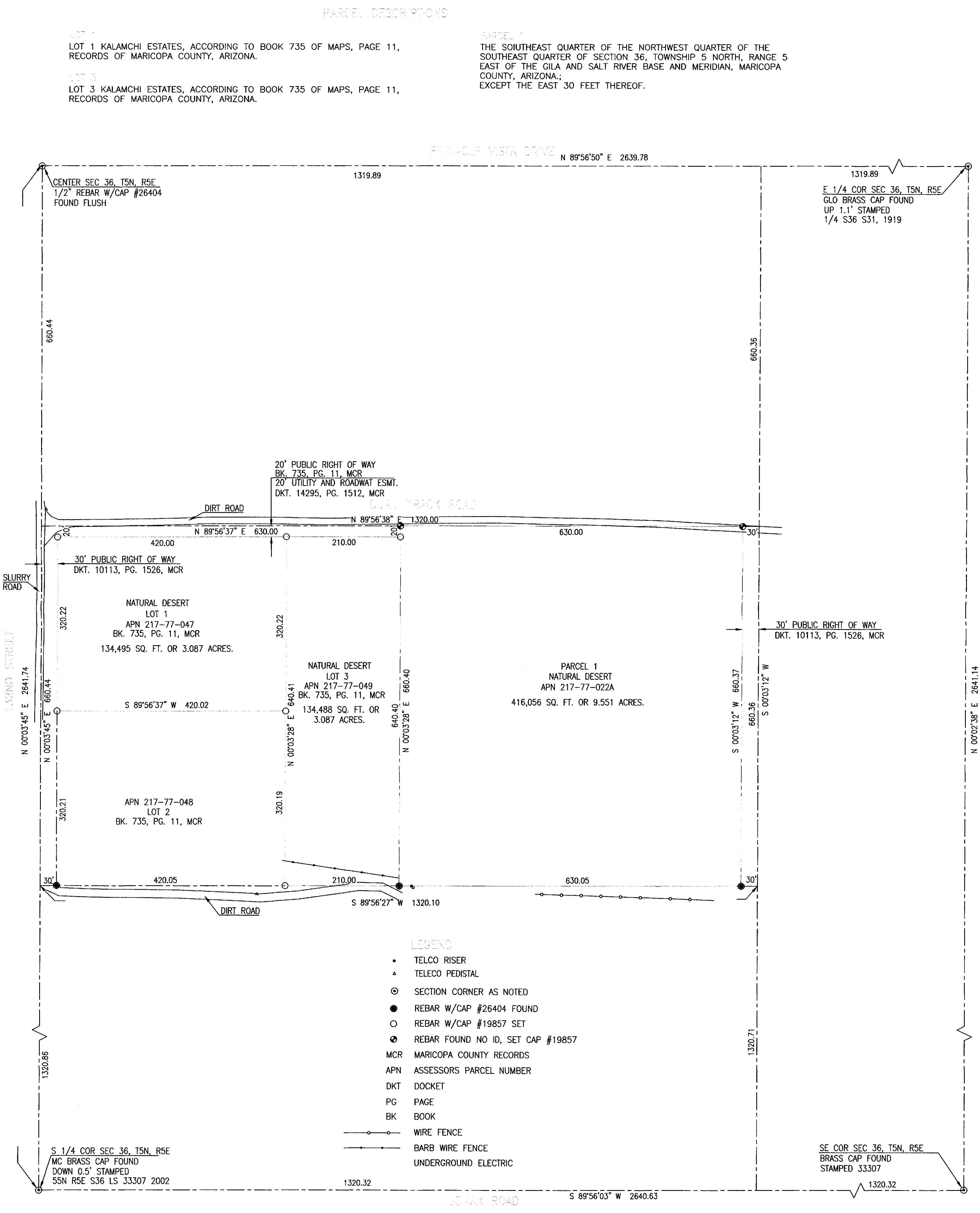
- 1 PROPERTY TAXES WHICH ARE A LIEN NOT YET DUE AND PAYABLE, INCLUDING ANY ASSESSMENTS COLLECTED WITH TAXES TO BE LEVIED FOR THE YEAR OF 2016. (NOT PLOTTABLE)
- 2 LIABILITIES AND OBLIGATIONS IMPOSED UPON SAID LAND BY ITS INCLUSION WITHIN ANY DISTRICT FORMED PURSUANT TO TITLE 48, ARIZONA REVISED STATUTES. (NOT PLOTTABLE)
- 3 WATER RIGHTS, CLAIMS OR TITLE TO WATER, WHETHER OR NOT DISCLOSED BY PUBLIC RECORDS. (NOT PLOTTABLE)
- 4 RESERVATIONS, EXCEPTION AND PROVISIONS CONTAINED IN THE PATENT AND IN THE ACTS AUTHORIZING THE ISSUANCE THEREOF. (NOT PLOTTABLE)
- 5 EASEMENT FOR THE PURPOSE OF PUBLIC RIGHT OF WAY, RECORDED AS DOCKET 10113, PAGE 1526, MCR. (AS SHOWN)
- 6 EASEMENT FOR THE PURPOSE OF UNDERGROUND UTILITY AND ROADWAY, RECORDED AS DOCKET 14295, PAGE 1512, MCR. (AS SHOWN)
- 7 ANY ACTION THAT MAY BE TAKEN BY THE FLOOD CONTROL DISTRICT OF MARICOPA COUNTY TO ACQUIRE PROPERTY OR RIGHTS OF WAY FOR FLOOD CONTROL, AS DISCLOSED BY RECORDING NO. 2001-0801097. (NOT PLOTTABLE)
- 8 ANY RIGHTS OF THE PARTIES IN POSSESSION OF A PORTION OF, OR ALL OF, SAID LAND, WHICH RIGHTS ARE NOT DISCLOSED BY THE PUBLIC RECORDS. (NOT PLOTTABLE)

THE ALTA SURVEY WAS PERFORMED OVER LOT 1, BASED ON COMMITMENT FOR TITLE INSURANCE, COMMITMENT NO. ST55101043, BY SECURITY TITLE AGENCY, INC., DATED NOVEMBER 19, 2010, AND CONTAINS THE FOLLOWING SCHEDULE "B" ITEMS:

- 1 DEFECTS, LEIN, ENCUMBRANCES, ADVERSE CLAIMS OR OTHER MATTERS, IF ANY, CREATED, FIRST APPEARING IN THE PUBLIC RECORDS OR ATTACHING SUBSEQUENT TO THE EFFECTIVE DATE BUT PRIOR TO THE DATE OF THE PROPOSED INSURED ACQUIRES FOR VALUE OF RECORD THE ESTATE OR INTEREST OR MORTGAGE THEREON COVERED BY THIS COMMITMENT. (NOT PLOTTABLE)
- 2 TAXES OR ASSESSMENTS THAT ARE NOT SHOWN AS EXISTING LIENS BY THE RECORDS OF ANY TAXING AUTHORITY THAT LEVIES TAXES OR ASSESSMENTS ON REAL PROPERTY OR BY PUBLIC RECORDS. (B) PROCEEDINGS BY AN PUBLIC AGENCY THAT MAY RESULT IN TAXES OR ASSESSMENTS, OR NOTICES OF SUCH PROCEEDINGS, WHETHER OR NOT SHOWN BY THE RECORDS OF SUCH AGENCY OR BY THE PUBLIC RECORDS. (NOT PLOTTABLE)
- 3 ANY FACT, RIGHTS, INTEREST, OR CLAIMS THAT ARE NOT SHOWN BY THE PUBLIC RECORDS BUT THAT COULD BE ASCERTAINED BY AN INSPECTION OF THE LAND OR MAY BE ASSERTED BY PERSONS IN POSSESSION OF THE LAND. (NOT PLOTTABLE)
- 4 EASEMENTS, LEINS OR ENCUMBRANCES, OR CLAIMS THEREOF, NOT SHOWN BY THE PUBLIC RECORDS. (NOTHING AFFECTING PROPERTY)
- 5 ANY ENCROACHMENT, ENCUMBRANCES, VIOLATION, VARIATION, OR ADVERSE CIRCUMSTANCE AFFECTING THE TITLE THAT WOULD BE DISCLOSED BY AN ACCURATE AND COMPLETE LAND SURVEY OF THE LAND AND NOT SHOWN BY THE PUBLIC RECORDS. (NOTHING FOUND AFFECTING PROPERTY)
- 6 (A) UNPATENTED MINING CLAIMS; (B) RESERVATIONS OR EXCEPTIONS IN PATENTS OR IN ACTS AUTHORIZING THE ISSUANCE THEREOF; (C) WATER RIGHTS, CLAIMS OR TITLE TO WATER, WHETHER OR NOT THE MATTERS EXPECTED UNDER (A), (B), OR (C) ARE SHOWN BY THE PUBLIC RECORDS. (NOTHING OF RECORD AFFECTING THE PROPERTY)
- 7 ANY LIEN OR RIGHT TO A LIEN FOR SERVICES, LABOR OR MATERIAL NOT SHOWN BY PUBLIC RECORDS. (NOT PLOTTABLE)
- 8 ANY ACTION THAT MAY BE TAKEN BY THE FLOOD CONTROL DISTRICT OF MARICOPA COUNTY TO ACQUIRE PROPERTY OR RIGHTS OF WAY FOR FLOOD CONTROL, AS DISCLOSED BY RECORDING NO. 2001-0801097. (NOT PLOTTABLE)
- 9 EASEMENTS, COVENANTS, CONDITIONS AND RESTRICTIONS AS SET FORTH ON THE RECORDED PLAT OF SAID SUBDIVISION. (AS SHOWN)

THE ALTA SURVEY WAS PERFORMED OVER LOT 3, BASED ON COMMITMENT FOR TITLE INSURANCE, COMMITMENT NO. 26160143-026-NM2, BY SECURITY TITLE AGENCY, INC., DATED APRIL 13, 2016, AND CONTAINS THE FOLLOWING SCHEDULE "B" ITEMS:

- 1 PROPERTY TAXES WHICH ARE A LIEN NOT YET DUE AND PAYABLE, INCLUDING ANY ASSESSMENTS COLLECTED WITH TAXES TO BE LEVIED FOR THE YEAR OF 2016. (NOT PLOTTABLE)
- 2 LIABILITIES AND OBLIGATIONS IMPOSED UPON SAID LAND BY ITS INCLUSION WITHIN ANY DISTRICT FORMED PURSUANT TO TITLE 48, ARIZONA REVISED STATUTES. (NOT PLOTTABLE)
- 3 WATER RIGHTS, CLAIMS OR TITLE TO WATER, WHETHER OR NOT DISCLOSED BY PUBLIC RECORDS. (NOT PLOTTABLE)
- 4 RESERVATIONS, EXCEPTION AND PROVISIONS CONTAINED IN THE PATENT AND IN THE ACTS AUTHORIZING THE ISSUANCE THEREOF. (NOT PLOTTABLE)
- 5 EASEMENTS, COVENANTS, CONDITIONS AND RESTRICTIONS AS SET FORTH ON THE RECORDED PLAT OF SAID SUBDIVISION. (AS SHOWN)
- 6 EASEMENT FOR THE PURPOSE OF PUBLIC RIGHT OF WAY, RECORDED AS DOCKET 10113, PAGE 1526, MCR. (DOES NOT AFFECT PROPERTY)
- 7 EASEMENT FOR THE PURPOSE OF UNDERGROUND UTILITY AND ROADWAY, RECORDED AS DOCKET 14295, PAGE 1512, MCR. (AS SHOWN)
- 8 ANY ACTION THAT MAY BE TAKEN BY THE FLOOD CONTROL DISTRICT OF MARICOPA COUNTY TO ACQUIRE PROPERTY OR RIGHTS OF WAY FOR FLOOD CONTROL, AS DISCLOSED BY RECORDING NO. 2001-0801097. (NOT PLOTTABLE)
- 9 ANY RIGHTS OF THE PARTIES IN POSSESSION OF A PORTION OF, OR ALL OF, SAID LAND, WHICH RIGHTS ARE NOT DISCLOSED BY THE PUBLIC RECORDS. (NOT PLOTTABLE)



SURVEY NOTES

1. PROPERTY DIVISION KALAMCHI ESTATES, RECORDED IN BOOK 735, PAGE 11, RECORDS OF MARICOPA COUNTY.
2. ALTA./A.C.S.M. LAND TITLE SURVEY, RECORDED IN BOOK 1185, PAGE 45, RECORDS OF MARICOPA COUNTY.

SURVEY NOTES

1. NO EVIDENCE OF CURRENT EARTH MOVING WORK. (TABLE A ITEM 16)

BASE OF BEARING

NORTH 00 DEGREES 03 MINUTES 45 SECONDS EAST ALONG THE WEST LINE OF THE SOUTHWEST QUARTER OF SECTION 36, T5N, R5E, G&SR&M, PER BOOK 735, PAGE 11, MCR.

WITNESSED

TO QUAIL TRACK HOLDINGS, LLC.; SECURITY TITLE AGENCY, INC.

THIS IS TO CERTIFY THAT THIS MAP AND THE SURVEY ON WHICH IT IS BASED WERE MADE IN ACCORDANCE WITH THE 2016 MINIMUM STANDARD DETAIL REQUIREMENTS FOR ALTA/ACSM LAND TITLE SURVEY, JOINTLY ESTABLISHED AND ADOPTED BY ALTA AND NSPS, AND INCLUDES ITEMS 1, 2, 4, 11 AND 16 OF TABLE "A" THEREOF. FIELD WORK WAS COMPLETED ON 05-09-16.

RICHARD D. TABOR DATE
EXPIRES: 9-30-16

REVISIONS:

▲	REVISED CERTIFICATION
▲	5-28-16
▲	
▲	

DRAWING NAME: 252-5-ALTA.DWG
JOB NO.: 252-5
DRAWN: SM
CHECKED: RT
DATE: 5-28-16
SCALE: 1"=100'
SHEET: 1 OF 1

1721 W. ROSE GARDEN LANE
SUITE 4
PHOENIX, ARIZONA 85027
PHONE: 623-445-2003

RSTeam
Land Surveyors

ALTA./A.C.S.M. LAND TITLE SURVEY
THAT PORTION OF THE SOUTH HALF OF THE NORTHWEST QUARTER OF THE SOUTHWEST QUARTER OF SECTION 36, TOWNSHIP 5 NORTH, RANGE 5 EAST OF THE GILA AND SALT RIVER BASE AND MERIDIAN, MARICOPA COUNTY, ARIZONA

APPEALS OF DEDICATIONS, EXACTIONS, OR ZONING REGULATIONS

POLICY OF THE CITY OF SCOTTSDALE ON APPEALS OF DEDICATIONS, EXACTIONS, OR ZONING REGULATIONS

RIGHTS OF PROPERTY OWNER

In addition to other rights granted to you by the U.S. and Arizona Constitution, federal and state law and city ordinances or regulations, you are hereby notified of your right to appeal the following City actions relating to your property:

- 1) Any dedication or exaction which is required of you by an administrative agency or official of the city as a condition of granting approval of your request to use, improve or develop your real property. This appeal right does not apply to a dedication or exaction required as part of a city legislative act (for example a zoning ordinance) where an administrative agency or official has no discretion to determine the dedication or exaction.
- 2) The adoption or amendment of a zoning regulation that creates a taking of property in violation of Arizona and federal court decisions.

APPEAL PROCEDURE

The appeal must be in writing and specify the City action appealed and the date final action was taken, and it must be filed with or mailed to the hearing officer designated by the city within 30 days after the final action is taken. Address the appeal as follows:

Hearing Officer, C/O City Clerk
3939 Drinkwater Blvd.
Scottsdale, AZ 85251

- ❖ No fee will be charged for filing
- ❖ The City Attorney's Office will review the appeal for compliance with the above requirements, and will notify you if your appeal does not comply.
- ❖ Eligible appeals will be forwarded to the hearing officer, and a hearing will be scheduled within 30 days of receipt by the hearing officer of your request. Ten days notice will be given to you of the date, time and place of the hearing unless you indicate that less notice is acceptable to you.
- ❖ The city will submit a takings impact report to the hearing officer.
- ❖ In an appeal from a dedication or exaction, the City will bear the burden of proving that the dedication or exaction to be imposed on your property bears an essential nexus between the requirement and a legitimate governmental interest and that the proposed dedication or exaction is roughly proportional to the impact of the use, improvement or development you proposed.
- ❖ In an appeal from the adoption or amendment of a zoning regulation, the City will bear the burden of proving that any dedication or exaction requirement in the zoning regulation is roughly proportional to the impact of the proposed use, improvement, or development, and that the zoning regulation does not create a taking of property in violation of Arizona and federal court cases.
- ❖ The hearing officer must render his decision within five working days after the appeal is heard.
- ❖ The hearing officer can modify or delete a dedication or exaction or, in the case of an appeal from a zoning regulation, transmit a recommendation to the City Council.
- ❖ If you are dissatisfied with the decision of the hearing officer, you may file a complaint for a trial de novo with the Superior Court within 30 days of the hearing officer's decision.

If you have questions about this appeal process, you may contact:

City Attorney's Office
3939 Drinkwater Blvd.
Scottsdale, AZ 85251
(480) 312-2405

Please be aware that City staff cannot give you legal advice. You may wish, but are not required, to hire an attorney to represent you in an appeal.


**Owner Certification
Acknowledging Receipt
Of
Notice Of Right To Appeal
Exactions And Dedications**

I hereby certify that I am the owner of property located at:

the southeast corner of 132nd Street and Quail Track Road

(address where development approval, building permits, or city required improvements and dedications are being required)

and hereby certify that I have received a notice that explains my right to appeal all exactions and/or dedications required by the City of Scottsdale as part of my property development on the parcel listed in the above address.



Signature of Property Owner

7/13/16
Date



Affidavit of Authority to Act as the Property Owner

1. This affidavit concerns the following parcel of land:

a. Street Address: 27077 N. 132ND STREET

b. County Tax Assessor's Parcel Number: 216-77-047, -049, -022A

c. General Location: SEC OF 132ND STREET & QUAIL TRACK ROAD

d. Parcel Size: +/- 16.7 ACRES

e. Legal Description: SEE ATTACHED LEGAL DESCRIPTION

(If the land is a platted lot, then write the lot number, subdivision name, and the plat's recording number and date. Otherwise, write "see attached legal description" and attach a legal description.)

2. I am the owner of the land or I am the duly and lawfully appointed agent of the owner of the land and have authority from the owner to sign this affidavit on the owner's behalf. If the land has more than one owner, then I am the agent for all of the owners, and the word "owner" in this affidavit refers to all of them.

3. I have authority from the owner to act for the owner before the City of Scottsdale with regard to any and all reviews, zoning map amendments, general plan amendments, development variances, abandonments, plats, lot splits, lot ties, use permits, building permits and other land use regulatory or related matters of every description involving the land, or involving adjacent or nearby lands in which the owner has (or may acquire) an interest, and all applications, dedications, payments, assurances, decisions, agreements, legal documents, commitments, waivers and other matters relating to any of them.

4. The City of Scottsdale is authorized to rely on my authority as described in this affidavit until three work days after the day the owner delivers to the Director of the Scottsdale Planning & Development Services Department a written statement revoking my authority.

5. I will immediately deliver to the Director of the City of Scottsdale Planning & Development Services Department written notice of any change in the ownership of the land or in my authority to act for the owner.

6. If more than one person signs this affidavit, each of them, acting alone, shall have the authority described in this affidavit, and each of them warrant to the City of Scottsdale the authority of the others.

7. Under penalty of perjury, I warrant and represent to the City of Scottsdale that this affidavit is true and complete. I understand that any error or incomplete information in this affidavit or any applications may invalidate approvals or other actions taken by the City of Scottsdale, may otherwise delay or prevent development of the land, and may expose me and the owner to other liability. I understand that people who have not signed this form may be prohibited from speaking for the owner at public meetings or in other city processes.

Name (printed)	Date	Signature
<u>ANNIE VOS</u>	<u>7/18</u> , 20 <u>16</u>	<u>[Signature]</u>
<u>KEITH NICTER</u>	<u>7/18</u> , 20 <u>16</u>	<u>[Signature]</u>
_____	_____, 20__	_____
_____	_____, 20__	_____

Planning and Development Services

7447 E Indian School Road, Suite 105, Scottsdale, AZ 85251 • Phone: 480-312-7000 • F

20-ZN-2016
7/20/2016

July 11, 2016

Via Hand Delivery with Application to:

City of Scottsdale
Planning & Development Department
7447 East Indian School Road
Scottsdale, Arizona 85251

Re: Letter of Authorization

Dear Sir or Madam:

This letter authorizes the following firms/companies: LVA Urban Design Studio LLC, and Kimley-Horn to represent Quail Track Holdings, LLC in all matters related to the City of Scottsdale's Rezoning, Preliminary Plat, and Improvement Plan applications for the property located at the southeast corner of 132nd St. and Quail Track Rd. (alignment) (APN No(s). 216-77-047, 216-77-049 & 216-77-022A) in the City of Scottsdale, Maricopa County, Arizona.

Entity: Quail Track Holdings, LLC

Name: *Keith J. Miller* *VP Ops Inc*

Signature: *Keith J. Miller* *MSR*

Security Title Agency, Inc.

COMMITMENT FOR TITLE INSURANCE

Issued by

CHICAGO TITLE INSURANCE COMPANY

Chicago Title Insurance Company, a Nebraska corporation ("Company"), for a valuable consideration, commits to issue its policy or policies of title insurance, as identified in Schedule A, in favor of the Proposed Insured named in Schedule A, as owner or mortgagee of the estate or interest in the land described or referred to in Schedule A, upon payment of the premiums and charges and compliance with the Requirements; all subject to the provisions of Schedules A and B and to the Conditions of this Commitment.

This Commitment shall be effective only when the identity of the Proposed Insured and the amount of the policy or policies committed for have been inserted in Schedule A by the Company.

All liability and obligation under this Commitment shall cease and terminate 6 months after the Effective Date or when the policy or policies committed for shall issue, whichever first occurs, provided that the failure to issue the policy or policies is not the fault of the Company.

The Company will provide a sample of the policy form upon request.

IN WITNESS WHEREOF, Chicago Title Insurance Company has caused its corporate name and seal to be affixed by its duly authorized officers on the date shown in Schedule A.

Countersigned:

Natalie Bombardie

By: _____
Authorized Signature



By:

Randy Quirk

Randy Quirk, President

Attest:

Michael Gravelle

Michael Gravelle, Secretary

Security Title Agency, Inc.

COMMITMENT FOR TITLE INSURANCE

SCHEDULE A

Name and Address of Title Insurance Company: Security Title Agency, Inc.
2398 E. Camelback Rd., Ste. 130
Phoenix, AZ 85016
Phone: (602) 381-0100
Fax: (602) 381-1145

Title Officer: Stacy Warns

File No.: 26160258-026-NM2

Escrow Officer: Neil Moffett

1. Effective date: July 5, 2016 at 7:30 a.m.

2.	Policy or Policies to be issued:	Amount
a.	ALTA 2006 Standard Owner's Policy	\$864,600.00

Proposed Insured:

City of Scottsdale

b.	None	\$0.00
----	------	--------

Proposed Insured:

c.	None	\$0.00
----	------	--------

Proposed Insured:

3. The estate or interest in the land described or referred to in this Commitment is:

A FEE

4. Title to the Fee estate or interest in the land is at the Effective Date vested in:

Rodney L. Eaves and Melissa Ann Eaves, husband and wife as community property with right of survivorship at to an undivided 50% interest and American Pension Services, Inc., Administrator for Gary S. May SEP IRA Account # 11771, as to an undivided 50% interest, as to Parcel No. 1; Quail Track Holdings, L.L.C., an Arizona limited liability company, as to Parcel No. 2 and Parcel No. 3

5. The land referred to in this Commitment is described as follows:

See Exhibit A attached hereto and made a part hereof.

Issuing Agent for Chicago Title Insurance Company

72C101A (6/06)



SCHEDULE A
(Continued)

EXHIBIT A

THE LAND REFERRED TO HEREIN BELOW IS SITUATED IN THE COUNTY OF MARICOPA, STATE OF ARIZONA AND IS DESCRIBED AS FOLLOWS:

Parcel No. 1:

Lot 1, KALAMCHI ESTATES, according to Book 735 of Maps, page 11, records of Maricopa County, Arizona.

A.P.N.: 216-77-047

Parcel No. 2

Lot 3, KALAMCHI ESTATES, according to Book 735 of Maps, page 11, records of Maricopa County, Arizona.

A.P.N.: 216-77-049

Parcel No. 3

The Southeast quarter of the Northwest quarter of the Southeast quarter of Section 36, Township 5 North, Range 5 East of the Gila and Salt River Base and Meridian, Maricopa County, Arizona;

Except the East 30 feet thereof.

A.P.N. 216-77-022A



SCHEDULE B – SECTION I
REQUIREMENTS

1. Pay the agreed amounts for the interest in the Land and/or the mortgage to be insured.
2. Pay us the premiums, fees and charges for the policy.
3. Documents satisfactory to us creating the interest in the Land and/or the mortgage to be insured must be signed, delivered and recorded.
4. You must tell us in writing the name of anyone not referred to in this commitment who will get an interest in the Land or who will make a loan on the Land. We may then make additional requirements or exceptions.
5. Furnish proof that any outstanding municipal and/or county tax assessments which are due have been paid current.
6. Furnish for recordation a full release/reconveyance of deed of trust:

Amount: \$84,975.00
 Dated: May 31, 2016
 Trustor/Grantor: Quail Track Holdings, L.L.C., an Arizona limited liability company
 Trustee: Security Title Agency, an Arizona corporation
 Beneficiary: Sabah Kalamchi, the Trustee of The Sabah Kalamchi Family Trust u/t/a dated March 4, 1995
 Recording Date: May 31, 2016
 Recording No: 2016-375586
Affects: Parcel No. 2

7. Furnish for recordation a full release/reconveyance of deed of trust:

Amount: \$262,350.00
 Dated: May 31, 2016
 Trustor/Grantor: Quail Track Holdings, L.L.C., an Arizona limited liability company
 Trustee: Security Title Agency, an Arizona corporation
 Beneficiary: Ali Kalamchi, a married man, as his sole and separate property
 Loan No.
 Recording Date: June 1, 2016
 Recording No: 2016-378815
Affects: Parcel No. 3

8. Please be advised that our search did not disclose any open Deeds of Trust of record. If you should have knowledge of any outstanding obligation, please contact the Title Department immediately for further review prior to closing.

Upon confirmation by the owner of no open Deeds of Trust or Mortgages encumbering the Land described herein, furnish the Company an owner's Affidavit of no open Deed of Trust(s).

Affects: Parcel No. 1

SCHEDULE B – Section I
(Continued)

The Company will require the following documents for review prior to the issuance of any title insurance predicated upon a conveyance or encumbrance from the entity named below:

Limited Liability Company: Quail Track Holdings, L.L.C., an Arizona limited liability company

- a) A copy of its operating agreement, if any, and any and all amendments, supplements and/or modifications thereto, certified by the appropriate manager or member
- b) If a domestic Limited Liability Company, a copy of its Articles of Organization and all amendments thereto with the appropriate filing stamps
- c) If the Limited Liability Company is member-managed, a full and complete current list of members certified by the appropriate manager or member
- d) If less than all members, or managers, as appropriate, will be executing the closing documents, furnish evidence of the authority of those signing.

The Company reserves the right to add additional items or make further requirements after review of the requested documentation.

Note: On file for review

9. The Company will require the following documents for review prior to the issuance of any title insurance predicated upon a conveyance or encumbrance by the corporation named below:

Name of Corporation: American Pension Services, Inc.

- a) A Copy of the corporation By-laws and Articles of Incorporation
- b) An original or certified copy of a resolution authorizing the transaction contemplated herein
- c) If the Articles and/or By-laws require approval by a 'parent' organization, a copy of the Articles and By-laws of the parent
- d) Evidence, satisfactory to the Company that the corporation was validly formed and is in good standing.

The Company reserves the right to add additional items or make further requirements after review of the requested documentation.

10. Furnish for recordation a deed as set forth below:

Type of deed: Warranty Deed
 Grantor(s): Rodney L. Eaves and Melissa Ann Eaves, husband and wife, American Pension Services, Inc., Administrator for Gary S. May SEP IRA Account # 11771 and Quail Track Holdings, L.L.C., an Arizona limited liability company
 Grantee(s): City of Scottsdale

Note: ARS 11:1133 may require the completion and filing of an Affidavit of Value.

SCHEDULE B – Section I
(Continued)

Tax Note:

Year: 2015
 Tax Parcel No: 216-77-047
 Total Tax: \$595.44
 First Installment Amount: PAID
 Second Installment Amount: PAID
Affects: Parcel No. 1

Tax Note:

Year: 2015
 Tax Parcel No: 216-77-049
 Total Tax: \$595.44
 First Installment Amount: PAID
 Second Installment Amount: PAID
Affects: Parcel No. 2

Tax Note:

Year: 2015
 Tax Parcel No: 216-77-022A
 Total Tax: \$1,458.14
 First Installment Amount: PAID
 Second Installment Amount: PAID
Affects: Parcel No. 3

The Land described in this commitment DOES NOT qualify for the issuance of the 1987 ALTA Residential Title Insurance Policy or the ALTA Homeowner's 1-4 Family Residence (1-1-08) Policy. The ALTA Owner's Policy (06-17-06) Standard Coverage will be issued insuring the buyer named in Schedule A hereof.

The Company is not aware of any matters which would cause it to decline to attach the ALTA endorsement Form 22 indicating that there is located on said land Vacant Land known as 27077 N 132nd St, Scottsdale, AZ 85262.

Affects: Parcel No. 1

The Company is not aware of any matters which would cause it to decline to attach the ALTA Endorsement Form 22 indicating that there is located on said land Vacant Land known as 13289 E. Quail Track Rd., Scottsdale, AZ 85262.

Affects: Parcel No. 2

The Company is not aware of any matters which would cause it to decline to attach the ALTA Endorsement Form 22 indicating that there is located on said land Vacant Land known as Parcel 216-77-022A Scottsdale AZ, Scottsdale, AZ 85262.

Affects: Parcel No. 3



SCHEDULE B – Section I
(Continued)

Note: The only conveyance(s) affecting said Land, which recorded within 24 months of the date of this report, or the last conveyance affecting said Land, are as follows:

Grantor: M&I Marshall & Ilsley Bank
 Grantee: Rodney L. Eaves and Melissa Anne Eaves, husband and wife as community property with right of survivorship
 Recording Date: December 15, 2010
 Recording No: 2010-1089311

Grantor: Rodney L. Eaves and Melissa Ann Eaves, husband and wife at to an undivided 50% interest
 Grantee: American Pension Services, Inc. Administrator for Gary S. May SEP IRA Account # 11771
 Recording Date: June 21, 2011
 Recording No: 2011-517159
Affects: Parcel No. 1

Note: The only conveyance(s) affecting said Land, which recorded within 24 months of the date of this report, or the last conveyance affecting said Land, are as follows:

Grantor: Sabah Kalamchi, the Trustee of The Sabah Kalamchi Family Trust u/t/a dated March 4, 1995
 Grantee: Quail Track Holdings, L.L.C., an Arizona limited liability company
 Recording Date: May 31, 2016
 Recording No: 2016-375585
Affects: Parcel No. 2

Note: The only conveyance(s) affecting said Land, which recorded within 24 months of the date of this report, or the last conveyance affecting said Land, are as follows:

Grantor: Ali Kalamchi, a married man, as his sole and separate property
 Grantee: Quail Track Holdings, L.L.C., an Arizona limited liability company
 Recording Date: June 1, 2016
 Recording No: 2016-378814

Affects: Parcel No. 3

END OF SCHEDULE B – SECTION I



SCHEDULE B – SECTION II
EXCEPTIONS

Schedule B of the policy or policies to be issued will contain exceptions to the following matters unless the same are disposed of to the satisfaction of the Company:

- A. Defects, liens, encumbrances, adverse claims or other matters, if any, created, first appearing in the public records or attaching subsequent to the effective date hereof but prior to the date of the proposed insured acquires for the value of records the estate or interest or mortgage thereon covered by this Commitment.
- B. Exceptions and Exclusions from coverage which will appear in the policy or policies to be issued as set forth in Attachment One attached.
 - 1. Property taxes, which are a lien not yet due and payable, including any assessments collected with taxes to be levied for the year 2016.
 - 2. Liabilities and obligations imposed upon said Land by its inclusion within any district formed pursuant to Title 48, Arizona Revised Statutes.
 - 3. Reservations, exceptions and provisions contained in the patent and in the acts authorizing the issuance thereof.
 - 4. Easements, covenants, conditions and restrictions as set forth on the recorded plat of said subdivision.
 - 5. Any action that may be taken by the Flood Control District of Maricopa County to acquire property or rights of way for flood control, as disclosed by document recorded at Recording No. 2001-801097.
 - 6. Any rights of the parties in possession of a portion of, or all of, said Land, which rights are not disclosed by the Public Records.
 - 7. Any rights, interests, or claims which may exist or arise by reason of the following matters disclosed by survey,

Job No.: 252-5
Dated: May 20, 2016 and last revised May 28, 2016
Prepared by: RSTeam Land Surveyors
Matters shown:

Following as to Parcel No. 2:

- a) Existing dirt road meanders onto subject property along the southeasterly boundary
- b) Existing barb wire fence runs along the southerly boundary of subject property and continues onto adjacent property to the west

Following as to Parcel No. 3:

- a) Existing dirt road meanders onto subject property along the northeasterly boundary

END OF SCHEDULE B – SECTION II

CONDITIONS

1. The term mortgage, when used herein, shall include deed of trust, trust deed, or other security instrument.
2. If the proposed Insured has or acquired actual knowledge of any defect, lien, encumbrance, adverse claim or other matter affecting the estate or interest or mortgage thereon covered by this Commitment other than those shown in Schedule B hereof, and shall fail to disclose such knowledge to the Company in writing, the Company shall be relieved from liability for any loss or damage resulting from any act of reliance hereon to the extent the Company is prejudiced by failure to so disclose such knowledge. If the proposed Insured shall disclose such knowledge to the Company, or if the Company otherwise acquires actual knowledge of any such defect, lien, encumbrance, adverse claim or other matter, the Company at its option may amend Schedule B of this Commitment accordingly, but such amendment shall not relieve the Company from liability previously incurred pursuant to paragraph 3 of these Conditions.
3. Liability of the Company under this Commitment shall be only to the named proposed Insured and such parties included under the definition of Insured in the form of policy or policies committed for and only for actual loss incurred in reliance hereon in undertaking in good faith (a) to comply with the requirements hereof, or (b) to eliminate exceptions shown in Schedule B, or (c) to acquire or create the estate or interest or mortgage thereon covered by this Commitment. In no event shall such liability exceed the amount stated in Schedule A for the policy or policies committed for and such liability is subject to the insuring provisions and Conditions and the Exclusions from Coverage of the form of policy or policies committed for in favor of the proposed Insured which are hereby incorporated by reference and are made a part of this Commitment except as expressly modified herein.
4. This Commitment is a contract to issue one or more title insurance policies and is not an abstract of title or a report of the condition of title. Any action or actions or rights of action that the proposed Insured may have or may bring against the Company arising out of the status of the title to the estate or interest or the status of the mortgage thereon covered by this Commitment must be based on and are subject to the provisions of this Commitment.
5. *The policy to be issued contains an arbitration clause. All arbitrable matters when the Amount of Insurance is \$2,000,000 or less shall be arbitrated at the option of either the Company or the Insured as the exclusive remedy of the parties. You may review a copy of the arbitration rules at <<http://www.alta.org/>>.*

DISCLOSURE NOTICES

GOOD FUNDS LAW

Arizona Revised Statutes Section 6-843 regulates the disbursement of escrow funds by an escrow agent. The law requires that funds be deposited in the escrow agent's escrow account and available for withdrawal prior to disbursement. Funds deposited with the Company by wire transfer may be disbursed upon receipt. Funds deposited with the Company in the form of cashier's checks, certified checks or teller's checks, or checks which are made by an affiliate of a state or federally regulated depository institution when the check is drawn on that institution, may be disbursed the same day as deposited. If funds are deposited with the Company by other methods, recording and/or disbursement may be delayed.

PURCHASER DWELLING ACTIONS NOTICE

Pursuant to Arizona Revised Statutes Section 12-1363.N, notice is hereby provided to the purchaser of a dwelling of the provisions of Arizona Revised Statutes Sections 12-1361, 1362 and 1363. These statutory sections set forth the requirements to be met by a purchaser prior to bringing an action against the seller of a dwelling arising out of or related to the design, construction, condition or sale of the dwelling. "Dwelling" means a single or multifamily unit designed for residential use and common areas and improvements owned or maintained by an association or its members. "Seller" means any person, firm, partnership, corporation, association or other organization engaged in the business of designing, constructing or selling dwellings. The complete statutory sections can be viewed on the Arizona State Legislature's web site: www.azleg.state.az.us/ars/ars.htm.

NOTICE:

Pursuant to Arizona Revised Statutes 11-480, effective January 1, 1991, the County Recorder may not accept documents for recording that do not comply with the following:

- a. Print must be ten-point type (pica) or larger.
- b. Margins of at least one-half inch along the left and right sides one-half inch across the bottom and at least two inches on top for recording and return address information.
- c. Each instrument shall be no larger than 8 ½ inches in width and 14 inches in length.

NOTICE:

Any documents being executed in conjunction with this transaction must be signed in the presence of an authorized Company employee, an authorized employee of an agent, an authorized employee of the insured lender, or by using Bancserv or other approved third-party service. If the above requirement cannot be met, please call the Company at the number provided in this report.

**FIDELITY NATIONAL FINANCIAL
PRIVACY NOTICE**

At Fidelity National Financial, Inc. and its majority-owned subsidiary companies (collectively, "FNF", "our" or "we"), we value the privacy of our customers. This Privacy Notice explains how we collect, use, and protect your information and explains the choices you have regarding that information. A summary of our privacy practices is below. We also encourage you to read the complete Privacy Notice following the summary.

<p>Types of Information Collected. You may provide us with certain personal information, like your contact information, social security number (SSN), driver's license, other government ID numbers, and/or financial information. We may also receive information from your Internet browser, computer and/or mobile device.</p>	<p>How Information is Collected. We may collect personal information directly from you from applications, forms, or communications we receive from you, or from other sources on your behalf, in connection with our provision of products or services to you. We may also collect browsing information from your Internet browser, computer, mobile device or similar equipment. This browsing information is generic and reveals nothing personal about the user.</p>
<p>Use of Your Information. We may use your information to provide products and services to you (or someone on your behalf), to improve our products and services, and to communicate with you about our products and services. We do not give or sell your personal information to parties outside of FNF for their use to market their products or services to you.</p>	<p>Security Of Your Information. We utilize a combination of security technologies, procedures and safeguards to help protect your information from unauthorized access, use and/or disclosure. We communicate to our employees about the need to protect personal information.</p>
<p>Choices With Your Information. Your decision to submit personal information is entirely up to you. You can opt-out of certain disclosures or use of your information or choose to not provide any personal information to us.</p>	<p>When We Share Information. We may disclose your information to third parties providing you products and services on our behalf, law enforcement agencies or governmental authorities, as required by law, and to parties with whom you authorize us to share your information.</p>
<p>Information From Children. We do not knowingly collect information from children under the age of 13, and our websites are not intended to attract children.</p>	<p>Privacy Outside the Website. We are not responsible for the privacy practices of third parties, even if our website links to those parties' websites.</p>
<p>Access and Correction. If you desire to see the information collected about you and/or correct any inaccuracies, please contact us in the manner specified in this Privacy Notice.</p>	<p>Do Not Track Disclosures. We do not recognize "do not track" requests from Internet browsers and similar devices.</p>
<p>The California Online Privacy Protection Act. Certain FNF websites collect information on behalf of mortgage loan servicers. The mortgage loan servicer is responsible for taking action or making changes to any consumer information submitted through those websites.</p>	<p>International Use. By providing us with your information, you consent to the transfer, processing and storage of such information outside your country of residence, as well as the fact that we will handle such information consistent with this Privacy Notice.</p>
<p>Your Consent To This Privacy Notice. By submitting information to us and using our websites, you are accepting and agreeing to the terms of this Privacy Notice.</p>	<p>Contact FNF. If you have questions or wish to contact us regarding this Privacy Notice, please use the contact information provided at the end of this Privacy Notice.</p>

FIDELITY NATIONAL FINANCIAL, INC.

PRIVACY NOTICE

FNF respects and is committed to protecting your privacy. We pledge to take reasonable steps to protect your Personal Information (as defined herein) and to ensure your information is used in compliance with this Privacy Notice.

This Privacy Notice is only in effect for information collected and/or owned by or on behalf of FNF, including collection through any FNF website or online services offered by FNF (collectively, the "Website"), as well as any information collected offline (e.g., paper documents). The provision of this Privacy Notice to you does not create any express or implied relationship, nor create any express or implied duty or other obligation, between FNF and you.

Types of Information Collected

We may collect two types of information: Personal Information and Browsing Information.

Personal Information. The types of personal information FNF collects may include, but are not limited to:

- contact information (e.g., name, address, phone number, email address);
- social security number (SSN), driver's license, and other government ID numbers; and
- financial account or loan information.

Browsing Information. The types of browsing information FNF collects may include, but are not limited to:

- Internet Protocol (or IP) address or device ID/UDID, protocol and sequence information;
- browser language;
- browser type;
- domain name system requests;
- browsing history;
- number of clicks;
- hypertext transfer protocol headers; and
- application client and server banners.

How Information is Collected

In the course of our business, we may collect *Personal Information* about you from the following sources:

- applications or other forms we receive from you or your authorized representative, whether electronic or paper;
- communications to us from you or others;
- information about your transactions with, or services performed by, us, our affiliates or others; and
- information from consumer or other reporting agencies and public records that we either obtain directly from those entities, or from our affiliates or others.

We may collect *Browsing Information* from you as follows:

- Browser Log Files. Our servers automatically log, collect and record certain Browsing Information about each visitor to the Website. The Browsing Information includes only generic information and reveals nothing personal about the user.
- Cookies. From time to time, FNF may send a "cookie" to your computer when you visit the Website. A cookie is a small piece of data that is sent to your Internet browser from a web server and stored on your computer's hard drive. When you visit the Website again, the cookie allows the

Website to recognize your computer, with the goal of providing an optimized user experience. Cookies may store user preferences and other information. You can choose not to accept cookies by changing the settings of your Internet browser. If you choose not to accept cookies, then some functions of the Website may not work as intended.

Use of Collected Information

Information collected by FNF is used for three main purposes:

- To provide products and services to you, or to one or more third party service providers who are performing services on your behalf or in connection with a transaction involving you;
- To improve our products and services; and
- To communicate with you and to inform you about FNF's products and services.

When We Share Information

We may share your Personal Information (excluding information we receive from consumer or other credit reporting agencies) and Browsing Information with certain individuals and companies, as permitted by law, without first obtaining your authorization. Such disclosures may include, without limitation, the following:

- to agents, representatives, or others to provide you with services or products you have requested, and to enable us to detect or prevent criminal activity, fraud, or material misrepresentation or nondisclosure;
- to third-party contractors or service providers who provide services or perform other functions on our behalf;
- to law enforcement or other governmental authority in connection with an investigation, or civil or criminal subpoenas or court orders; and/or
- to other parties authorized to receive the information in connection with services provided to you or a transaction involving you.

We may disclose Personal Information and/or Browsing Information when required by law or in the good-faith belief that such disclosure is necessary to:

- comply with a legal process or applicable laws;
- enforce this Privacy Notice;
- investigate or respond to claims that any information provided by you violates the rights of a third party; or
- protect the rights, property or personal safety of FNF, its users or the public.

We make efforts to ensure third party contractors and service providers who provide services or perform functions on our behalf protect your information. We limit use of your information to the purposes for which the information was provided. We do not give or sell your information to third parties for their own direct marketing use.

We reserve the right to transfer your Personal Information, Browsing Information, as well as any other information, in connection with the sale or other disposition of all or part of the FNF business and/or assets, or in the event of our bankruptcy, reorganization, insolvency, receivership or an assignment for the benefit of creditors. You expressly agree and consent to the use and/or transfer of this information in connection with any of the above-described proceedings. We cannot and will not be

responsible for any breach of security by any third party or for any actions of any third party that receives any of the information that is disclosed to us.

Choices With Your Information

Whether you submit your information to FNF is entirely up to you. If you decide not to submit your information, FNF may not be able to provide certain products or services to you. You may choose to prevent FNF from using your information under certain circumstances (“opt out”). You may opt out of receiving communications from us about our products and/or services.

Security And Retention Of Information

FNF is committed to protecting the information you share with us and utilizes a combination of security technologies, procedures and safeguards to help protect it from unauthorized access, use and/or disclosure. FNF trains its employees on privacy practices and on FNF’s privacy and information security policies. FNF works hard to retain information related to you only as long as reasonably necessary for business and/or legal purposes.

Information From Children

The Website is meant for adults. The Website is not intended or designed to attract children under the age of thirteen (13). We do not collect Personal Information from any person that we know to be under the age of thirteen (13) without permission from a parent or guardian.

Privacy Outside the Website

The Website may contain links to other websites, including links to websites of third party service providers. FNF is not and cannot be responsible for the privacy practices or the content of any of those other websites.

International Users

Because FNF’s headquarters is located in the United States, we may transfer your Personal Information and/or Browsing Information to the United States. By using our website and providing us with your Personal Information and/or Browsing Information, you understand and consent to the transfer, processing and storage of such information outside your country of residence, as well as the fact that we will handle such information consistent with this Privacy Notice.

Do Not Track Disclosures

Currently, our policy is that we do not recognize “do not track” requests from Internet browsers and similar devices.

The California Online Privacy Protection Act

For some websites which FNF or one of its companies owns, such as the Customer CareNet (“CCN”), FNF is acting as a third party service provider to a mortgage loan servicer. In those instances, we may collect certain information on behalf of that mortgage loan servicer, including:

- first and last name;

- property address;
- user name and password;
- loan number;
- social security number - masked upon entry;
- email address;
- security questions and answers; and
- IP address.

The information you submit is then transferred to your mortgage loan servicer by way of CCN. **The mortgage loan servicer is responsible for taking action or making changes to any consumer information submitted through this website. For example, if you believe that your payment or user information is incorrect, you must contact your mortgage loan servicer.**

CCN does not share consumer information with third parties, other than those with which the mortgage loan servicer has contracted to interface with the CCN application. All sections of this Privacy Notice apply to your interaction with CCN, except for the sections titled Choices with Your Information, and Access and Correction. If you have questions regarding the choices you have with regard to your personal information or how to access or correct your personal information, contact your mortgage loan servicer.

Access and Correction

To access your Personal Information in the possession of FNF and correct any inaccuracies, please contact us by email at privacy@fnf.com or by mail at:

Fidelity National Financial, Inc.
601 Riverside Avenue
Jacksonville, Florida 32204
Attn: Chief Privacy Officer

Your Consent To This Privacy Notice

By submitting Personal Information and/or Browsing Information to FNF, you consent to the collection and use of information by FNF in compliance with this Privacy Notice. We reserve the right to make changes to this Privacy Notice. If we change this Privacy Notice, we will post the revised version on the Website.

Contact FNF

Please send questions and/or comments related to this Privacy Notice by email at privacy@fnf.com or by mail at:

Fidelity National Financial, Inc.
601 Riverside Avenue
Jacksonville, Florida 32204
Attn: Chief Privacy Officer

Copyright © 2016. Fidelity National Financial, Inc.
All Rights Reserved.

EFFECTIVE AS OF APRIL 1, 2016

ATTACHMENT ONE (01-01-08)

AMERICAN LAND TITLE ASSOCIATION
RESIDENTIAL TITLE INSURANCE POLICY (6-1-87) EXCLUSIONS

In addition to the Exceptions in Schedule B, you are not insured against loss, costs, attorneys' fees, and expenses resulting from:

1. Governmental police power, and the existence or violation of any law or government regulation. This includes building and zoning ordinances and also laws and regulations concerning:

- land use
- improvements on the land
- land division
- environmental protection

This exclusion does not apply to violations or the enforcement of these matters which appear in the public records at Policy Date.

This exclusion does not limit the zoning coverage described in Items 12 and 13 of Covered Title Risks.

2. The right to take the land by condemning it, unless:

- a notice of exercising the right appears in the public records on the Policy Date
- the taking happened prior to the Policy Date and is binding on you if you bought the land without knowing of the taking.

In addition to the Exclusions, you are not insured against loss, costs, attorneys' fees, and the expenses resulting from:

1. Any rights, interests, or claims of parties in possession of the land not shown by the public records.

2. Any easements or liens not shown by the public records. This does not limit the lien coverage in Item 8 of Covered Title Risks.

3. Title Risks:

- that are created, allowed, or agreed to by you
- that are known to you, but not to us, on the Policy Date—unless they appeared in the public records
- that result in no loss to you
- that first affect your title after the Policy Date—this does not limit the labor and material lien coverage in Item 8 of Covered Title Risks

4. Failure to pay value for your title.

5. Lack of a right:

- to any land outside the area specifically described and referred to in Item 3 of Schedule A
- OR

- in streets, alleys, or waterways that touch your land

This exclusion does not limit the access coverage in Item 5 of Covered Title Risks

3. Any facts about the land which a correct survey would disclose and which are not shown by the public records. This does not limit the forced removal coverage in Item 12 of Covered Title Risks.

4. Any water rights or claims or title to water in or under the land, whether or not shown by the public records.

**ATTACHMENT ONE
(CONTINUED)**

**FORMERLY AMERICAN LAND TITLE ASSOCIATION LOAN POLICY (10-17-92)
WITH A.L.T.A. ENDORSEMENT-FORM 1 COVERAGE
EXCLUSIONS FROM COVERAGE**

The following matters are expressly excluded from the coverage of this policy and the Company will not pay loss or damage, costs, attorneys' fees or expenses which arise by reason of:

1. (a) Any law, ordinance or governmental regulation (including but not limited to building and zoning laws, ordinances, or regulations) restricting, regulating, prohibiting or relating to (i) the occupancy, use, or enjoyment of the land; (ii) the character, dimensions or location of any improvement now or hereafter erected on the land; (iii) a separation in ownership or a change in the dimensions or area of the land or any parcel of which the land is or was a part; or (iv) environmental protection, or the effect of any violation of these laws, ordinances or governmental regulations, except to the extent that a notice of the enforcement thereof or a notice of a defect, lien or encumbrance resulting from a violation or alleged violation affecting the land has been recorded in the public records at Date of Policy.
- (b) Any governmental police power not excluded by (a) above, except to the extent that a notice of the exercise thereof or a notice of a defect, lien or encumbrance resulting from a violation or alleged violation affecting the land has been recorded in the public records at Date of Policy.
2. Rights of eminent domain unless notice of the exercise thereof has been recorded in the public records at Date of Policy, but not excluding from coverage any taking which has occurred prior to Date of Policy which would be binding on the rights of a purchaser for value without knowledge.
3. Defects, liens, encumbrances, adverse claims or other matters:
 - (a) created, suffered, assumed or agreed to by the insured claimant;
 - (b) not known to the Company, not recorded in the public records at Date of Policy, but known to the insured claimant and not disclosed in writing to the Company by the insured claimant prior to the date the insured claimant became an insured under this policy;
 - (c) resulting in no loss or damage to the insured claimant;
 - (d) attaching or created subsequent to Date of Policy (except to the extent that this policy insures the priority of the lien of the insured mortgage over any statutory lien for services, labor or material or to the extent

insurance is afforded herein as to assessments for street improvements under construction or completed at Date of Policy); or

- (e) resulting in loss or damage which would not have been sustained if the insured claimant had paid value for the insured mortgage.
4. Unenforceability of the lien of the insured mortgage because of the inability or failure of the insured at Date of Policy, or the inability or failure of any subsequent owner of the indebtedness, to comply with applicable doing business laws of the state in which the land is situated.
5. Invalidity or unenforceability of the lien of the insured mortgage, or claim thereof, which arises out of the transaction evidenced by the insured mortgage and is based upon usury or any consumer credit protection or truth in lending law.
6. Any statutory lien for services, labor or materials (or the claim of priority of any statutory lien for services, labor or materials over the lien of the insured mortgage) arising from an improvement or work related to the land which is contracted for and commenced subsequent to Date of Policy and is not financed in whole or in part by proceeds of the indebtedness secured by the insured mortgage which at Date of Policy the insured has advanced or is obligated to advance.
7. Any claim, which arises out of the transaction creating the interest of the mortgagee insured by this policy, by reason of the operation of federal bankruptcy, state insolvency, or similar creditors' rights laws, that is based on:
 - (i) the transaction creating the interest of the insured mortgagee being deemed a fraudulent conveyance or fraudulent transfer; or
 - (ii) the subordination of the interest of the insured mortgagee as a result of the application of the doctrine of equitable subordination; or
 - (iii) the transaction creating the interest of the insured mortgagee being deemed a preferential transfer except where the preferential transfer results from the failure:
 - (a) to timely record the instrument of transfer; or
 - (b) of such recordation to impart notice to a purchaser for value or a judgment or lien creditor.

The above policy form may be issued to afford either Standard Coverage or Extended Coverage. In addition to the above Exclusions from Coverage, the Exceptions from Coverage in a Standard Coverage policy will also include the following Exceptions from Coverage:

EXCEPTIONS FROM COVERAGE

This policy does not insure against loss or damage (and the Company will not pay costs, attorneys' fees or expenses) which arise by reason of:

1. Taxes or assessments which are not shown as existing liens by the records of any taxing authority that levies taxes or assessments on real property or by the public records. Proceedings by a public agency which may result in taxes or assessments, or notices of such proceedings, whether or not shown by the records of such agency or by the public records.
2. Any facts, rights, interests or claims which are not shown by the public records but which could be ascertained by an inspection of the land or which may be asserted by persons in possession thereof.
3. Easements, liens or encumbrances, or claims thereof, not shown by the public records.
4. Discrepancies, conflicts in boundary lines, shortage in area, encroachments, or any other facts which a correct survey would disclose, and which are not shown by the public records.
5. (a) Unpatented mining claims; (b) reservations or exceptions in patents or in Acts authorizing the issuance thereof; (c) water rights, claims or title to water, whether or not the matters excepted under (a), (b) or (c) are shown by the public records.
6. Any lien or right to a lien for services, labor or material not shown by the Public Records.

**ATTACHMENT ONE
(CONTINUED)**

**2006 AMERICAN LAND TITLE ASSOCIATION LOAN POLICY (06-17-06)
EXCLUSIONS FROM COVERAGE**

The following matters are expressly excluded from the coverage of this policy, and the Company will not pay loss or damage, costs, attorneys' fees, or expenses that arise by reason of:

1. (a) Any law, ordinance, permit, or governmental regulation (including those relating to building and zoning) restricting, regulating, prohibiting, or relating to

(i) the occupancy, use, or enjoyment of the Land;

(ii) the character, dimensions, or location of any improvement erected on the Land;

(iii) the subdivision of land; or

(iv) environmental protection;

or the effect of any violation of these laws, ordinances, or governmental regulations. This Exclusion 1(a) does not modify or limit the coverage provided under Covered Risk 5.

(b) Any governmental police power. This Exclusion 1(b) does not modify or limit the coverage provided under Covered Risk 6.

2. Rights of eminent domain. This Exclusion does not modify or limit the coverage provided under Covered Risk 7 or 8.

3. Defects, liens, encumbrances, adverse claims, or other matters

(a) created, suffered, assumed, or agreed to by the Insured Claimant;

(b) not Known to the Company, not recorded in the Public Records at Date of Policy, but Known to the Insured Claimant and not disclosed in writing to the Company by the Insured Claimant prior to the date the Insured Claimant became an Insured under this policy;

(c) resulting in no loss or damage to the Insured Claimant;

(d) attaching or created subsequent to Date of Policy (however, this does not modify or limit the coverage provided under Covered Risk 11, 13 or 14); or

(e) resulting in loss or damage that would not have been sustained if the Insured Claimant had paid value for the Insured Mortgage.

4. Unenforceability of the lien of the Insured Mortgage because of the inability or failure of an Insured to comply with applicable doing-business laws of the state where the Land is situated.

5. Invalidity or unenforceability in whole or in part of the lien of the Insured Mortgage that arises out of the transaction evidenced by the Insured Mortgage and is based upon usury or any consumer credit protection or truth-in-lending law.

6. Any claim, by reason of the operation of federal bankruptcy, state insolvency, or similar creditors' rights laws, that the transaction creating the lien of the Insured Mortgage, is

(a) a fraudulent conveyance or fraudulent transfer, or

(b) a preferential transfer for any reason not stated in Covered Risk 13(b) of this policy.

7. Any lien on the Title for real estate taxes or assessments imposed by governmental authority and created or attaching between Date of Policy and the date of recording of the Insured Mortgage in the Public Records. This Exclusion does not modify or limit the coverage provided under Covered Risk 11(b).

The above policy form may be issued to afford either Standard Coverage or Extended Coverage. In addition to the above Exclusions from Coverage, the Exceptions from Coverage in a Standard Coverage policy will also include the following Exceptions from Coverage:

EXCEPTIONS FROM COVERAGE

This policy does not insure against loss or damage (and the Company will not pay costs, attorneys' fees or expenses) that arise by reason of:

1. (a) Taxes or assessments that are not shown as existing liens by the records of any taxing authority that levies taxes or assessments on real property or by the Public Records; (b) proceedings by a public agency that may result in taxes or assessments, or notices of such proceedings, whether or not shown by the records of such agency or by the Public Records.

2. Any facts, rights, interests, or claims that are not shown by the Public Records but that could be ascertained by an inspection of the Land or that may be asserted by persons in possession of the Land.

3. Easements, liens or encumbrances, or claims thereof, not shown by the Public Records.

4. Any encroachment, encumbrance, violation, variation, or adverse circumstance affecting the Title that would be disclosed by an accurate and complete land survey of the Land and not shown by the Public Records.

5. (a) Unpatented mining claims; (b) reservations or exceptions in patents or in Acts authorizing the issuance thereof; (c) water rights, claims or title to water, whether or not the matters excepted under (a), (b), or (c) are shown by the Public Records.

6. Any lien or right to a lien for services, labor or material not shown by the Public Records.

**ATTACHMENT ONE
(CONTINUED)**

**FORMERLY AMERICAN LAND TITLE ASSOCIATION OWNER'S POLICY (10-17-92)
EXCLUSIONS FROM COVERAGE**

The following matters are expressly excluded from the coverage of this policy and the Company will not pay loss or damage, costs, attorneys' fees or expenses which arise by reason of:

1. (a) Any law, ordinance or governmental regulation (including but not limited to building and zoning laws, ordinances, or regulations) restricting, regulating, prohibiting or relating to (i) the occupancy, use, or enjoyment of the land; (ii) the character, dimensions or location of any improvement now or hereafter erected on the land; (iii) a separation in ownership or a change in the dimensions or area of the land or any parcel of which the land is or was a part; or (iv) environmental protection, or the effect of any violation of these laws, ordinances or governmental regulations, except to the extent that a notice of the enforcement thereof or a notice of a defect, lien or encumbrance resulting from a violation or alleged violation affecting the land has been recorded in the public records at Date of Policy.
- (b) Any governmental police power not excluded by (a) above, except to the extent that a notice of the exercise thereof or a notice of a defect, lien or encumbrance resulting from a violation or alleged violation affecting the land has been recorded in the public records at Date of Policy.
2. Rights of eminent domain unless notice of the exercise thereof has been recorded in the public records at Date of Policy, but not excluding from coverage any taking which has occurred prior to Date of Policy which would be binding on the rights of a purchaser for value without knowledge.

The above policy form may be issued to afford either Standard Coverage or Extended Coverage. In addition to the above Exclusions from Coverage, the Exceptions from Coverage in a Standard Coverage Policy will also include the following Exceptions from Coverage:

EXCEPTIONS FROM COVERAGE

This policy does not insure against loss or damage (and the Company will not pay costs, attorneys' fees or expenses) which arise by reason of:

1. Taxes or assessments which are not shown as existing liens by the records of any taxing authority that levies taxes or assessments on real property or by the public records. Proceedings by a public agency which may result in taxes or assessments, or notices of such proceedings, whether or not shown by the records of such agency or by the public records.
2. Any facts, rights, interests or claims which are not shown by the public records but which could be ascertained by an inspection of the land or which may be asserted by persons in possession thereof.
3. Easements, liens or encumbrances, or claims thereof, which are not shown by the public records.

3. Defects, liens, encumbrances, adverse claims or other matters:
 - (a) created, suffered, assumed or agreed to by the insured claimant;
 - (b) not known to the Company, not recorded in the public records at Date of Policy, but known to the insured claimant and not disclosed in writing to the Company by the insured claimant prior to the date the insured claimant became an insured under this policy;
 - (c) resulting in no loss or damage to the insured claimant;
 - (d) attaching or created subsequent to Date of Policy; or
 - (e) resulting in loss or damage which would not have been sustained if the insured claimant had paid value for the estate or interest insured by this policy.
4. Any claim, which arises out of the transaction vesting in the insured estate or interest insured by this policy, by reason of the operation of federal bankruptcy, state insolvency, or similar creditors' rights laws, that is based on:
 - (i) the transaction creating the estate or interest insured by this policy being deemed a fraudulent conveyance or fraudulent transfer; or
 - (ii) the transaction creating the estate or interest insured by this policy being deemed a preferential transfer except where the preferential transfer results from the failure:
 - (a) to timely record the instrument of transfer; or
 - (b) of such recordation to impart notice to a purchaser for value or a judgment or lien creditor.

**ATTACHMENT ONE
(CONTINUED)**

**2006 AMERICAN LAND TITLE ASSOCIATION OWNER'S POLICY (06-17-06)
EXCLUSIONS FROM COVERAGE**

The following matters are expressly excluded from the coverage of this policy, and the Company will not pay loss or damage, costs, attorneys' fees, or expenses that arise by reason of:

1. (a) Any law, ordinance, permit, or governmental regulation (including those relating to building and zoning) restricting, regulating, prohibiting, or relating to
 - (i) the occupancy, use, or enjoyment of the Land;
 - (ii) the character, dimensions, or location of any improvement erected on the Land;
 - (iii) the subdivision of land; or
 - (iv) environmental protection;or the effect of any violation of these laws, ordinances, or governmental regulations. This Exclusion 1(a) does not modify or limit the coverage provided under Covered Risk 5.
- (b) Any governmental police power. This Exclusion 1(b) does not modify or limit the coverage provided under Covered Risk 6.
2. Rights of eminent domain. This Exclusion does not modify or limit the coverage provided under Covered Risk 7 or 8.
3. Defects, liens, encumbrances, adverse claims, or other matters
 - (a) created, suffered, assumed, or agreed to by the Insured Claimant;

The above policy form may be issued to afford either Standard Coverage or Extended Coverage. In addition to the above Exclusions from Coverage, the Exceptions from Coverage in a Standard Coverage policy will also include the following Exceptions from Coverage:

EXCEPTIONS FROM COVERAGE

This policy does not insure against loss or damage (and the Company will not pay costs, attorneys' fees or expenses) that arise by reason of:

1. (a) Taxes or assessments that are not shown as existing liens by the records of any taxing authority that levies taxes or assessments on real property or by the Public Records; (b) proceedings by a public agency that may result in taxes or assessments, or notices of such proceedings, whether or not shown by the records of such agency or by the Public Records.
2. Any facts, rights, interests, or claims that are not shown in the Public Records but that could be ascertained by an inspection of the Land or that may be asserted by persons in possession of the Land.
3. Easements, liens or encumbrances, or claims thereof, not shown by the Public Records.

- (b) not Known to the Company, not recorded in the Public Records at Date of Policy, but Known to the Insured Claimant and not disclosed in writing to the Company by the Insured Claimant prior to the date the Insured Claimant became an Insured under this policy;
- (c) resulting in no loss or damage to the Insured Claimant;
- (d) attaching or created subsequent to Date of Policy (however, this does not modify or limit the coverage provided under Covered Risk 9 and 10); or
- (e) resulting in loss or damage that would not have been sustained if the Insured Claimant had paid value for the Title.
4. Any claim, by reason of the operation of federal bankruptcy, state insolvency, or similar creditors' rights laws, that the transaction vesting the Title as shown in Schedule A, is
 - (a) a fraudulent conveyance or fraudulent transfer; or
 - (b) a preferential transfer for any reason not stated in Covered Risk 9 of this policy.
5. Any lien on the Title for real estate taxes or assessments imposed by governmental authority and created or attaching between Date of Policy and the date of recording of the deed or other instrument of transfer in the Public Records that vests Title as shown in Schedule A.

4. Any encroachment, encumbrance, violation, variation, or adverse circumstance affecting the Title that would be disclosed by an accurate and complete land survey of the Land and that are not shown by the Public Records.
5. (a) Unpatented mining claims; (b) reservations or exceptions in patents or in Acts authorizing the issuance thereof; (c) water rights, claims or title to water, whether or not the matters excepted under (a), (b), or (c) are shown by the Public Records.
6. Any lien or right to a lien for services, labor or material not shown by the Public Records.

**ATTACHMENT ONE
(CONTINUED)**

**ALTA HOMEOWNER'S POLICY OF TITLE INSURANCE (10-22-03)
EXCLUSIONS**

In addition to the Exceptions in Schedule B, You are not insured against loss, costs, attorneys' fees, and expenses resulting from:

1. Governmental police power, and the existence or violation of any law or government regulation. This includes ordinances, laws and regulations concerning:
 - a. building
 - b. zoning
 - c. Land use
 - d. improvements on Land
 - e. land division
 - f. environmental protection

This Exclusion does not apply to violations or the enforcement of these matters if notice of the violation or enforcement appears in the Public Records at the Policy Date.

This Exclusion does not limit the coverage described in Covered Risk 14, 15, 16, 17 or 24.

2. The failure of Your existing structures, or any part of them, to be constructed in accordance with applicable building codes. This Exclusion does not apply to violations of building codes if notice of the violation appears in the Public Records at the Policy Date.

3. The right to take the Land by condemning it, unless:

- a. notice of exercising the right appears in the Public Records at the Policy Date; or

- b. the taking happened before the Policy Date and is binding on You if You bought the Land without Knowing of the taking.

4. Risks:
 - a. that are created, allowed, or agreed to by You, whether or not they appear in the Public Records.

- b. that are Known to You at the Policy Date, but not to Us, unless they appear in the Public Records at the Policy Date;

- c. that result in no loss to You; or
- d. that first occur after the Policy Date—this does not limit the coverage described in Covered Risk 7, 8.d., 22, 23, 24 or 25.

5. Failure to pay value for Your Title.

6. Lack of a right:
 - a. to any Land outside the area specifically described and referred to in paragraph 3 of Schedule A; and
 - b. in streets, alleys, or waterways that touch the Land.

This Exclusion does not limit the coverage described in Covered Risk 11 or 18.

LIMITATIONS ON COVERED RISKS

Your insurance for the following Covered Risks is limited on the Owner's Coverage Statement as follows:

- For Covered Risk 14, 15, 16, and 18, Your Deductible Amount and Our Maximum Dollar Limit of Liability shown in Schedule A.

The deductible amounts and maximum dollar limits shown on Schedule A are as follows:

	Your Deductible Amount	Our Maximum Dollar Limit of Liability
Covered Risk 14:	1% of Policy Amount or \$2,500.00 (whichever is less)	\$10,000.00
Covered Risk 15:	1% of Policy Amount or \$5,000.00 (whichever is less)	\$25,000.00
Covered Risk 16:	1% of Policy Amount or \$5,000.00 (whichever is less)	\$25,000.00
Covered Risk 18:	1% of Policy Amount or \$2,500.00 (whichever is less)	\$5,000.00

**ATTACHMENT ONE
(CONTINUED)**

**ALTA HOMEOWNER'S POLICY OF TITLE INSURANCE (01-01-08)
EXCLUSIONS**

In addition to the Exceptions in Schedule B, You are not insured against loss, costs, attorneys' fees, and expenses resulting from:

- | | |
|--|---|
| <p>1. Governmental police power, and the existence or violation of those portions of any law or government regulation concerning:</p> <ul style="list-style-type: none"> a. building; b. zoning; c. land use; d. improvements on the Land; e. land division; and f. environmental protection. <p>This Exclusion does not limit the coverage described in Covered Risk 8.a., 14, 15, 16, 18, 19, 20, 23 or 27.</p> <p>2. The failure of Your existing structures, or any part of them, to be constructed in accordance with applicable building codes. This Exclusion does not limit the coverage described in Covered Risk 14 or 15.</p> <p>3. The right to take the Land by condemning it. This Exclusion does not limit the coverage described in Covered Risk 17.</p> | <p>4. Risks:</p> <ul style="list-style-type: none"> a. that are created, allowed, or agreed to by You, whether or not they are recorded in the Public Records; b. that are Known to You at the Policy Date, but not to Us, unless they are recorded in the Public Records at the Policy Date; c. that result in no loss to You; or d. that first occur after the Policy Date—this does not limit the coverage described in Covered Risk 7, 8.e., 25, 26, 27 or 28. <p>5. Failure to pay value for Your Title.</p> <p>6. Lack of a right:</p> <ul style="list-style-type: none"> a. to any land outside the area specifically described and referred to in paragraph 3 of Schedule A; and b. in streets, alleys, or waterways that touch the Land. |
|--|---|

This Exclusion does not limit the coverage described in Covered Risk 11 or 21.

LIMITATIONS ON COVERED RISKS

Your insurance for the following Covered Risks is limited on the Owner's Coverage Statement as follows:

- For Covered Risk 16, 18, 19, and 21 Your Deductible Amount and Our Maximum Dollar Limit of Liability shown in Schedule A.

The deductible amounts and maximum dollar limits shown on Schedule A are as follows:

	Your Deductible Amount	Our Maximum Dollar Limit of Liability
Covered Risk 16:	1% of Policy Amount Shown in Schedule A or \$2,500.00 (whichever is less)	\$10,000.00
Covered Risk 18:	1% of Policy Amount Shown in Schedule A or \$5,000.00 (whichever is less)	\$25,000.00
Covered Risk 19:	1% of Policy Amount Shown in Schedule A or \$5,000.00 (whichever is less)	\$25,000.00
Covered Risk 21:	1% of Policy Amount Shown in Schedule A or \$2,500.00 (whichever is less)	\$5,000.00

ATTACHMENT ONE
(CONTINUED)

ALTA EXPANDED COVERAGE RESIDENTIAL LOAN POLICY (10/13/01)
EXCLUSIONS FROM COVERAGE

The following matters are expressly excluded from the coverage of this policy and the Company will not pay loss or damage, costs, attorneys' fees or expenses which arise by reason of:

1. (a) Any law, ordinance or governmental regulation (including but not limited to zoning laws, ordinances, or regulations) restricting, regulating, prohibiting or relating to (i) the occupancy, use, or enjoyment of the Land; (ii) the character, dimensions or location of any improvements now or hereafter erected on the Land; (iii) a separation in ownership or a change in the dimensions or areas of the Land or any parcel of which the Land is or was a part; or (iv) environmental protection, or the effect of any violation of these laws, ordinances or governmental regulations, except to the extent that notice of the enforcement thereof or a notice of a defect, lien or encumbrance resulting from a violation or alleged violation affecting the Land has been recorded in the Public Records at Date of Policy. This exclusion does not limit the coverage provided under Covered Risks 12, 13, 14 and 16 of this policy.
(b) Any governmental police power not excluded by (a) above, except to the extent that a notice of the exercise thereof or a notice of a defect, lien or encumbrance resulting from a violation or alleged violation affecting the Land has been recorded in the Public Records a Date of Policy. This exclusion does not limit the coverage provided under Covered Risks 12, 13, 14, and 16 of this policy.
2. Rights of eminent domain unless notice of the exercise thereof has been recorded in the Public Records at Date of Policy, but not excluding from coverage any taking which has occurred prior to Date of Policy which would be binding on the rights of a purchaser for value without Knowledge.
3. Defects, liens, encumbrances, adverse claims or other matters:
 - (a) created, suffered, assumed or agreed to by the Insured Claimant;
 - (b) not Known to the Company, not recorded in the Public Records at Date of Policy, but Known to the Insured Claimant and not disclosed in writing to the Company by the Insured Claimant prior to the date the Insured Claimant became an Insured under this policy;
 - (c) resulting in no loss damage to the Insured Claimant;

(d) attaching or created subsequent to Date of Policy (this paragraph does not limit the coverage provided under Covered Risks 8, 16, 18, 19, 20, 21, 22, 23, 24, 25 and 26); or

(e) resulting in loss or damage which would not have been sustained if the Insured Claimant had paid value for the Insured Mortgage.

4. Unenforceability of the lien of the Insured Mortgage because of the inability or failure of the Insured at Date of Policy, or the inability or failure of any subsequent owner of the indebtedness, to comply with applicable doing business laws of the state in which the Land is situated.

5. Invalidity or unenforceability of the lien of the Insured Mortgage, or claim thereof, which arises out of the transaction evidenced by the Insured Mortgage and is based upon usury, except as provided in Covered Risk 27, or any consumer credit protection or truth-in-lending law.

6. Real property taxes or assessments of any governmental authority which become a lien on the Land subsequent to date of Policy. This exclusion does not limit the coverage provided under Covered Risks 7, 8(e) and 26.

7. Any claim of invalidity, unenforceability or lack of priority of the lien of the Insured Mortgage as to advances or modifications made after the Insured has Knowledge that the vestee shown in Schedule A is no longer the owner of the estate or interest covered by this policy. This exclusion does not limit the coverage provided in Covered Risk 8.

8. Lack of priority of the lien of the Insured Mortgage as to each and every advance made after Date of Policy, and all interest charged thereon, over liens, encumbrances and other matters affecting the title, the existence of which are Known to the Insured at:

(a) The time of the advance; or

(b) The time a modification is made to the terms of the Insured Mortgage which changes the rate of interest charged, if the rate of interest is greater as a result of the modification than it would have been before the modification. This exclusion does not limit the coverage provided in Covered Risk 8.

9. The failure of the residential structure, or any portion thereof to have been constructed before, on or after Date of Policy in accordance with applicable building codes. This exclusion does not apply to violations of building codes if notice of the violation appears in the Public Records at Date of Policy.

**ATTACHMENT ONE
(CONTINUED)**

ALTA EXPANDED COVERAGE RESIDENTIAL LOAN POLICY (01-01-08)

EXCLUSIONS FROM COVERAGE

The following matters are expressly excluded from the coverage of this policy and the Company will not pay loss or damage, costs, attorneys' fees or expenses which arise by reason of:

1. (a) Any law, ordinance, permit, or governmental regulation (including those relating to building and zoning) restricting, regulating, prohibiting or relating to
 - (i) the occupancy, use, or enjoyment of the Land;
 - (ii) the character, dimensions or location of any improvement erected on the Land;
 - (iii) the subdivision of land; or
 - (iv) environmental protection;or the effect of any violation of these laws, ordinances or governmental regulations. This Exclusion 1(a) does not modify or limit the coverage provided under Covered Risk 5, 6, 13(c), 13(d), 14 or 16.
 - (b) Any governmental police power. This Exclusion 1(b) does not modify or limit the coverage provided under Covered Risk 5, 6, 13(c), 13(d), 14 or 16.
2. Rights of eminent domain. This Exclusion does not modify or limit the coverage provided under Covered Risk 7 or 8.
3. Defects, liens, encumbrances, adverse claims or other matters:
 - (a) created, suffered, assumed or agreed to by the Insured Claimant;
 - (b) not Known to the Company, not recorded in the Public Records at Date of Policy, but Known to the Insured Claimant and not disclosed in writing to the Company by the Insured Claimant prior to the date the Insured Claimant became an Insured under this policy;
 - (c) resulting in no loss or damage to the Insured Claimant;
 - (d) attaching or created subsequent to Date of Policy (however, this does not modify or limit the coverage provided under Covered Risk 11, 16, 17, 18, 19, 20, 21, 22, 23, 24, 27 or 28); or
 - (e) resulting in loss or damage that would not have been sustained if the Insured Claimant had paid value for the Insured Mortgage.
4. Unenforceability of the lien of the Insured Mortgage because of the inability or failure of an Insured to comply with applicable doing-business laws of the state where the Land is situated.
5. Invalidity or unenforceability in whole or in part of the lien of the Insured Mortgage that arises out of the transaction evidenced by the Insured Mortgage and is based upon usury, or any consumer credit protection or truth-in-lending law. This Exclusion does not modify or limit the coverage provided in Covered Risk 26.
6. Any claim of invalidity, unenforceability or lack of priority of the lien of the Insured Mortgage as to Advances or modifications made after the Insured has Knowledge that the vestee shown in Schedule A is no longer the owner of the estate or interest covered by this policy. This Exclusion does not modify or limit the coverage provided in Covered Risk 11.
7. Any lien on the Title for real estate taxes or assessments imposed by governmental authority and created or attaching subsequent to Date of Policy. This Exclusion does not modify or limit the coverage provided in Covered Risk 11(b) or 25.
8. The failure of the residential structure, or any portion of it, to have been constructed before, on or after Date of Policy in accordance with applicable building codes. This Exclusion does not modify or limit the coverage provided in Covered Risk 5 or 6.