


**SUBJECT PHOTOGRAPHS**

All photographs were taken on March 11, 2017



Looking east along Ranch Gate Road from 128<sup>th</sup> Street




Looking north along 128<sup>th</sup> Street from Ranch Gate Road



Looking northeast toward out parcel from 128<sup>th</sup> Street




Manhole in 128<sup>th</sup> Street




Looking east from the NWC of the subject property




Looking southeast from the NWC of the subject property



Looking south along 128<sup>th</sup> Street from the NWC of the subject property




Looking east from 128<sup>th</sup> Street near the center of the subject property




Looking south along 128<sup>th</sup> Street from near the center of the subject property




Looking north along 128<sup>th</sup> Street from near the center of the subject property




Looking north from the interior of the subject property




Looking west from the interior of the subject property



Looking south from the interior of the subject property



Looking east from the interior of the subject property




Looking east from the SWC of the subject property



Looking northeast from the SWC of the subject property





Looking north from the SWC of the subject property