

**Application
Narrative
Cash Transmittal
Pre-Application
Pre-App Narrative
Pre-App Cash Transmittal
Development Standards**



**Community & Economic Development Division
Planning, Neighborhood & Transportation**

7447 East Indian School Road
Scottsdale, Arizona 85251

Date: 6/21/16
Contact Name: JUSTIN
Firm name: DOUGLAS FREDRIKSON
Address: _____
City, State Zip: _____

RE: Application Accepted for Review.
288 - PA- 2016

Dear Justin PASTERNAK

It has been determined that your Development Application for _____
has been accepted for review.

Upon completion of the Staff's review of the application material, I will inform you in writing or electronically either: 1) the steps necessary to submit additional information or corrections; 2) the date that your Development Application will be scheduled for a public hearing or, 3) City Staff will issue a written or electronic determination pertaining to this application. If you have any questions, or need further assistance please contact me.

Sincerely,

Name: JESUS MURILLO
Title: SENIOR PLANNER
Phone number: 480.312.7849
Email address: jmurillo@scottsdaleaz.gov

28-DR-2016
6/21/16



**Community & Economic Development Division
Planning, Neighborhood & Transportation**

7447 East Indian School Road
Scottsdale, Arizona 85251

Date: _____
Contact Name: _____
Firm name: _____
Address: _____
City, State Zip: _____

RE: Minimal Submittal Comments

_____ - PA- _____

Dear _____:

It has been determined that your Development Application for _____ does not contain the minimal information, and has not been accepted for review.

Please refer to the application checklist and the Minimal Information to be Accepted for Review Checklist, and the Plan & Report Requirements pertaining to the minimal information necessary to be accepted for review.

PLEASE CALL 480-312-7000 TO SCHEDULE A RESUBMITTAL MEETING WITH ME PRIOR TO YOUR PLANNED RESUBMITTAL DATE. DO NOT DROP OFF ANY RESUBMITTAL MATERIAL WITHOUT A SCHEDULED MEETING. THIS WILL HELP MAKE SURE I'M AVAILABLE TO REVIEW YOUR RESUBMITTAL AND PREVENT ANY UNNECESSARY DELAYS. RESUBMITTAL MATERIAL THAT IS DROPPED OFF MAY NOT BE ACCEPTED AND RETURNED TO THE APPLICANT.

These **Minimal Submittal Comments** are valid for a period of 180 days from the date on this letter. The Zoning Administrator may consider an application withdrawn if a revised submittal has not been received within 180 days of the date of this letter (Section 1.305. of the Zoning Ordinance).

Sincerely,

Name: _____
Title: _____
Phone number: _____
Email address: _____



Development Review (Minor) (Administrative Staff Approval) Development Application Checklist

Official Use:	
City Staff Contact: _____	Staff Signature: _____
Phone: _____	Email: _____
Project Name: <u>TROON COUNTRY CLUB RENOVATION</u>	
Property's Address: <u>25000 N WINDY WALK DR SCOTTSDALE AZ 85255</u> A.P.N.: <u>217-02-012T</u>	
Property's Zoning District Designation: <u>R-1 43 ESL (HD)</u>	
Application Request: <u>BUILDING RENOVATION</u>	
Owner: _____	Applicant: <u>JUSTIN PASTERNAK</u>
Company: <u>TROON COUNTRY CLUB</u>	Company: <u>DOUGLAS FREDRIKSON ARCHITECTS</u>
Address: <u>25000 N. WINDY WALK DR</u>	Address: <u>727 E BETHANY HOME ROAD SUITE D123</u>
Phone: _____ Fax: _____	Phone: <u>602. 277. 1625</u> Fax: _____
E-mail: <u>gwallace@TROON.COM</u>	E-mail: <u>jpasternak@dfarchitects.com</u>

PHOENIX
AZ
85014

Submittal Requirements: Please submit materials requested below. All plans must be folded.

<input checked="" type="checkbox"/> Completed Application (this form) and Application Fee - \$ <u>307.00</u> (fee subject to change every July)	<input type="checkbox"/> Landscape Plan (____ copy(ies) - indicate location of existing and new plants, location and dimension of paving, a plant palette with names, symbols, sizes, spacing & quantities, and open space/landscaping calculations.
<input type="checkbox"/> Affidavit of Authority to Act for Property Owner, letter of authorization, or signature below	<input type="checkbox"/> Cross Sections - for all cuts and fills applications
<input type="checkbox"/> Signed Owner Certification Acknowledging Receipt of Notice of Right to Appeal Exactions and Dedications	<input type="checkbox"/> Conceptual Grading & Drainage Plan - show existing, proposed drainage flows, channels, retention, etc.
<input type="checkbox"/> Request for Site Visits and/or Inspections form	<input type="checkbox"/> Copy of Liquor License Application (for all bars or restaurants patio applications)
<input type="checkbox"/> Narrative - describing nature of request	<input type="checkbox"/> Airport Vicinity Development Checklist
<input type="checkbox"/> Homeowners or Property Owners Association Approval	<input type="checkbox"/> Floor Plan(s) - show additions, alterations, or new structures. The floor plan shall be dimensioned and clearly delineate existing and proposed construction.
<input type="checkbox"/> Color photographs of site - include area of request	<input type="checkbox"/> Exterior Lighting - provide cut sheets, details and photometrics for any proposed lighting.
<input type="checkbox"/> Site plan (____ copy(ies) indicate the extent and location of additions, buildings and other structures, dimensions of existing and proposed structures, sidewalks, and/or driveways as well as any required setbacks.	<input type="checkbox"/> Other: _____
<input type="checkbox"/> Material Samples - color chips, awning fabric, glazing, etc.	
<input type="checkbox"/> Elevation Drawings or Color Photo simulations (____ copy(ies) - of additions, buildings, or other changes with materials and colors noted and keyed	

Please indicate in the checkbox below the requested review methodology (please see the descriptions on page 2):

<input checked="" type="checkbox"/> Enhanced Application Review:	I hereby authorize the City of Scottsdale to review this application utilizing the Enhanced Application Review methodology.
<input type="checkbox"/> Standard Application Review:	I hereby authorize the City of Scottsdale to review this application utilizing the Standard Application Review methodology.

_____ Owner Signature	_____ Agent/Applicant Signature
--------------------------	------------------------------------



Development Review

Methodologies and Required Notice

The City of Scottsdale maintains a business and resident friendly approach to new development and improvements to existing developments. In order to provide for flexibility in the review of Development Applications, and Applications for Permitting, the City of Scottsdale provides two methodologies from which an owner or agent may choose to have the City process the application. The methodologies are:

1. Enhanced Application Review Methodology

Within the parameters of the Regulatory Bill-of-Rights of the Arizona Revised Statutes, the Enhanced Application Review method is intended to increase the likelihood that the applicant will obtain an earlier favorable written decision or recommendation upon completion of the city's reviews. To accomplish this objective, the Enhanced Application Review allows:

- the applicant and City staff to maintain open and frequent communication (written, electronic, telephone, meeting, etc.) during the application review;
- City staff and the applicant to collaboratively work together regarding an application; and
- City staff to make requests for additional information and the applicant to submit revisions to address code, ordinance, or policy deficiencies in an expeditious manner.

Generally, the on-going communication and the collaborative work environment will allow the review of an application to be expedited within the published Staff Review Time frames.

2. Standard Application Review Methodology:

Under the Standard Application Review, the application is processed in accordance with the Regulatory Bill-of-Rights of the Arizona Revised Statutes. These provisions significantly minimize the applicant's ability to collaboratively work with City Staff to resolve application code, ordinance, or policy deficiencies during the review of an application. After the completion the city's review, a written approval or denial, recommendation of approval or denial, or a written request for additional information will be provided.

The City is not required to provide an applicant the opportunity to resolve application deficiencies, and staff is not permitted to discuss or request additional information that may otherwise resolve a deficiency during the time the City has the application. Since the applicant's ability to collaboratively work with Staff's to resolve deficiencies is limited, the total Staff Review Time and the likelihood of a written denial, or recommendation of denial is significantly increased.

Notice

1. Pursuant to A.R.S. §9-836, an applicant may receive a clarification from the City regarding interpretation or application of a statute, ordinance, code or authorized substantive policy statement. A request to clarify an interpretation or application of a statute, ordinance, code, policy statement administered by the Planning and Development Services Division shall be submitted in writing to the One Stop Shop to the attention of the Planning and Development Services Director or designee. All such requests must be submitted in accordance with the A.R.S. §9-839 and the City's applicable administrative policies available at the Planning and Development Services Division's One Stop Shop, or from the city's website: <http://www.scottsdaleaz.gov/bldgresources/forms>.

Planning and Development Services Division
One Stop Shop
Planning and Development Services Director
7447 E. Indian School Rd, Suite 105
Scottsdale, AZ 85251

Planning and Development Services

7447 East Indian School Road Suite 105, Scottsdale, Arizona 85251 Phone: 480-312-7000 Fax: 480-312-7088

City of Scottsdale Website: www.scottsdaleaz.gov

Page 2 of 5

Revision Date: 05/18/2015



Development Application Process

Enhanced Application Review

Staff Review Applications: SA, WM, & MD

Enhanced Application Review Methodology

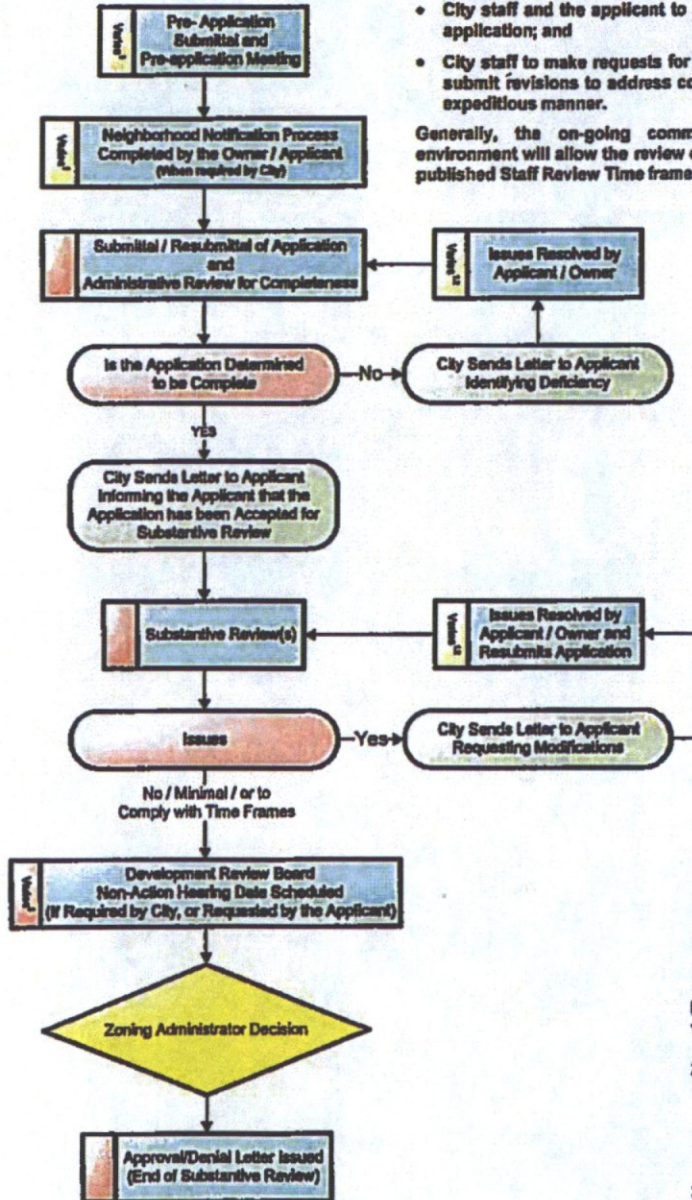
Within the parameters of the Regulatory Bill-of-Rights of the Arizona Revised Statutes, the Enhanced Application Review method is intended to increase the likelihood that the applicant will obtain an earlier favorable written decision or recommendation upon completion of the city's reviews. To accomplish this objective, the Enhanced Application Review allows:

- the applicant and City staff to maintain open and frequent communication (written, electronic, telephone, meeting, etc.) during the application review;
- City staff and the applicant to collaboratively work together regarding an application; and
- City staff to make requests for additional information and the applicant to submit revisions to address code, ordinance, or policy deficiencies in an expeditious manner.

Generally, the on-going communication and the collaborative work environment will allow the review of an application to be expedited within the published Staff Review Time frames.

Application Types:

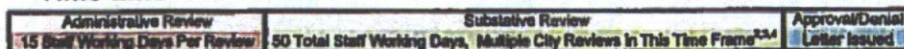
- Development Review – Minor (SA)
- Wash Modifications (WM)
- Land Division – Minor Subdivision (MD)



Notes:

1. Time period determined by owner/ applicant.
2. All reviews and time frames are suspended from the date a the letter is issued requesting additional information until the date the City receives the resubmittal from the owner/applicant.
3. Owner/applicant may agree to extend the time frame by 25 percent

Time Line



Planning and Development Services

7447 E Indian School Road, Suite 105, Scottsdale, AZ 84251 • Phone: 480-312-7000 • Fax: 480-312-7088

City of Scottsdale Website: www.scottsdaleaz.gov



Development Application Process

Standard Application Review

Staff Review Applications: SA, WM, & MD

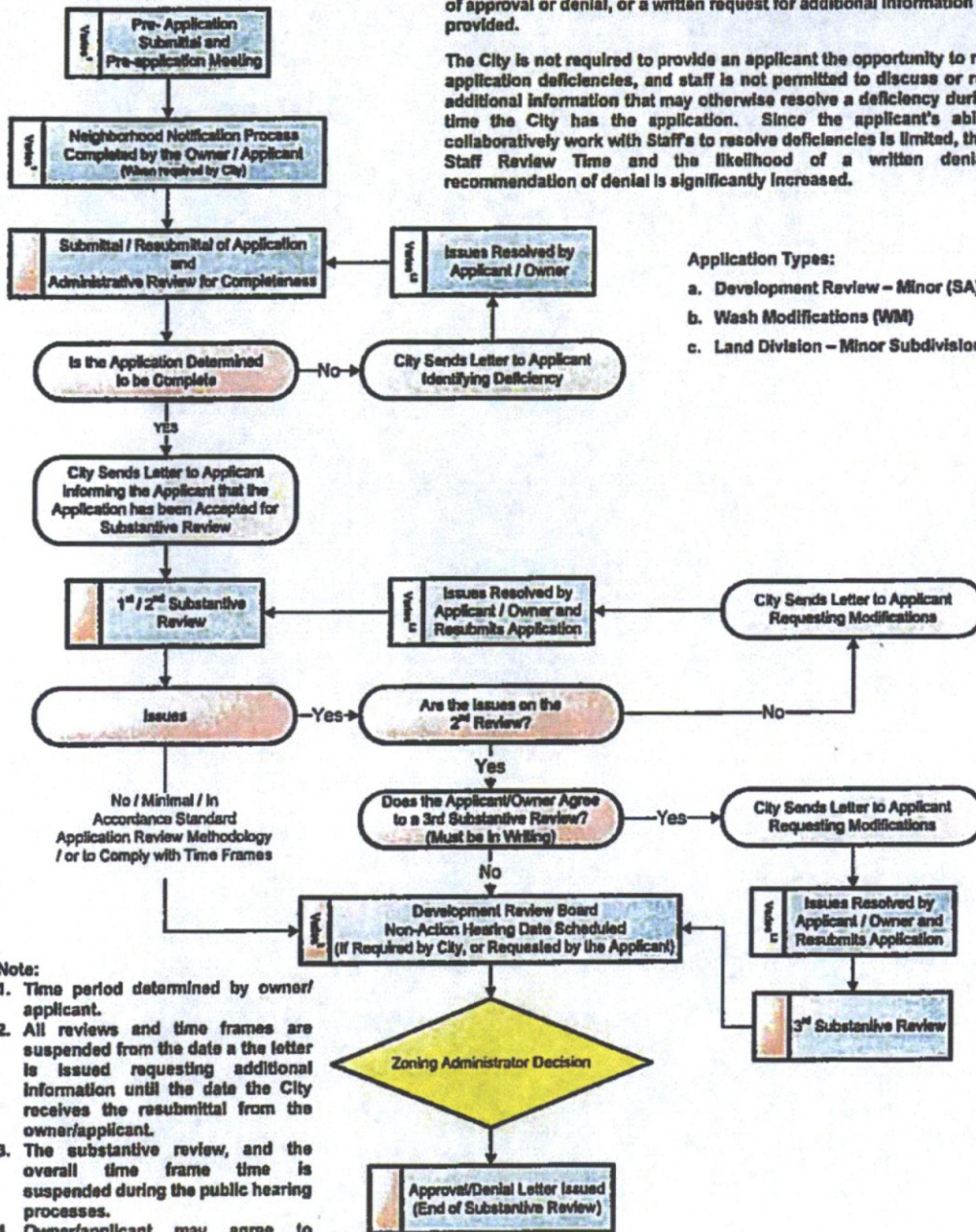
Standard Application Review Methodology:

Under the Standard Application Review, the application is processed in accordance with the Regulatory Bill-of-Rights of the Arizona Revised Statutes. These provisions significantly minimize the applicant's ability to collaboratively work with City Staff to resolve application code, ordinance, or policy deficiencies during the review of an application. After the completion the city's review, a written approval or denial, recommendation of approval or denial, or a written request for additional information will be provided.

The City is not required to provide an applicant the opportunity to resolve application deficiencies, and staff is not permitted to discuss or request additional information that may otherwise resolve a deficiency during the time the City has the application. Since the applicant's ability to collaboratively work with Staff's to resolve deficiencies is limited, the total Staff Review Time and the likelihood of a written denial, or recommendation of denial is significantly increased.

Application Types:

- a. Development Review – Minor (SA)
- b. Wash Modifications (WM)
- c. Land Division – Minor Subdivision (MD)



Note:

1. Time period determined by owner/ applicant.
2. All reviews and time frames are suspended from the date a the letter is issued requesting additional information until the date the City receives the resubmittal from the owner/applicant.
3. The substantive review, and the overall time frame time is suspended during the public hearing processes.
4. Owner/applicant may agree to extend the time frame by 25 percent

Time Line





Development Review (Minor) (Administrative Staff Approval) Arizona Revised Statutes Notice

59-834. Prohibited acts by municipalities and employees; enforcement; notice

- A. A municipality shall not base a licensing decision in whole or in part on a licensing requirement or condition that is not specifically authorized by statute, rule, ordinance or code. A general grant of authority does not constitute a basis for imposing a licensing requirement or condition unless the authority specifically authorizes the requirement or condition.
- B. Unless specifically authorized, a municipality shall avoid duplication of other laws that do not enhance regulatory clarity and shall avoid dual permitting to the maximum extent practicable.
- C. This section does not prohibit municipal flexibility to issue licenses or adopt ordinances or codes.
- D. A municipality shall not request or initiate discussions with a person about waiving that person's rights.
- E. This section may be enforced in a private civil action and relief may be awarded against a municipality. The court may award reasonable attorney fees, damages and all fees associated with the license application to a party that prevails in an action against a municipality for a violation of this section.
- F. A municipal employee may not intentionally or knowingly violate this section. A violation of this section is cause for disciplinary action or dismissal pursuant to the municipality's adopted personnel policy.
- G. This section does not abrogate the immunity provided by section 12-820.01 or 12-820.02.



City of Scottsdale Cash Transmittal

106891

106891
 00914112
 1 6/21/2016 PLN-1STOP
 CRIV HPTC600512
 6/21/2016 1:24 PM
 \$307.00

Received From :

TROON COUNTRY CLUB
 25000 N WINDY WALK DR
 SCOTTSDALE, AZ 85262
 480-473-5090

Bill To :

Douglas Fredrikson Architects
 727 E BETHANY HOME RD STE D-123
 PHOENIX, AZ 85014
 602-277-1625 x 307

Reference #	228-PA-2016	Issued Date	6/21/2016
Address	25000 N WINDY WALK DR	Paid Date	
Subdivision	PINNACLE PEAK VILLAGE EAST ROADWAYS	Payment Type	CHECK
Marketing Name		Cost Center	
MCR	274-04	County	No
APN	217-02-012T	Gross Lot Area	0
Owner Information		NAOS Lot Area	0
TROON GOLF & COUNTRY CLUB		Net Lot Area	
25000 N WINDY WALK DR		Number of Units	1
SCOTTSDALE, AZ 85255		Density	
480-473-5090		Meter Size	QS 46-53

Code	Description	Additional	Qty	Amount	Account Number
3166	STAFF APPROVAL (MINOR-CASE)		1	\$307.00	100-21300-44221

28-DR-2016
6/21/16

SIGNED BY JUSTIN PASTERNAK ON 6/21/2016

Total Amount **\$307.00**

(When a credit card is used as payment I agree to pay the above total amount according to the Card Issuer Agreement.)

TO HAVE WATER METER SET - CALL 480-312-5650 AND REFER TO TRANSMITTAL # 106891



Development Review

Development Application Checklist

Minimal Submittal Requirements:

At your pre-application meeting, your project coordinator will identify which items indicated on this Development Application checklist are required to be submitted. A Development Application that does not include all items indicated on this checklist may be rejected immediately. A Development Application that is received by the City does not constitute that the application meets the minimum submittal requirements to be reviewed.

In addition to the items on this checklist, to avoid delays in the review of your application, all Plans, Graphics, Reports and other additional information that is to be submitted shall be provided in accordance with the:

- requirements specified in the Plan & Report Requirements For Development Applications Checklist;
- Design Standards & Policies Manual;
- requirements of Scottsdale Revised Code (including the Zoning Ordinance); and
- stipulations, including any additional submittal requirements identified in the stipulations, of any Development Application approved that this application is reliant upon; and
- the city's design guidelines.

If you have any question regarding the information above, or items indicated on this application checklist, please contact your project coordinator. His/her contact information is on the page 12 of this application.

Please be advised that a Development Application received by the City that is inconsistent with information submitted with the corresponding pre-application may be rejected immediately, and may be required to submit a separate: pre-application, a new Development Application, and pay all additional fees.

Prior to application submittal, please research original zoning case history to find the original adopted ordinance(s) and exhibit(s) to confirm the zoning for the property. This will help to define your application accurately. The City's full-service Records Department can assist.

PART I -- GENERAL REQUIREMENTS

Req'd	Rec'd	Description of Documents Required for Complete Application. No application shall be accepted without all items marked below.
<input checked="" type="checkbox"/>	<input type="checkbox"/>	1. Development Review Application Checklist (this list)
<input checked="" type="checkbox"/>	<input checked="" type="checkbox"/>	2. Application Fee \$ <u>307.00</u> (subject to change every July)
<input checked="" type="checkbox"/>	<input type="checkbox"/>	3. Completed Development Application Form (form provided) <ul style="list-style-type: none"> • The applicant/agent shall select a review methodology on the application form (Enhanced Application Review or Standard Application Review). • If a review methodology is not selected, the application will be review under the Standard Application Review methodology.
<input checked="" type="checkbox"/>	<input type="checkbox"/>	4. Request to Submit Concurrent Development Applications (form provided) MINUTE SUPERVISOR
<input checked="" type="checkbox"/>	<input type="checkbox"/>	5. Letter of Authorization (from property owner(s) if property owner did not sign the application form)

Planning and Development Services

7447 E Indian School Road Suite 105, Scottsdale, AZ 85251 Phone: 480-312-7000 Fax: 480-312-

28-DR-2016
6/21/16

Development Review Application Checklist

<input checked="" type="checkbox"/>	<input type="checkbox"/>	6. Affidavit of Authorization to Act for Property Owner (required if the property owner is a corporation, trust, partnership, etc. and/or the property owner(s) will be represented by an applicant that will act on behalf of the property owner. (form provided)		
<input checked="" type="checkbox"/>	<input type="checkbox"/>	7. Appeals of Required Dedications or Exactions (form provided)		
<input checked="" type="checkbox"/>	<input type="checkbox"/>	8. Commitment for Title Insurance – No older than 30 days from the submittal date (requirements form provided) <ul style="list-style-type: none"> • 8-1/2" x 11" – 1 copy • Include complete Schedule A and Schedule B. 		
<input checked="" type="checkbox"/>	<input type="checkbox"/>	9. Legal Description: (if not provided in Commitment for Title Insurance) WITH MINOR SUPERVISION <ul style="list-style-type: none"> • 8-1/2" x 11" – 2 copies 		
<input checked="" type="checkbox"/>	<input type="checkbox"/>	10. Results of ALTA Survey (24" x 36") FOLDED <ul style="list-style-type: none"> • 24" x 36" – 1 copy, folded (The ALTA Survey shall not be more than 30 days old) 		
<input checked="" type="checkbox"/>	<input type="checkbox"/>	11. Request for Site Visits and/or Inspections Form (form provided)		
		12. Addressing Requirements (form provided)		
		13. Design Guidelines <table style="width: 100%; border: none;"> <tr> <td style="width: 50%; vertical-align: top;"> <input checked="" type="checkbox"/> Sensitive Design Program <input checked="" type="checkbox"/> Design Standards and Policies Manual <input type="checkbox"/> Commercial Retail <input type="checkbox"/> Gas Station & Convenience Stores <input type="checkbox"/> Environmentally Sensitive Land Ordinance <input type="checkbox"/> Downtown Urban Design and Architectural Guidelines </td> <td style="width: 50%; vertical-align: top;"> <input checked="" type="checkbox"/> MAG Supplements <input type="checkbox"/> Scenic Corridors Design <input type="checkbox"/> Office Design Guidelines <input type="checkbox"/> Restaurants <input type="checkbox"/> Lighting Design Guidelines <input type="checkbox"/> Shading <input type="checkbox"/> Desert Parks Golf Course </td> </tr> </table> <ul style="list-style-type: none"> • The above reference design guidelines, standards, policies, and additional information may be found on the City's website at: http://www.scottsdaleaz.gov/design 	<input checked="" type="checkbox"/> Sensitive Design Program <input checked="" type="checkbox"/> Design Standards and Policies Manual <input type="checkbox"/> Commercial Retail <input type="checkbox"/> Gas Station & Convenience Stores <input type="checkbox"/> Environmentally Sensitive Land Ordinance <input type="checkbox"/> Downtown Urban Design and Architectural Guidelines	<input checked="" type="checkbox"/> MAG Supplements <input type="checkbox"/> Scenic Corridors Design <input type="checkbox"/> Office Design Guidelines <input type="checkbox"/> Restaurants <input type="checkbox"/> Lighting Design Guidelines <input type="checkbox"/> Shading <input type="checkbox"/> Desert Parks Golf Course
<input checked="" type="checkbox"/> Sensitive Design Program <input checked="" type="checkbox"/> Design Standards and Policies Manual <input type="checkbox"/> Commercial Retail <input type="checkbox"/> Gas Station & Convenience Stores <input type="checkbox"/> Environmentally Sensitive Land Ordinance <input type="checkbox"/> Downtown Urban Design and Architectural Guidelines	<input checked="" type="checkbox"/> MAG Supplements <input type="checkbox"/> Scenic Corridors Design <input type="checkbox"/> Office Design Guidelines <input type="checkbox"/> Restaurants <input type="checkbox"/> Lighting Design Guidelines <input type="checkbox"/> Shading <input type="checkbox"/> Desert Parks Golf Course			
<input checked="" type="checkbox"/>	<input type="checkbox"/>	14. Neighborhood Notification Process Requirements: (form provided) <ul style="list-style-type: none"> • Provide one copy of the Neighborhood Notification Report • Provide one copy of the Community Input Certification attached to the Neighborhood Notification Report • If substantial modifications are made to an application, additional notification may be required by the Zoning Administrator, or designee. When required, provide one copy of the Neighborhood Notification Report addendum. 		
		15. Request for Neighborhood Group Contact information (form provided)		
<input checked="" type="checkbox"/>	<input type="checkbox"/>	16. Photo Exhibit of Existing Conditions: Printed digital photos on 8-1/2"x11" Paper (form provided) <ul style="list-style-type: none"> • 8-1/2" x 11" - 1 copy of the set of prints • <u>See attached Existing Conditions Photo Exhibit</u> graphic showing required photograph locations and numbers. • 8-1/2" x 11" - 11 copies of the set of prints (Delayed submittal). At the time your Project Coordinator is preparing the public hearing report(s), he/she will request these items - they are to be submitted by the date indicated in the request. 		

Planning and Development Services Division

7447 E Indian School Road Suite 105, Scottsdale, AZ 85251 Phone: 480-312-7000 Fax: 480-312-7088

Development Review Application Checklist

<input checked="" type="checkbox"/>	<input type="checkbox"/>	17. Archaeological Resources (information sheets provided) <ul style="list-style-type: none"> <input type="checkbox"/> Certificate of No Effect / Approval Application (form provided) <input type="checkbox"/> Archaeology Survey and Report - 3 copies <input type="checkbox"/> Archaeology 'Records Check' Report Only - 3 copies <input type="checkbox"/> Copies of Previous Archeological Research - 1 copy
<input checked="" type="checkbox"/>	<input type="checkbox"/>	18. Completed Airport Vicinity Development Checklist – Your property is located within the vicinity of the Scottsdale Municipal Airport (within 20,000 foot radius of the runway; information packet provided) <ul style="list-style-type: none"> <input type="checkbox"/> Airport Data Page <input type="checkbox"/> Aviation Fuel Dispensing Installation Approval form <input type="checkbox"/> Heliport (requires a Conditional Use Permit)
<input checked="" type="checkbox"/>	<input type="checkbox"/>	19. ESLO Wash Modifications Development Application (application provided) IF, APPLICABLE <ul style="list-style-type: none"> • The ESLO Wash Modifications Development Application is to be submitted concurrently with this Development Review Application.

PART II – REQUIRED PLANS & RELATED DATA

Req'd	Rec'd	Description of Documents Required for Complete Application. No application shall be accepted without all items marked below.
<input checked="" type="checkbox"/>	<input type="checkbox"/>	20. Plan & Report Requirements For Development Applications Checklist (form provided)
<input checked="" type="checkbox"/>	<input type="checkbox"/>	21. Application Narrative <ul style="list-style-type: none"> • 8 ½" x 11" – 4 copies` 1. The application narrative shall specify how the proposal separately addresses each of the applicable Development Review Board criteria. (Form provided) 2. Historic Property. If the property is an existing or potential historic property, describing how the proposal preserves the historic character or compliance with property's existing Historic Preservation Plan.
<input checked="" type="checkbox"/>	<input type="checkbox"/>	22. Context Aerial with the proposed site improvements superimposed <ul style="list-style-type: none"> • 24" x 36" – 2 color copies, folded • 11" x 17" – 1 color copy • 8 ½" x 11" – 1 color copies (quality suitable for reproduction) <p>Aerial shall not be more than 1 year old and shall include and overlay of the site plan showing lot lines, tracts, easements, street locations/names and surrounding zoning for a radius from the site of:</p> <p>_____ 750 foot radius from site</p> <p>_____ 1/4 mile radius from site</p> <p>_____ Other: _____</p>

Planning and Development Services Division

7447 E Indian School Road Suite 105, Scottsdale, AZ 85251 Phone: 480-312-7000 Fax: 480-312-7088

Development Review Application Checklist

<input checked="" type="checkbox"/>	<input type="checkbox"/>	<p>23. Site Plan</p> <ul style="list-style-type: none"> • 24" x 36" – 12 copies, folded • 11" x 17" – 1 copy (quality suitable for reproduction) • 8 ½" x 11" – 1 copy (quality suitable for reproduction) • Digital - 1 copy (Text and drawing shall be black and white, and in the DWF format)
<input checked="" type="checkbox"/>	<input type="checkbox"/>	<p>24. Site Details (Elevations of screen walls, site walls, refuse enclosure, carport, lot light pole, trellis, etc.)</p> <ul style="list-style-type: none"> • 24" x 36" – 2 copies, folded • 11" x 17" – 1 copy (quality suitable for reproduction) • 8 ½" x 11" – 1 copy (quality suitable for reproduction)
<input checked="" type="checkbox"/>	<input type="checkbox"/>	<p>25. Open Space Plan (Site Plan Worksheet) (Example Provided)</p> <ul style="list-style-type: none"> • 24" x 36" – 2 copies, folded • 11" x 17" – 1 copy (quality suitable for reproduction) • 8 ½" x 11" – 1 copy (quality suitable for reproduction) • Digital - 1 copy (Text and drawing shall be black and white, and in the DWF format)
<input checked="" type="checkbox"/>	<input type="checkbox"/>	<p>26. Site Cross Sections</p> <ul style="list-style-type: none"> • 24" x 36" 1 – copy, folded • 11" x 17" 1 – copy, folded
<input checked="" type="checkbox"/>	<input type="checkbox"/>	<p>27. Natural Area Open Space Plan (ESL Areas)</p> <ul style="list-style-type: none"> • 24" x 36" – 2 copies, folded • 11" x 17" – 1 copy (quality suitable for reproduction) • 8 ½" x 11" – 1 copy (quality suitable for reproduction) • Digital - 1 copy (Text and drawing shall be black and white, and in the DWF format)
<input checked="" type="checkbox"/>	<input type="checkbox"/>	<p>28. Topography and slope analysis plan (ESL Areas)</p> <ul style="list-style-type: none"> • 24" x 36" 1 – copy, folded
<input checked="" type="checkbox"/>	<input type="checkbox"/>	<p>29. Phasing Plan</p> <ul style="list-style-type: none"> • 24" x 36" – 2 copies, folded • 11" x 17" – 1 copy (quality suitable for reproduction) • 8 ½" x 11" – 1 copy (quality suitable for reproduction)
<input checked="" type="checkbox"/>	<input type="checkbox"/>	<p>30. Landscape Plan IF APPLICABLE</p> <ul style="list-style-type: none"> • 24" x 36" – 2 copies, folded of <u>black and white line drawings</u> (a grayscale copy of the color Landscape Plan will not be accept.) • 11" x 17" – 1 copy, folded (quality suitable for reproduction) • 8 ½" x 11" – 1 copy (quality suitable for reproduction) • Digital - 1 copy (Text and drawing shall be black and white, and in the DWF format)

Planning and Development Services Division

7447 E Indian School Road Suite 105, Scottsdale, AZ 85251 Phone: 480-312-7000 Fax: 480-312-7088

Development Review Application Checklist

✓ SITE	<input checked="" type="checkbox"/>	<input type="checkbox"/>	<p>31. Hardscape Plan</p> <ul style="list-style-type: none"> • 24" x 36" – 2 copies, folded of <u>black and white line drawings</u> (a grayscale copy of the color Landscape Plan will not be accept.) • 11" x 17" – 1 copy, folded (quality suitable for reproduction) • 8 ½" x 11" – 1 copy (quality suitable for reproduction)
	<input type="checkbox"/>	<input type="checkbox"/>	<p>32. Transitions Plan</p> <ul style="list-style-type: none"> • 24" x 36" – 2 copies, folded • 11" x 17" – 1 copy (quality suitable for reproduction) • 8 ½" x 11" – 1 copy (quality suitable for reproduction) • Digital – 1 copy (Text and drawing shall be black and white, and in the DWF format)
✓ SITE	<input checked="" type="checkbox"/>	<input type="checkbox"/>	<p>33. Parking Plan <i>IF APPLICABLE (CHARMINA)</i></p> <ul style="list-style-type: none"> • 24" x 36" – 1 copy, folded • 11" x 17" – 1 copy (quality suitable for reproduction) • 8 ½" x 11" – 1 copy (quality suitable for reproduction)
	<input type="checkbox"/>	<input type="checkbox"/>	<p>34. Parking Master Plan</p> <p>See the City's <u>Zoning Ordinance, Article IX</u> for specific submittal and content requirements for Parking Master Plan. The report shall be bound (3 ring, GBC or coil wire, no staples) with card stock front and back covers, and must include all required exhibits.</p> <ul style="list-style-type: none"> • 8-1/2" x 11" - 2 copies
X	<input checked="" type="checkbox"/>	<input type="checkbox"/>	<p>35. Pedestrian and Vehicular Circulation <i>IF APPLICABLE (CHARMINA)</i></p> <ul style="list-style-type: none"> • 24" x 36" – 1 copy, folded • 11" x 17" – 1 copy, folded (quality suitable for reproduction) • 8 ½" x 11" – 1 copy (quality suitable for reproduction) • Digital – 1 copy (Text and drawing shall be black and white, and in the DWF format)
	<input type="checkbox"/>	<input type="checkbox"/>	<p>36. Bikeways & Trails Plan</p> <ul style="list-style-type: none"> • 24" x 36" – 1 copy, folded • 11" x 17" – 1 copy, folded (quality suitable for reproduction) • 8 ½" x 11" – 1 copy (quality suitable for reproduction)
	<input checked="" type="checkbox"/>	<input type="checkbox"/>	<p>37. Elevations</p> <ul style="list-style-type: none"> • 24" x 36" – 2 folded black and white line drawing copies (a grayscale copy of the color elevations will not be accepted.) • 24" x 36" – 2 color copies, folded • 11" x 17" – 1 color copy, folded (quality suitable for reproduction) • 11" x 17" – 1 black and white line drawing copy, folded (quality suitable for reproduction) • 8 ½" x 11" – 1 color copy, (quality suitable for reproduction) • 8 ½" x 11" – 1 black and white line drawing copy, folded (quality suitable for reproduction) • Digital – 1 copy (Text and drawing shall be black and white, and in the DWF format)

Planning and Development Services Division

7447 E Indian School Road Suite 105, Scottsdale, AZ 85251 Phone: 480-312-7000 Fax: 480-312-7088

Development Review Application Checklist

<input checked="" type="checkbox"/>	<input type="checkbox"/>	<p><i>needed</i></p> <p>38. Elevations Worksheet(s) Required for all Development applications to zoned Planned Unit Development (PUD) and in the Downtown Area.</p> <ul style="list-style-type: none"> • 24" x 36" – 2 copies, folded • Digital – 1 copy (Text and drawing shall be black and white, and in the DWF format)
<input type="checkbox"/>	<input type="checkbox"/>	<p>39. Perspectives</p> <ul style="list-style-type: none"> • 24" x 36" – 1 color copy, folded • 11" x 17" – 1 color copy, folded (quality suitable for reproduction) • 8 ½" x 11" – 1 color copy (quality suitable for reproduction)
<input type="checkbox"/>	<input type="checkbox"/>	<p>40. Streetscape Elevation(s)</p> <ul style="list-style-type: none"> • 24" x 36" – 1 color copy, folded • 11" x 17" – 1 color copy, folded (quality suitable for reproduction) • 8 ½" x 11" – 1 color copy (quality suitable for reproduction)
<input type="checkbox"/>	<input type="checkbox"/>	<p>41. Wall Elevations and Details and/or Entry Feature Elevations and Details</p> <ul style="list-style-type: none"> • 24" x 36" – 1 color copy, folded • 11" x 17" – 1 color copy, folded (quality suitable for reproduction) • 8 ½" x 11" – 1 color copy (quality suitable for reproduction)
<input checked="" type="checkbox"/>	<input type="checkbox"/>	<p>42. Floor Plans</p> <ul style="list-style-type: none"> • 24" x 36" – 1 copy, folded • 11" x 17" – 1 copy, folded (quality suitable for reproduction) • Digital – 1 copy (Text and drawing shall be black and white, and in the DWF format)
<input checked="" type="checkbox"/>	<input type="checkbox"/>	<p>43. Floor Plan Worksheet(s) (Required for restaurants, bars or development containing there-of, and multi-family developments):</p> <ul style="list-style-type: none"> • 24" x 36" – 1 copy, folded • 11" x 17" – 1 copy, folded (quality suitable for reproduction) • Digital – 1 copy (Text and drawing shall be black and white, and in the DWF format)
<input checked="" type="checkbox"/>	<input type="checkbox"/>	<p>44. Roof Plan Worksheet(s)</p> <ul style="list-style-type: none"> • 24" x 36" – 1 copy, folded • Digital – 1 copy (Text and drawing shall be black and white, and in the DWF format)
<input type="checkbox"/>	<input type="checkbox"/>	<p>45. Sign Details</p> <ul style="list-style-type: none"> • 11" x 17" – 1 color copy, folded (quality suitable for reproduction) • 11" x 17" – 1 black and white line drawing copy, folded (quality suitable for reproduction) • 8 ½" x 11" – 1 color copy (quality suitable for reproduction) • 8 ½" x 11" – 1 black and white line drawing copy, folded (quality suitable for reproduction)

Planning and Development Services Division

7447 E Indian School Road Suite 105, Scottsdale, AZ 85251 Phone: 480-312-7000 Fax: 480-312-7088

Development Review Application Checklist

<input checked="" type="checkbox"/>	<input type="checkbox"/>	<p>46. Exterior Lighting Site Plan (including exterior building mounted fixtures)</p> <ul style="list-style-type: none"> • 24" x 36" – 1 copy, folded • 11" x 17" – 1 copy, folded (quality suitable for reproduction)
<input checked="" type="checkbox"/>	<input type="checkbox"/>	<p>47. Exterior Lighting Photometric Analysis (policy provided)</p> <ul style="list-style-type: none"> • 24" x 36" – 1 copy, folded • 11" x 17" – 1 copy, folded (quality suitable for reproduction)
<input checked="" type="checkbox"/>	<input type="checkbox"/>	<p>48. Manufacturer Cut Sheets of All Proposed Lighting</p> <ul style="list-style-type: none"> • 24" x 36" – 1 copy, folded • 11" x 17" – 1 copy, folded (quality suitable for reproduction)
<input checked="" type="checkbox"/>	<input type="checkbox"/>	<p>49. Cultural Improvement Program Plan</p> <p style="margin-left: 20px;">_____ Conceptual design of location</p> <ul style="list-style-type: none"> • 11" x 17" – 1 copy, folded (quality suitable for reproduction) • 8 1/2" x 11" – 1 color copies (quality suitable for reproduction) • 1 – copy of the approval letter for the artwork design from Scottsdale Cultural Council (Scottsdale Public Art) <p style="margin-left: 20px;">_____ Narrative explanation of the methodology to comply with the requirement/contribution.</p>
<input checked="" type="checkbox"/>	<input type="checkbox"/>	<p>50. Sensitive Design Concept Plan and Proposed Design Guidelines (Architectural, landscape, hardscape, exterior lighting, community features, common structures, etc.)</p> <ul style="list-style-type: none"> • 11" x 17" – 1 copy, folded (quality suitable for reproduction) • 8 1/2" x 11" – 1 copy (quality suitable for reproduction)
<input checked="" type="checkbox"/>	<input type="checkbox"/>	<p>51. Master Thematic Architectural Character Plan</p> <ul style="list-style-type: none"> • 11" x 17" – 1 copy, folded (quality suitable for reproduction) • 8 1/2" x 11" – 1 copy (quality suitable for reproduction)
<input checked="" type="checkbox"/>	<input type="checkbox"/>	<p>52. Drainage Report (information provided)</p> <p>See the City's <u>Design Standards & Policies Manual</u> for specific submittal and content requirements for drainage report. The report shall be bound (3 ring, GBC or coil wire, no staples) with card stock front and back covers, and must include all required exhibits, full color aerial, topography maps and preliminary grading and drainage plans. Full size plans/maps shall be folded and contained in pockets.</p> <ul style="list-style-type: none"> • 8-1/2" x 11" - 2 copies of the Drainage Report including full size plans/maps in pockets
<input checked="" type="checkbox"/>	<input type="checkbox"/>	<p>53. Master Drainage Plan</p> <p>See the City's <u>Design Standards & Policies Manual</u> for specific submittal and content requirements for Master Drainage Report. The report shall be bound (3 ring, GBC or coil wire, no staples) with card stock front and back covers, and must include all required exhibits, full color aerial, topography maps and preliminary grading and drainage plans. Full size plans/maps shall be folded and contained in pockets.</p> <ul style="list-style-type: none"> • 8-1/2" x 11" - 2 copies of the Drainage Report including full size plans/maps in pockets

Development Review Application Checklist

<input checked="" type="checkbox"/>	<input checked="" type="checkbox"/>	<p>54. Preliminary Basis of Design Report for Water and Wastewater</p> <p>See the City's <u>Design Standards & Policies Manual</u> for specific submittal and content requirements for Basis of Design Report for Water. The report shall be bound and must include all required exhibits and plans.</p> <ul style="list-style-type: none"> • 8-1/2" x 11" - 3 copies of the Report including full size plans/maps in pockets
<input checked="" type="checkbox"/>	<input checked="" type="checkbox"/>	<p>55. Preliminary Basis of Design Report for Wastewater</p> <p>See the City's <u>Design Standards & Policies Manual</u> for specific submittal and content requirements for Design Report for Wastewater. The report shall be bound and must include all required exhibits and plans.</p> <ul style="list-style-type: none"> • 8-1/2" x 11" - 3 copies of the Report including full size plans/maps in pockets
<input checked="" type="checkbox"/>	<input checked="" type="checkbox"/>	<p>56. Water Sampling Station</p> <ul style="list-style-type: none"> • Show location of sample stations on the site plan. • Fax 8 1/2" x 11" copy of the site plan with sampling stations to the Water Quality Division. • Attn: Craig Miller. Fax 480-312-8728/ Phone 480-312-8743
<input checked="" type="checkbox"/>	<input checked="" type="checkbox"/>	<p>57. Water Of Approval For Fountains Or Water Features from the Water Conservation Office</p> <p>Please contact Elisa Klein at 480-312-5670</p> <ul style="list-style-type: none"> • 1 copy of the approval from the Water Conservation Office
<input checked="" type="checkbox"/>	<input checked="" type="checkbox"/>	<p>58. Native Plant Submittal:</p> <ul style="list-style-type: none"> • 24" x 36" 1 – copy, folded. <p>(Aerial with site plan overlay to show spatial relationships of existing protected plants and significant concentrations on vegetation to proposed development)</p>
<input type="checkbox"/>	<input type="checkbox"/>	<p>59. Transportation Impact & Mitigation Analysis (TIMA) (information provided)</p> <p>Please review the City's Design Standards & Policies Manual and Transportation Impact and Mitigation Analysis Requirements provided with the application material for the specific requirements. The report shall be bound (3 ring, GBC or coil wire, no staples) with card stock front and back covers, and must include all required exhibits, and plans.</p> <ul style="list-style-type: none"> <input type="checkbox"/> Category 1 Study <input type="checkbox"/> Category 2 Study <input type="checkbox"/> Category 3 Study <ul style="list-style-type: none"> • 8-1/2" x 11" - 3 copies of the Transportation Impact & Mitigation Analysis including full size plans/maps in pockets

Planning and Development Services Division

7447 E Indian School Road Suite 105, Scottsdale, AZ 85251 Phone: 480-312-7000 Fax: 480-312-7088

Development Review Application Checklist

<input checked="" type="checkbox"/>	<input checked="" type="checkbox"/>	<p>60. Revegetation Site Plan, Including Methodology and Techniques</p> <ul style="list-style-type: none"> • 24" x 36" – 1 copy, folded • 11" x 17" – 1 copy, folded (quality suitable for reproduction)
<input checked="" type="checkbox"/>	<input checked="" type="checkbox"/>	<p>61. Cuts and Fills Site Plan</p> <ul style="list-style-type: none"> • 24" x 36" – 1 copy, folded • 11" x 17" – 1 copy, folded (quality suitable for reproduction)
<input checked="" type="checkbox"/>	<input checked="" type="checkbox"/>	<p>62. Cuts and Fills Site Cross Sections</p> <ul style="list-style-type: none"> • 24" x 36" – 1 copy, folded • 11" x 17" – 1 copy, folded (quality suitable for reproduction)
<input checked="" type="checkbox"/>	<input checked="" type="checkbox"/>	<p>63. Environmental Features Map</p> <ul style="list-style-type: none"> • 24" x 36" – 1 copy, folded • 11" x 17" – 1 copy, folded (quality suitable for reproduction)
<input checked="" type="checkbox"/>	<input checked="" type="checkbox"/>	<p>64. Geotechnical Report</p> <p>8-1/2" x 11" – 1 copy of the Geotechnical Report including full size plans/maps in pockets</p>
<input checked="" type="checkbox"/>	<input checked="" type="checkbox"/>	<p>65. Unstable Slopes / Boulders Rolling Map</p> <ul style="list-style-type: none"> • 24" x 36" – 1 copy, folded • 11" x 17" – 1 copy, folded (quality suitable for reproduction)
<input checked="" type="checkbox"/>	<input checked="" type="checkbox"/>	<p>66. Bedrock & Soils Map</p> <ul style="list-style-type: none"> • 24" x 36" – 1 copy, folded • 11" x 17" – 1 copy, folded (quality suitable for reproduction)
<input checked="" type="checkbox"/>	<input checked="" type="checkbox"/>	<p>67. Conservation Area, Scenic Corridor, Vista Corridor Plan</p> <ul style="list-style-type: none"> • 24" x 36" – 1 copy, folded • 11" x 17" – 1 copy, folded (quality suitable for reproduction)
<input checked="" type="checkbox"/>	<input checked="" type="checkbox"/>	<p>68. Other:</p> <ul style="list-style-type: none"> <input type="checkbox"/> 24" x 36" – _____ copy(ies), folded <input type="checkbox"/> 11" x 17" – _____ copy(ies), folded (quality suitable for reproduction) <input type="checkbox"/> 8 1/2" x 11" – _____ copy(ies) (quality suitable for reproduction) <input type="checkbox"/> Digital – 1 copy (See Digital Submittal Plan Requirements)

Development Review Application Checklist

PART III – SAMPLES & MODELS

Req'd	Rec'd	Description of Documents Required for Complete Application. No application shall be accepted without all items marked below.
<input checked="" type="checkbox"/>	<input type="checkbox"/>	69. Paint Color Drawdowns <ul style="list-style-type: none"> • 1 set of 5" x 7" (minimum size) of each paint color and material identification names and numbers.
<input checked="" type="checkbox"/>	<input type="checkbox"/>	70. Exterior Building Color & Material Sample Board(s): 8-1/2" x 14" material sample board(s) <ul style="list-style-type: none"> • The material sample board shall include the following: <ul style="list-style-type: none"> ○ A color elevation of one side of the building ○ 3" x 3" Glass samples mounted on the board with reflectivity identify ○ 3" x 3" of each the building materials mounted on the board (i.e. split face CMU, Stucco, EIFS, etc.) ○ 2"x 2" of proposed paint colors ○ All material manufacture names and material identification names and numbers shall be keynoted on the individual materials and the elevation. • 11" x 17" – 1 copy, folded of a printed digital photo of the material board • 8 1/2" x 11" – 1 copy of a printed digital photo of the material board
<input type="checkbox"/>	<input type="checkbox"/>	71. Electronic Massing Model: <ul style="list-style-type: none"> • 11" x 17" – 1 color copy, folded • 8 1/2" x 11" – 1 color copy (quality suitable for reproduction) Scaled model indicating building masses on the site plan and the mass of any building within: _____ 750 foot radius from site _____ Other: _____ (The electronic model shall be a computer generated Sketch-up® model or other electronic modeling media acceptable to the Current Planning Services department.)
<input type="checkbox"/>	<input type="checkbox"/>	72. Electronic Detail Model: <ul style="list-style-type: none"> • 11" x 17" – 1 color copy, folded • 8 1/2" x 11" – 1 color copy (quality suitable for reproduction) Scaled model indicating building masses on the site plan and the mass of any building within: _____ 750 foot radius from site _____ Other: _____ (The electronic model shall be a computer generated Sketch-up® model or other electronic modeling media acceptable to the Current Planning Services department.)

Planning and Development Services Division

7447 E Indian School Road Suite 105, Scottsdale, AZ 85251 Phone: 480-312-7000 Fax: 480-312-7088

Development Review Application Checklist

PART IV – SUBMITTAL OF THE DEVELOPMENT APPLICATION

Req'd	Rec'd	Description of Documents Required for Complete Application. No application shall be accepted without all items marked below.
<input checked="" type="checkbox"/>	<input type="checkbox"/>	73. An appointment must be scheduled to submit this application. To schedule your submittal meeting please call 480-312-7000. Request a submittal meeting with a Planning Specialist and provide your case pre-app number; <u>206</u> -PA- <u>2016</u> .
<input checked="" type="checkbox"/>	<input type="checkbox"/>	74. Submit all items indicated on this checklist pursuant to the submittal requirements.
<input checked="" type="checkbox"/>	<input type="checkbox"/>	75. Submit all additional items that are required pursuant to the stipulations of any other Development Application that this application is reliant upon
<input checked="" type="checkbox"/>	<input type="checkbox"/>	76. Delayed Submittal. Additional copies of all or certain required submittal indicated items above will be require at the time your Project Coordinator is preparing the public hearing report(s). Your Project Coordinator will request these items at that time, and they are to be submitted by the date indicated in the request.
<input checked="" type="checkbox"/>	<input type="checkbox"/>	77. Other:

Development Review Application Checklist

78. If you have any question regarding this application checklist, please contact your Project Coordinator.

Coordinator Name (print):

JESUS MURILLO

Phone Number:


980.312.7847

Coordinator email:

murillo@scottsdaleaz.gov

Date:

Coordinator Signature:



If the Project Coordinator is no-longer available, please contact the Current Planning Director at the phone number in the footer of this page if you have any question regarding this application checklist.

This application need a: New Project Number, or

A New Phase to an old Project Number: _____

Required Notice

Pursuant to A.R.S. §9-836, an applicant/agent may request a clarification from the City regarding an interpretation or application of a statute, ordinance, code or authorized substantive policy, or policy statement. Requests to clarify an interpretation or application of a statute, ordinance, code, policy statement administered by the Planning and Development Services Division, including a request for an interpretation of the Zoning Ordinance, shall be submitted in writing to the One Stop Shop to the attention of the Planning and Development Services Director. All such requests must be submitted in accordance with the A.R.S. §9-839 and the City's applicable administrative policies available at the Planning and Development Services Division's One Stop Shop, or from the city's website: <http://www.scottsdaleaz.gov/bldgresources/forms>.

Planning and Development Services Division
One Stop Shop
Planning and Development Services Director
7447 E. Indian School Rd, Suite 105
Scottsdale, AZ 85251
Phone: (480) 312-7000

Planning and Development Services Division

7447 E Indian School Road Suite 105 Scottsdale, AZ 85251 Phone: 480-312-7000 Fax: 480-312-7088



Development Applications Process

Enhanced Application Review

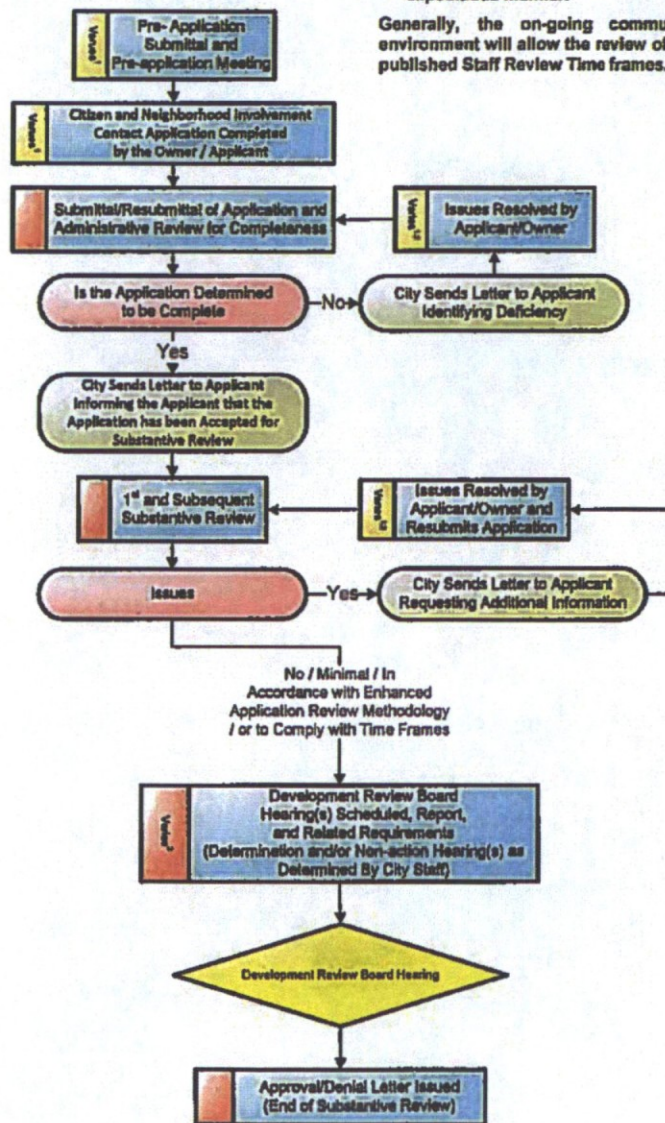
Development Review (DR and PP)

Enhanced Application Review Methodology

Within the parameters of the Regulatory Bill-of-Rights of the Arizona Revised Statutes, the Enhanced Application Review method is intended to increase the likelihood that the applicant will obtain an earlier favorable written decision or recommendation upon completion of the city's reviews. To accomplish this objective, the Enhanced Application Review allows:

- the applicant and City staff to maintain open and frequent communication (written, electronic, telephone, meeting, etc.) during the application review;
- City staff and the applicant to collaboratively work together regarding an application; and
- City staff to make requests for additional information and the applicant to submit revisions to address code, ordinance, or policy deficiencies in an expeditious manner.

Generally, the on-going communication and the collaborative work environment will allow the review of an application to be expedited within the published Staff Review Time frames.



Note:

1. Time period determined by owner/applicant.
2. All reviews and time frames are suspended from the date a letter is issued requesting additional information until the date the City receives the resubmittal from the owner/applicant.
3. The substantive review, and the overall time frame time is suspended during the public hearing processes.
4. Owner/applicant may agree to extend the time frame by 50 percent

Time Line

Administrative Review 15 Staff Working Days Per Review	Substantive Review 95 Total Staff Working Days, Multiple Reviews in This Time Frame ^{2,3,4}	Public Hearing Process Time Frames Vary ²	Approval/Denial Letter Issued
---	---	---	-------------------------------

Planning and Development Services

7447 E Indian School Road, Suite 105, Scottsdale, AZ 84251 • Phone: 480-312-7000 • Fax: 480-312-7088



Development Applications Process

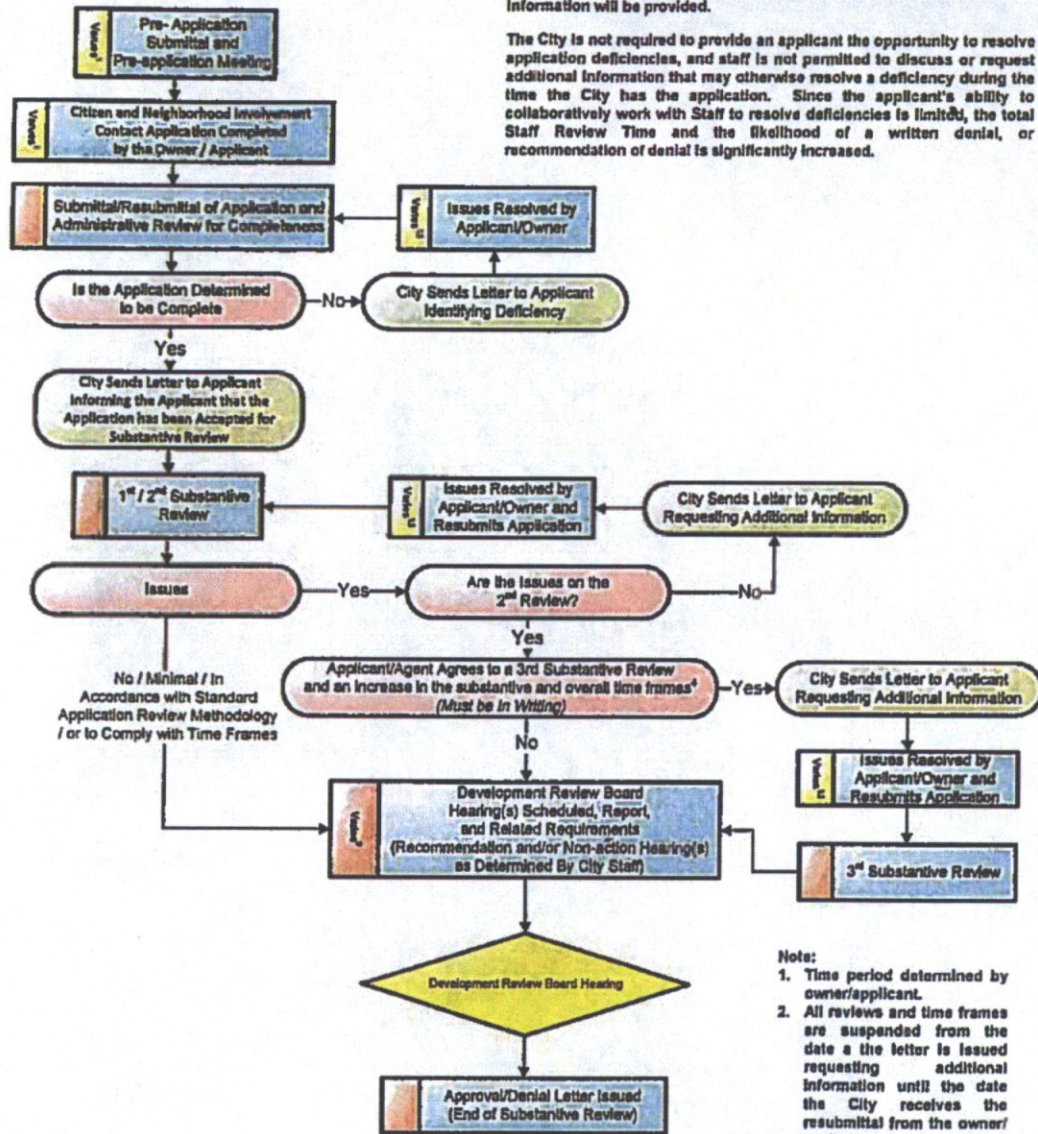
Standard Application Review

Development Review (DR and PP)

Standard Application Review Methodology:

Under the Standard Application Review, the application is processed in accordance with the Regulatory Bill-of-Rights of the Arizona Revised Statutes. These provisions significantly minimize the applicant's ability to collaboratively work with City Staff to resolve application code, ordinance, or policy deficiencies during the review of an application. After the completion the city's review, a written approval or denial, recommendation of approval or denial, or a written request for additional information will be provided.

The City is not required to provide an applicant the opportunity to resolve application deficiencies, and staff is not permitted to discuss or request additional information that may otherwise resolve a deficiency during the time the City has the application. Since the applicant's ability to collaboratively work with Staff to resolve deficiencies is limited, the total Staff Review Time and the likelihood of a written denial, or recommendation of denial is significantly increased.



- Notes:**
1. Time period determined by owner/applicant.
 2. All reviews and time frames are suspended from the date a the letter is issued requesting additional information until the date the City receives the resubmittal from the owner/ applicant.
 3. The substantive review, and the overall time frame time is suspended during the public hearing processes.
 4. Owner/applicant may agree to extend the time frame by 50 percent

Time Line

Administrative Review 15 Staff Working Days Per Review	Substantive Review 65 Total Staff Working Days, Two Reviews In This Time Frame ^{2,3,4}	Public Hearing Process Time Frames Vary ³	Approval/Denial Letter Issued
---	--	---	----------------------------------

Planning and Development Services
7447 E Indian School Road, Suite 105, Scottsdale, AZ 84251 • Phone: 480-312-7000 • Fax: 480-312-7088



Request To Submit Concurrent Development Applications

Acknowledgment and Agreement

The City of Scottsdale recognizes that a property owner may desire to submit concurrent development applications for separate purposes where one or more of the development applications are related to another development application. City Staff may agree to process concurrently where one or more the development applications related to the approval of another development application upon receipt of a complete form signed by the property owner.

Development Application Types		
Please check the appropriate box of the types of applications that you are requesting to submit concurrently		
Zoning	Development Review	Signs
<input type="checkbox"/> Text Amendment (TA)	<input checked="" type="checkbox"/> Development Review (Major) (DR)	<input type="checkbox"/> Master Sign Program (MS)
<input type="checkbox"/> Rezoning (ZN)	<input checked="" type="checkbox"/> Development Review (Minor) (SA)	<input type="checkbox"/> Community Sign District (MS)
<input type="checkbox"/> In-fill Incentive (II)	<input type="checkbox"/> Wash Modification (WM)	Other
<input type="checkbox"/> Conditional Use Permit (UP)	<input type="checkbox"/> Historic Property (HP)	<input type="checkbox"/> Annexation/De-annexation (AN)
Exemptions to the Zoning Ordinance	Land Divisions (PP)	<input type="checkbox"/> General Plan Amendment (GP)
<input type="checkbox"/> Hardship Exemption (HE)	<input checked="" type="checkbox"/> Subdivisions	<input type="checkbox"/> In-Lieu Parking (IP)
<input type="checkbox"/> Special Exception (SX)	<input type="checkbox"/> Condominium Conversion	<input type="checkbox"/> Abandonment (AB)
<input type="checkbox"/> Variance (BA)	<input type="checkbox"/> Perimeter Exceptions	Other Application Type Not Listed
<input type="checkbox"/> Minor Amendment (MA)	<input type="checkbox"/> Plat Correction/Revision	<input type="checkbox"/>

Owner: TRON COUNTRY CLUB, INC.

Company: _____


Address: 25000 N. WINDY WALK DR SCOTTSDALE AZ 85255

Phone: (480) 585-4310 Fax: (480) 563-5233

E-mail: gwallace@tron.com

As the property owner, by providing my signature below, I acknowledge and agree: 1) that the concurrent development applications are processed at the property owner's risk; 2) to hold the City harmless of all cost, expense, claims, or other liability arising in connection with the concurrent development applications; 3) to the City of Scottsdale's Substantive Policy Statement pertaining to Concurrent Applications; 4) to placing a development application on hold in order to continue processing a concurrent development application that is related to an another development application; and 5) that upon completion of the City review(s) of the development applications, one or of the development application may not be approved.

Property owner (Print Name): GARRETT WALLACE Title: GENERAL MANAGER / COO

 Signature Date: 5/18/16

Official Use Only:	Submittal Date: _____
Request: <input type="checkbox"/> Approved or <input type="checkbox"/> Denied	
Staff Name (Print): _____	
Staff Signature: _____	Date: _____

Planning, Neighborhood & Transportation Division
 7447 East Indian School Road Suite 105, Scottsdale, Arizona 85251 Phone: 480-312-7000 Fax: 480-312-7088
 City of Scottsdale's Website: www.scottsdaleaz.gov



Pre-Application Request

Purpose:

The purpose of the Pre-Application submittal, and meeting, is for the applicant and City Staff to discuss a proposed Development Application, and the information and process that is necessary for City Staff to process the proposal.

In accordance with the Zoning Ordinance, no development application shall be accepted before a Pre-Application has been submitted, and a Pre-Application meeting has been conducted with City Staff, unless the Pre-Application meeting has been waived by the Zoning Administrator.

Submittal:

The completed Pre-Application request form, all required materials and fees should be submitted in person to the One-Stop-Shop located at 7447 East Indian School Road; or, may they be submitted digitally at following website:

<https://eservices.scottsdaleaz.gov/eServices/PreApps/Default.aspx>

All checks shall be payable to "City of Scottsdale."

Scheduling

After the Pre-Application packet has been accepted at the One-Stop-Shop, a staff member will contact the Applicant within five (5) Staff Working Days to schedule a Pre-Application meeting with the assigned staff member(s). Generally, a Pre-Application meeting is scheduled within five (5) to fifteen (15) Staff Working Days from the date of the submittal.

Project Name: <u>TROON GOLF AND COUNTRY CLUB</u>	
Property's Address: <u>25000 N. WINDY WALK DR.</u>	APN: <u>217-02-012T</u>
Property's Zoning District Designation:	
Property Details:	
<input type="checkbox"/> Single-Family Residential	<input type="checkbox"/> Multi-Family Residential <input checked="" type="checkbox"/> Commercial <input type="checkbox"/> Industrial <input type="checkbox"/> Other
Has a 'Notice of Compliance' been issued? <input type="checkbox"/> Yes <input checked="" type="checkbox"/> No If yes, provide a copy with this submittal	
Owner: <u>TROON GOLF & COUNTRY CLUB</u> Applicant: <u>JUSTIN PASTERNAK</u>	
Company: <u>TROON GOLF & COUNTRY CLUB</u> Company: <u>DOUGLAS FREDRIKSON ARCHITECTS</u>	
Address: <u>25000 N. WINDY WALK DR</u>	Address: <u>727 E. BETHANY HOME RD # D-123</u>
Phone: _____ Fax: <u>—</u>	Phone: <u>602.277.1625</u> Fax: <u>—</u>
E-mail: <u>GWALLACE@TROON.COM</u>	E-mail: <u>JPASTERNAK@DFARCHITECTS.COM</u>
Owner Signature _____	Applicant Signature <u></u>
Official Use Only	Submittal Date: <u>3/16/16</u> Application No.: <u>228 -PA 2016</u>
Project Coordinator: _____	

Planning and Development Services Department

7447 E Indian School Road Suite 105, Scottsdale, Arizona 85251 Phone: 480-312-7000 Fax: 480-312-7088