



Simulations

Photos

All Graphics (no plans)

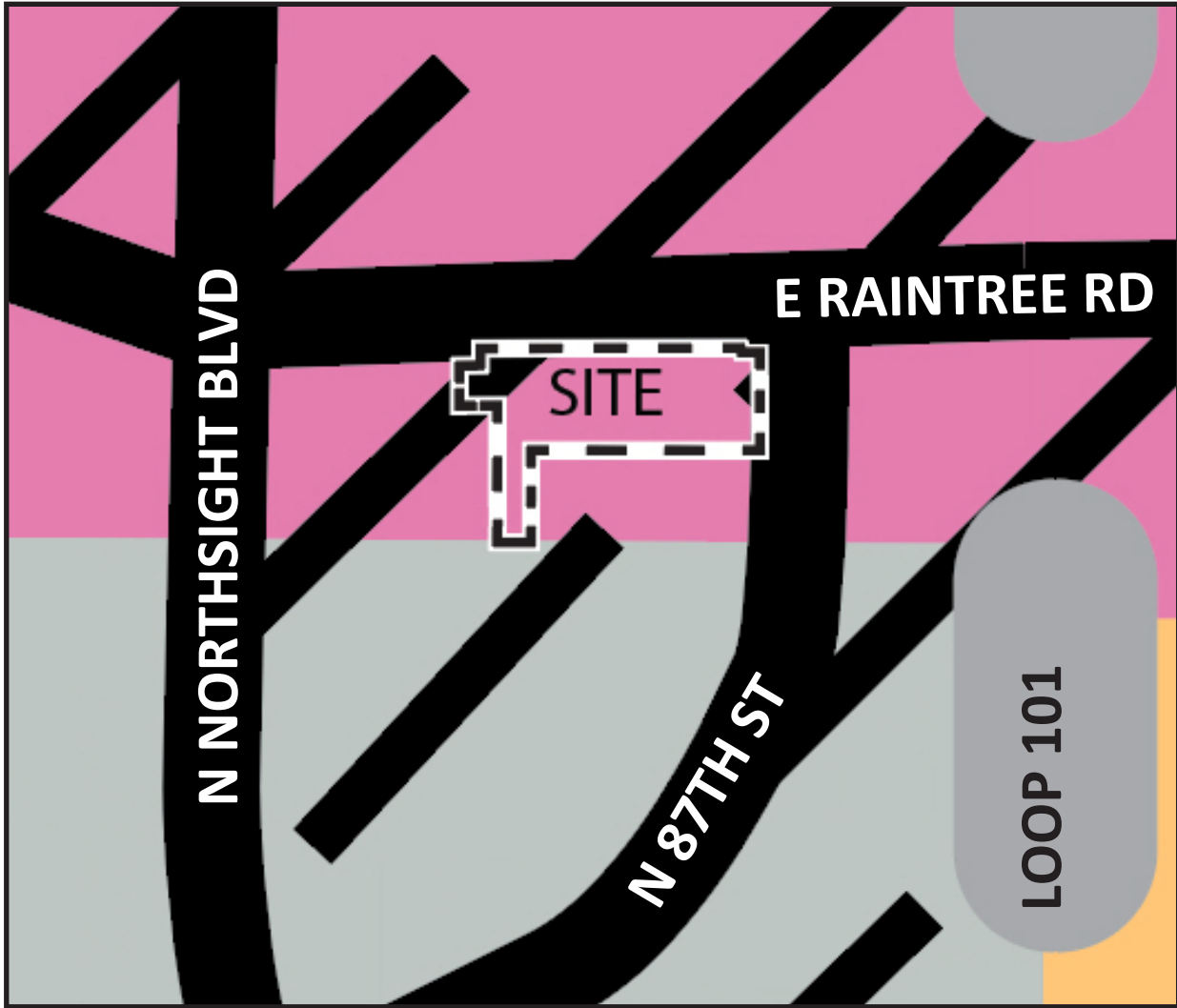
Color Boards

Color Drawdowns

Exterior Building Color

Material Samples



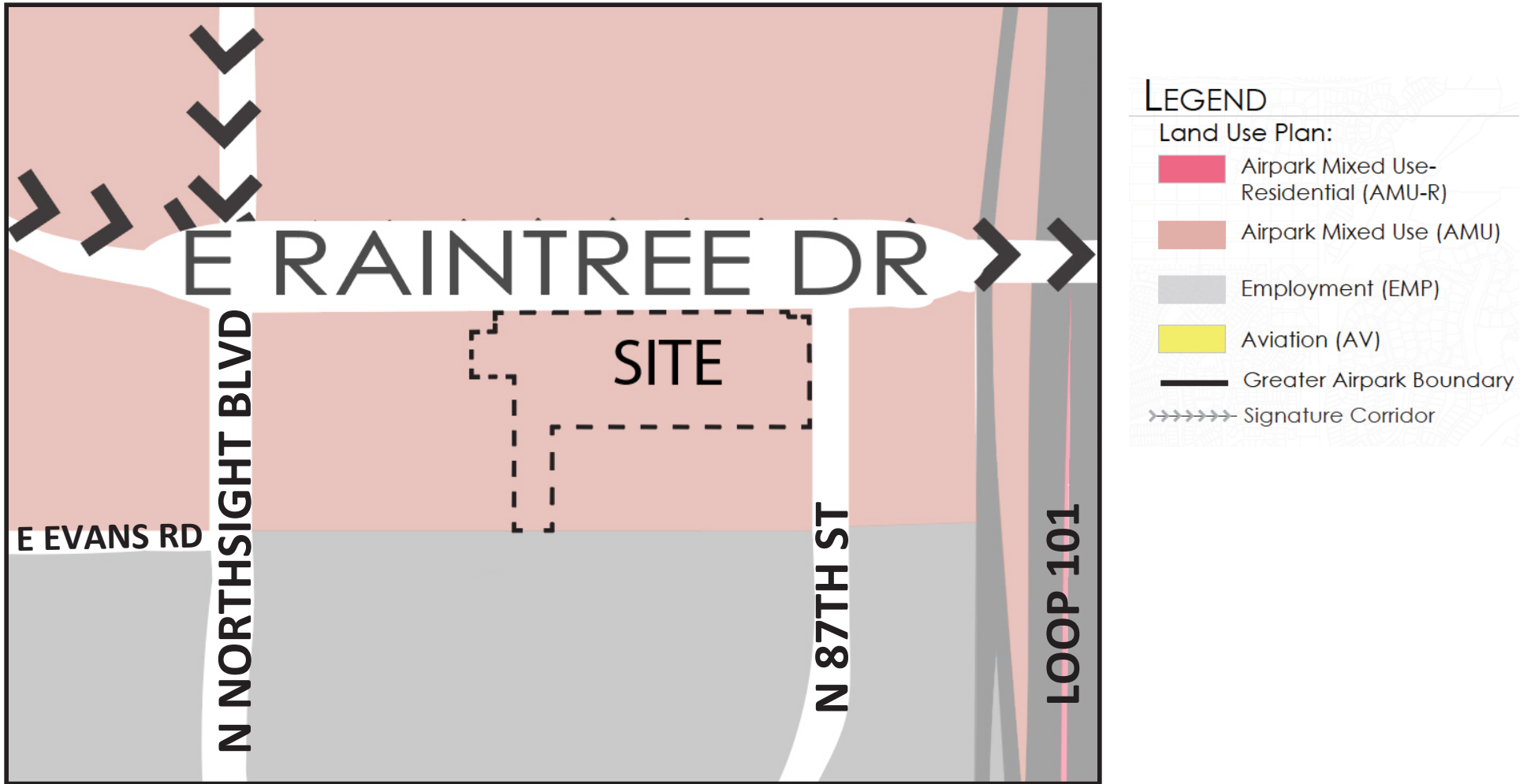


Conceptual Land Use Map

- Suburban Neighborhoods
- Mixed-Use Neighborhoods
- Employment
- Cultural/Institutional or Public Use
- Regional Use District

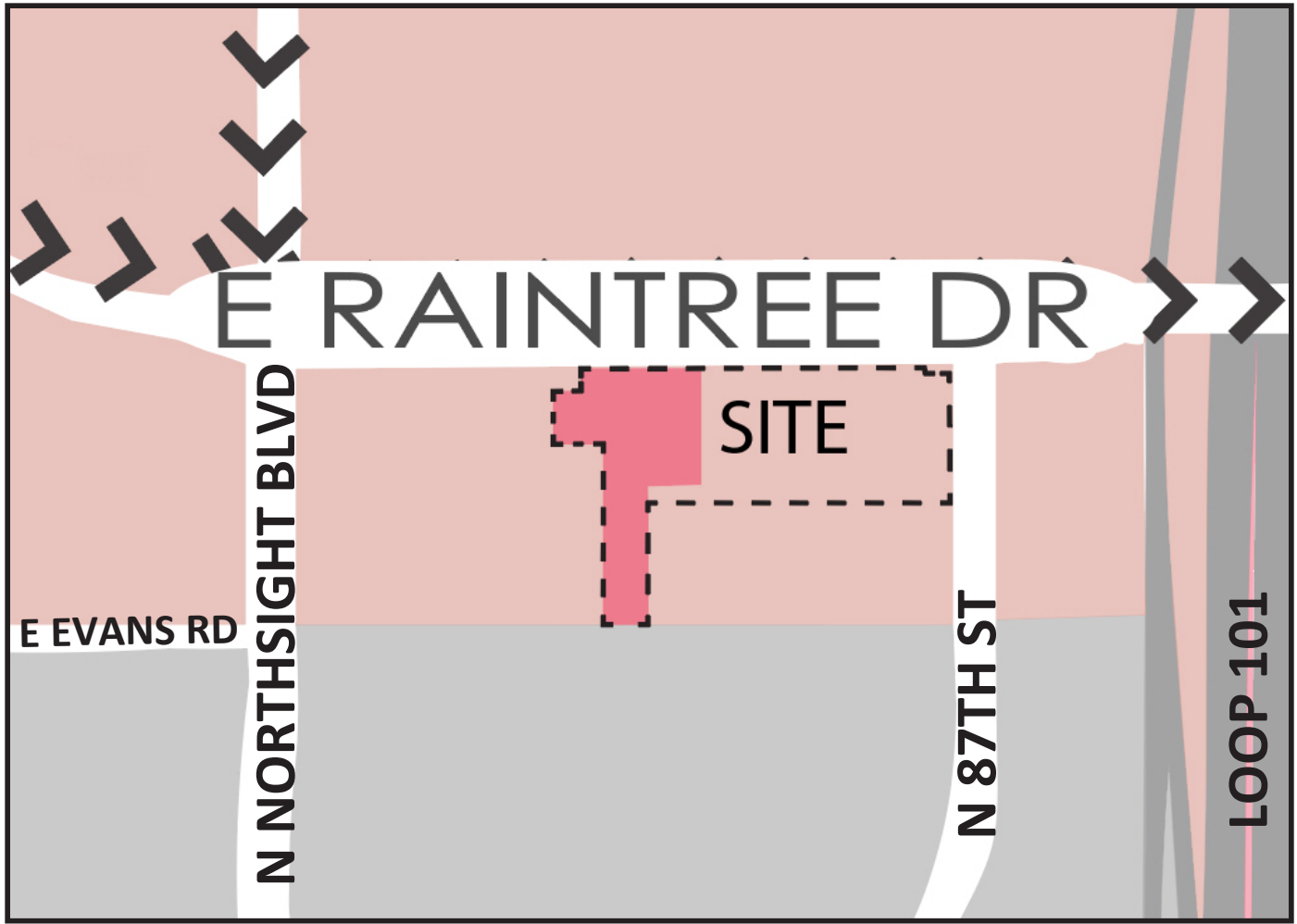
EXISTING GENERAL PLAN LAND USE

Development Site Acreage: +/- 9.64 acres



EXISTING GREATER AIRPARK CHARACTER AREA PLAN LAND USE

Development Site Acreage: +/- 9.64 acres



LEGEND

Land Use Plan:

- Airpark Mixed Use-Residential (AMU-R)
- Airpark Mixed Use (AMU)
- Employment (EMP)
- Aviation (AV)
- Greater Airpark Boundary
- Signature Corridor

GREATER AIRPARK CHARACTER AREA PLAN LAND USE

Development Site Acreage: +/- 9.64 acres

Area of Change Acreage: +/- 3.4 acres

7-GP-2019 & 19-ZN-2019