

# PARK VILLAGE

## GROUND CLEARANCE FROM CONICAL SURFACE EXHIBIT

NEC SCOTTSDALE RD & TIERRA BUENA LANE

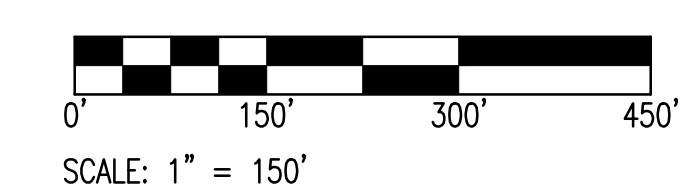
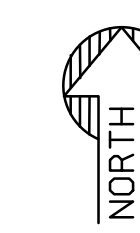


**PROPOSED LEGEND:**

- STUDY AREA
- PART 77 SURFACE (1660.3')

CLEARANCE TABLE		
NUMBER	CLEARANCE RANGE	COLOR
1	155' - 160'	■
2	160' - 165'	■
3	165' - 170'	■
4	170' - 175'	■
5	175' - 180'	■

MIN CLEARANCE 156.3'  
MAX CLEARANCE 179.3'



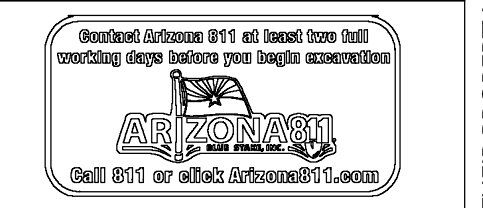
NOT FOR CONSTRUCTION

**SUSTAINABILITY  
ENGINEERING  
GROUP**

**SEG**

8280 E. GELDING DRIVE SUITE 101, SCOTTSDALE, ARIZONA 85260  
WWW.AZSEG.COM TEL. 480.988.7226 FAX. 480.259.3534

**NELSEN  
PARTNERS  
ARCHITECTS & PLANNERS**



PROJECT: PARK VILLAGE  
LOCATION: NEC SCOTTSDALE RD & TIERRA BUENA LANE, SCOTTSDALE, AZ.

DRAWN: TM 06/27/2022  
PROJ. MGR: AF 06/27/2022

DATE: 06/27/2022  
ISSUED FOR: REVIEW

REVISION NO.	DATE

JOB NO.: 211005

SHEET TITLE: CLEARANCE DISTANCE EXHIBIT

PAGE NO.: 1 OF 1  
SHEET NO.: CDE

THIS DRAWING IS AN INSTRUMENT OF SERVICE AND THE PROPERTY OF SUSTAINABILITY ENGINEERING GROUP, AND SHALL REMAIN THEIR PROPERTY. THE USE OF THIS DRAWING SHALL BE RESTRICTED TO THE ORIGINAL SITE FOR WHICH IT IS PREPARED AND PUBLICATION THEREOF IS EXPRESSLY LIMITED TO SUCH USE.