



Sign Permit Resubmittal Checklist

*** This Form And Any Redlines From Previous Submittal (S) Must Accompany All Resubmittals. Incomplete Resubmittals Will Not Be Accepted.**

Date: 12/20/2006

Review No.: 1st 2nd 3rd 4th or greater

Plan Check/Project No.: 7317-06

Project Location: 32517 N SCOTTSDALE RD

Plan Reviewer: HULTS BOB E-mail: rhults@scottsdaleaz.gov

Please submit the following checked items with your next review.

A. Sign Location

- Provide dimension from back of street curb to any part of sign.
- Provide dimensions from edge of driveway to any part of sign.
- Sign shall be located outside of the sight distance triangle/corner safety triangle.
- The minimum setback for a sign is 15' from back of street curb.

B. Sign Dimensions

- Height measurement from top of street curb to top of sign is greater than the allowed by Ordinance.
- Show required landscaping adjacent to the sign.

C. Sign Face

- Indicate height and length of wording, including all letters, horizontal spacing, and insignia.
- Indicate colors and material of letters and logo.
- Square footage of sign exceeds allowed area, maximum allowed is: _____

D. Miscellaneous

- Provided letter of authorization for the sign from the owner of property.
- Provide front footage of business (building) parallel to street occupied by the individual business, which the sign identifies (on corner, use only one street frontage).
- Provide floor plan depicting location of business within a multiple tenant building.
- Provide a total number of acres of land where the sign is to be installed.
- Provide elevation view, drawn to scale, indicating sign location, with all façade materials, and colors specified.
- Need a business license for this address. Business name must match sign.

Submit with next review:

- Two (2) complete revised sets to include: site plan(s), elevation(s), sign specifications.

Other:

- Sign is in NAOS (not allowed). Any sign in a Scenic Corridor requires DRB approval..

Planning & Development Services D


34-DR-2007

1ST: 06/12/07

7447 E Indian School Road, Suite 105, Scottsdale, AZ 85251 • Phone: 480-312-2000

7088

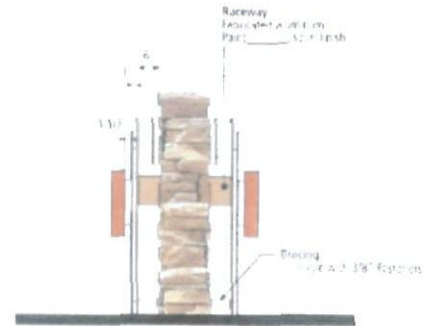
Approved
 Charles B. Hickcox
 Vice President Development
12/18/06



16.5'

Target & Bullseye RPCL Halo Illuminated
 1/2" Recess with 1/2" recess depth. Paint Red to match Bullseye. Max. recessed depth 1/2". Clear coat. Backing material White 6500 recess illumination.

Address Numerals
 1/2" Recess with 1/2" recess depth. Paint Red to match Bullseye. Max. recessed depth 1/2". Clear coat. Backing material White 6500 recess illumination.



Sign A D/F Monument w/Halo Illum. Ltrs.
 Scale: 3/8" = 1'-0"

Background
 1/2" FCO RPCL illuminated Bullseye
 1/2" FCO RPCL illuminated Bullseye

Stacked Stone
 Textured Stone
 Longshore Materials



2339 Academy Way
 Sacramento CA 95815
 Tel: 916.927.6527
 Fax: 916.927.2414
 www.pacificneon.com

Project No. 06-1770-00
 Account Executive: Larry Koyle
 C. and Approve

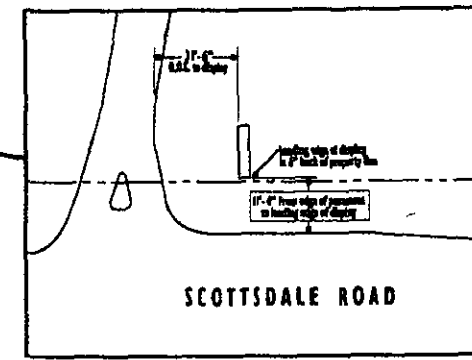
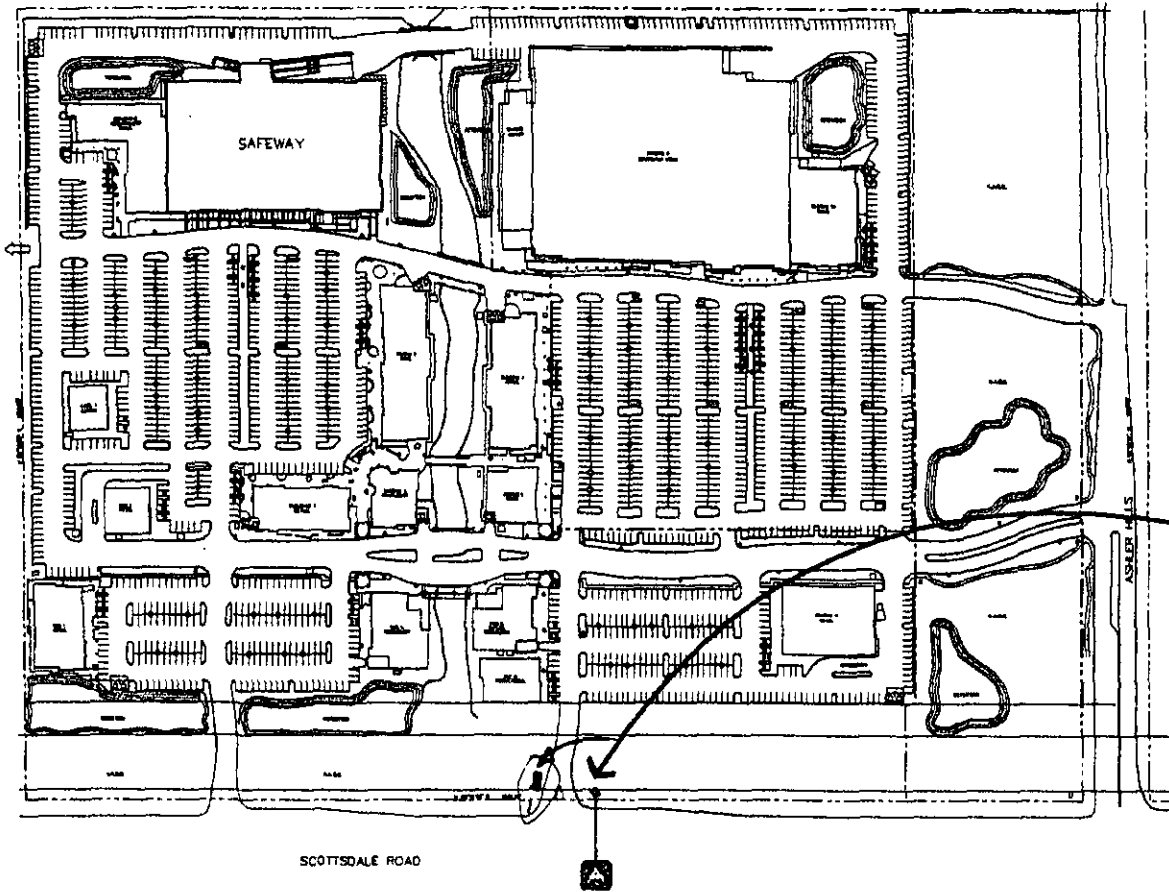
Project Title
Target, T-0000

Address
 32551 N. Scottsdale Road
 Scottsdale, Arizona

Trade
 February, 10/11/06 Rev. 06/12/13/06

Copyright ©2006
 All rights reserved. No part of this document may be reproduced without the written permission of Pacific Neon.
 BH

32551



← NORTH
SITE PLAN - SIGN LOCATIONS
 SCALE: NONE



7938 Academy Way
 Sacramento CA, 95815
 Tel 916.927.0527
 Fax 916.927.2614
 www.pacificneon.com

Project No. 06-1770-00
 Account Executive: Larry Koyls
 Client Approval:

Project Title:
Target, T-0000

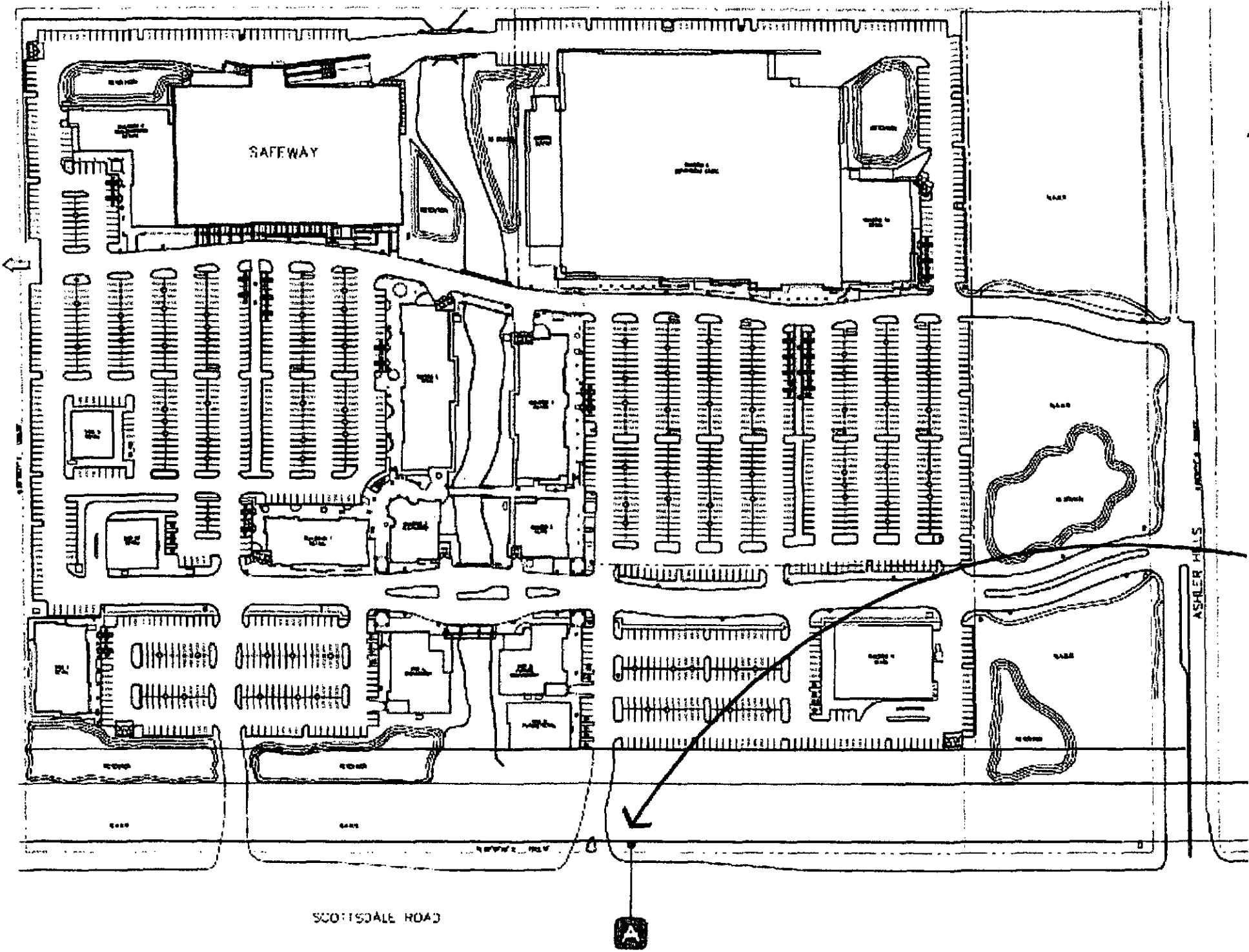
Address
 3255 N. Scottsdale Road
 Scottsdale, Arizona

Status
 Preliminary 10.11.06 revision:

Copyright ©2006 All print and electronic art remains the sole, copyrighted property of Pacific Neon Company and are not to be distributed, copied, emailed or transmitted in any way without prior written release from Pacific Neon Company.

Sheet No.

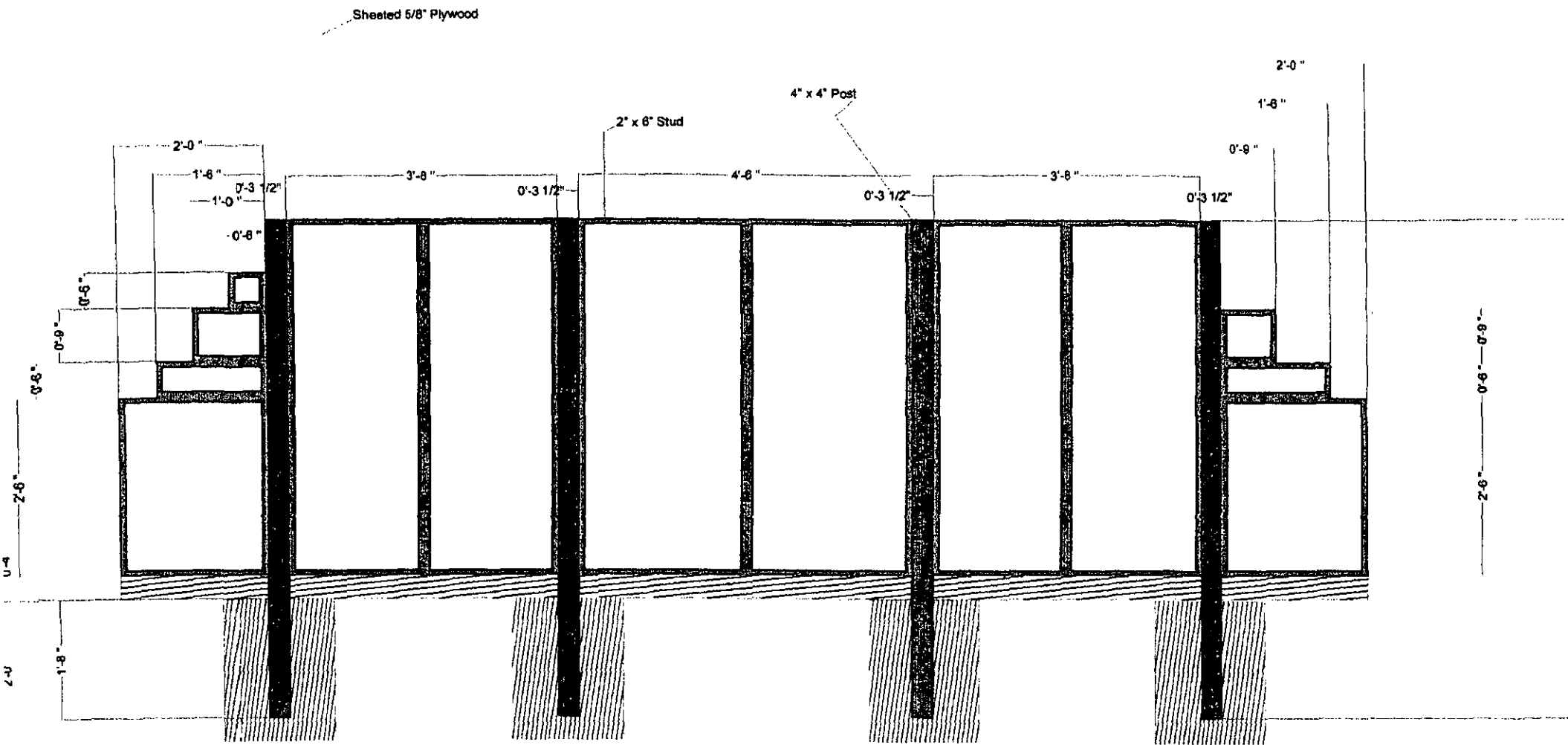
3
 BH



SCOTTSDALE ROAD

ASHLER HILLS





4" x 4" Lumber
 2" x 6" Lumber
 Concrete