CITY OF SCOTTSDALE

Simulations

Photos

All Graphics (no plans)

Color Boards

Color Drawdowns

Exterior Building Color

Material Samples

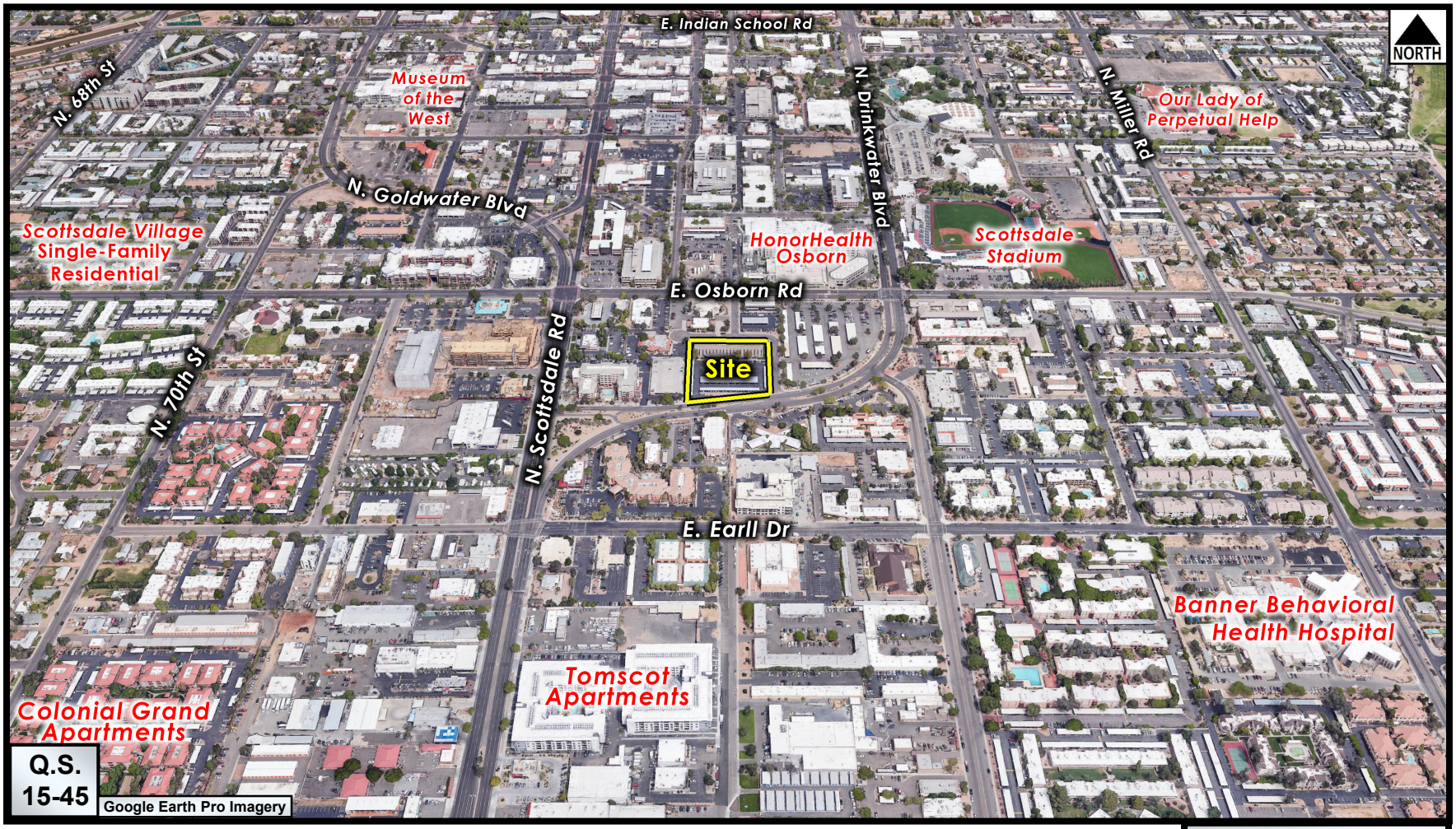

Context Aerial

14-DR-2020

Close-up Aerial

14-DR-2020

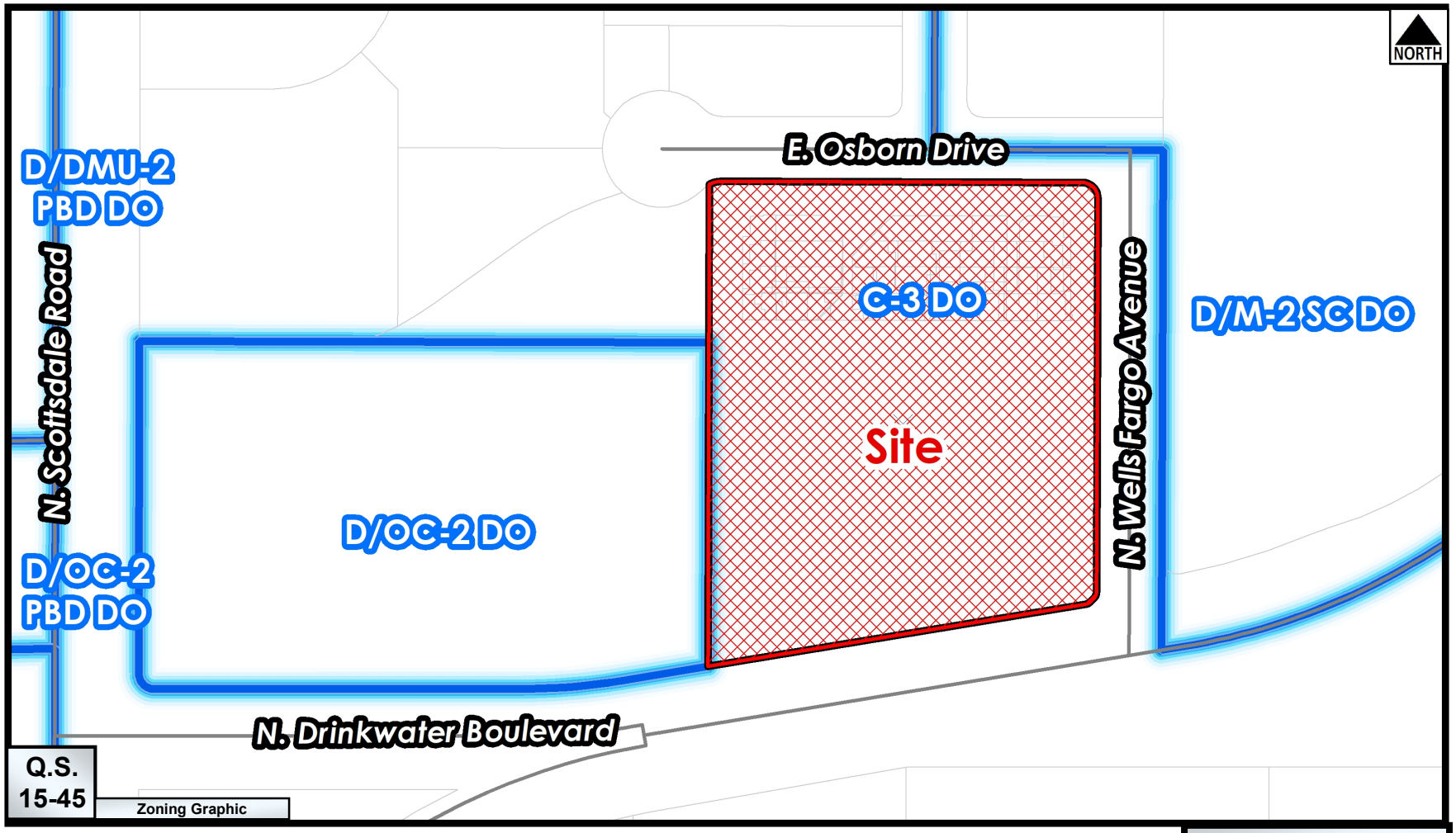

Existing Zoning

14-DR-2020

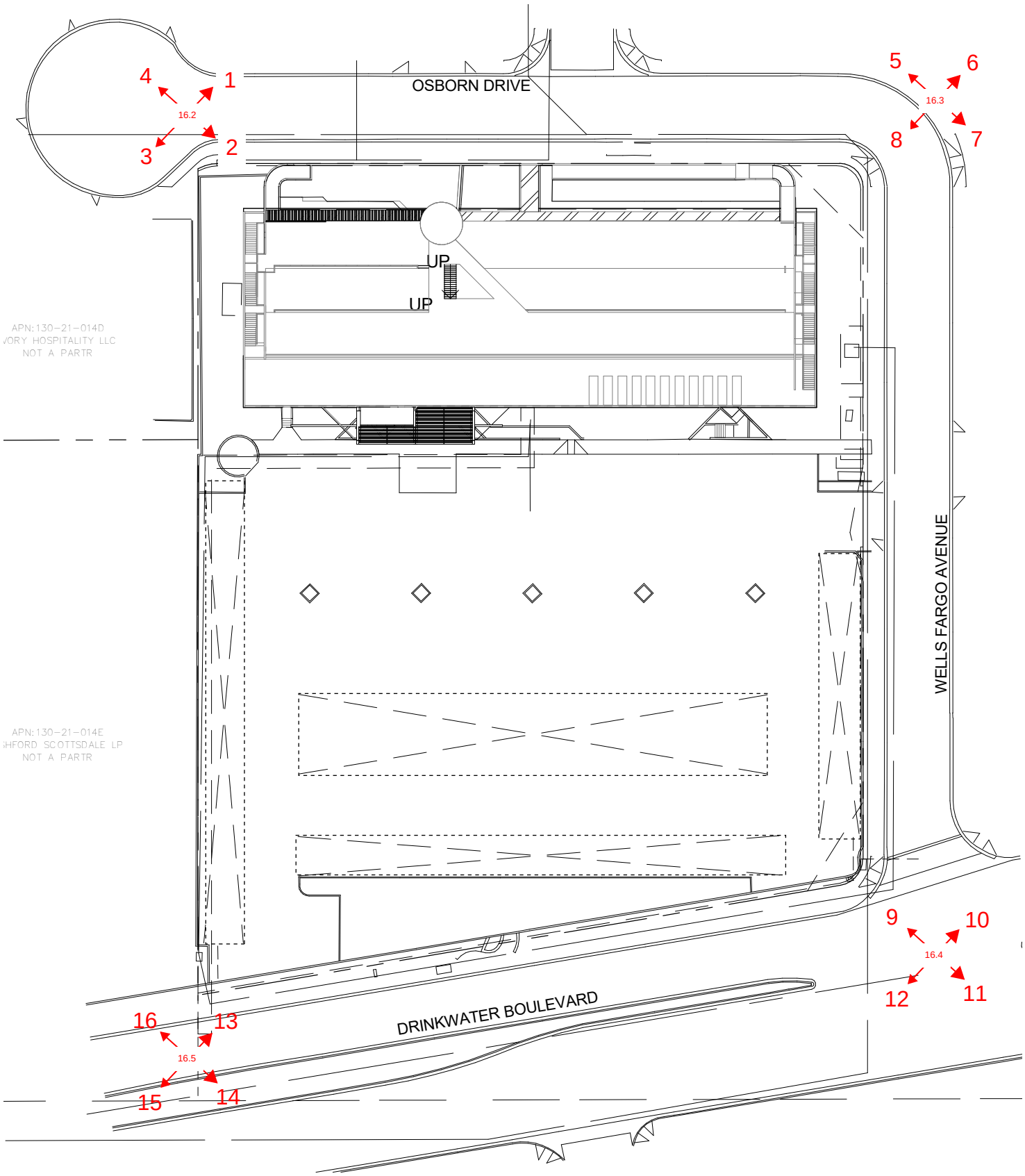

Project Number: 20083.0000

0' 2' 4' 8' 16'

NORTH

16.1 - PHOTO EXHIBIT OF EXISTING CONDITIONS MAP

1" = 60'-0"

04/15/2020

CORGAN

14-DR-2020
4/21/2020

This Document was produced by or under the authority of INSERT NAME HERE.

This document is incomplete and may not be used for regulatory approval,

1

2

3

4

16.2

14-DR-2020
4/21/2020

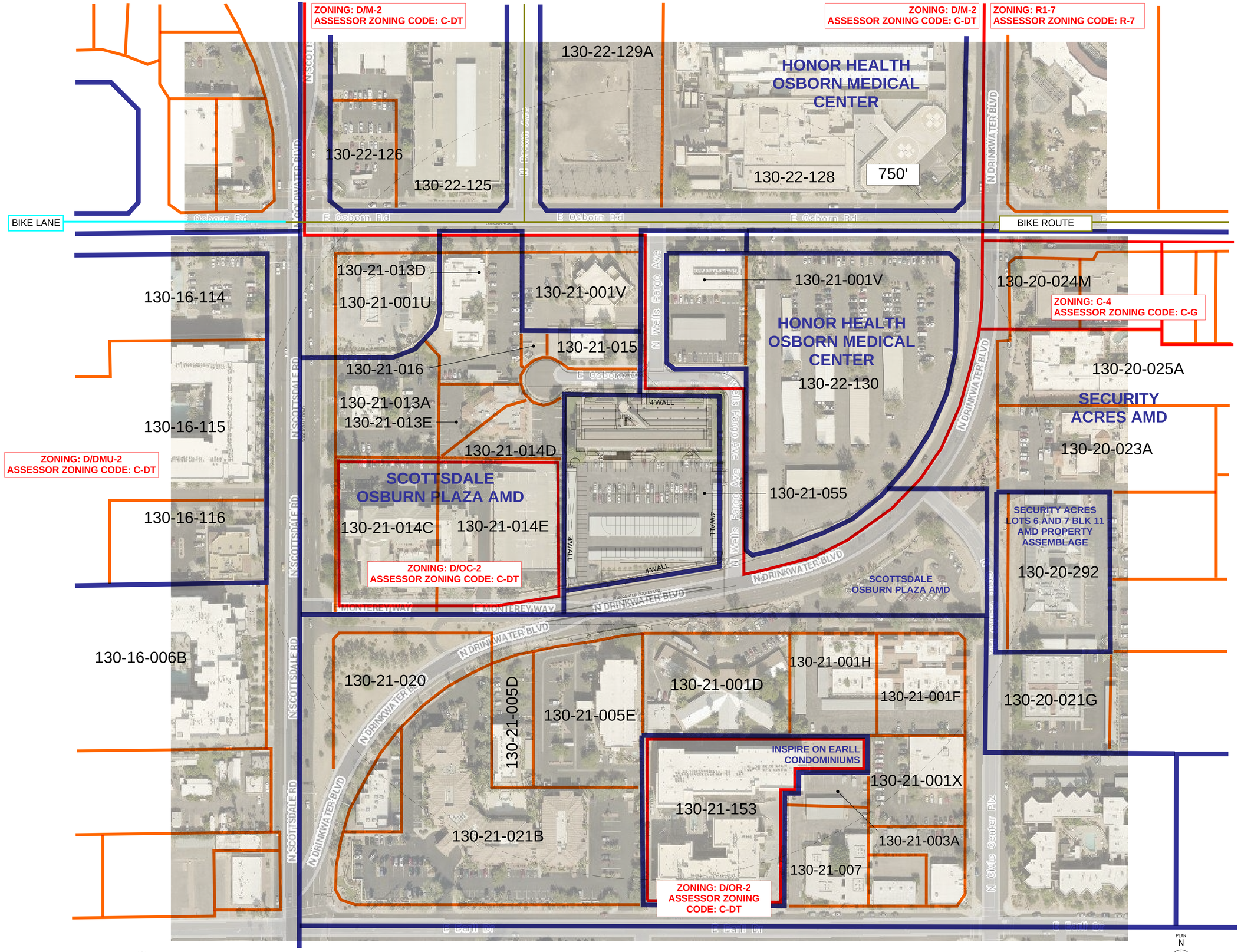

1 SITE PLAN
1" = 80'-0"

Aerial image taken from 2020 Aerials Basemaps via https://maps.mcassessor.maricopa.gov/

PLAN
N

CORGAN

CORGAN
www.corgan.com
T: 214.748.2000 F: 214.653.8281

ISSUES	
1	
2	
3	
4	
5	

REVISIONS	

ISSUED FOR DESIGN REVIEW BOARD SUBMISSION. NOT TO BE USED FOR CONSTRUCTION.

REGISTERED ARCHITECT
CERTIFICATE NO.
53807
AJITH THOMAS
ARIZONA U.S.A.
EXPIRES 9-30-2021

Centum Scottsdale MOB Core and Shell

7331 E Osborn Dr.
Scottsdale, AZ 85251

KEYPLAN

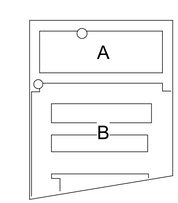

22.1 CONTEXT ARIAL WITH THE PROPOSAL SITE IMROVEMENTS SUPERIMPOSED

JOB 20083.0000
DATE 04/15/2020
SHEET

22.1

14-DR-2020
4/21/2020

4/5/2020 11:40:59 AM 22.1 22.1 CONTEXT ARIAL WITH THE PROPOSAL SITE IMROVEMENTS SUPERIMPOSED