



Special Event Application

8/2/2022

Standard

112-SE-2022

Event Information

Event Name BIKE MS: ARIZONA

Event Location E SHEA BL/N 136TH ST

Event URL BIKEMS.ORG

Event Description BIKE MS IS TWO DAY CYCLING EVENT BENEFITING THE NATIONAL MS SOCIETY AT MCDOWELL MOUNTAIN REGIONAL PARK. FUNDS RAISED FROM THIS EVENT WILL GO TOWARDS OUR MISSION TO END MS FOREVER.

Event Dates

| Event Dates (2) | Start Date | End Date | Participant Attendance | Other Attendance |
|-----------------|-----------------------|-----------------------|------------------------|------------------|
| | SAT 10/8/2022 7:00 AM | SAT 10/8/2022 5:00 PM | 150 200-225 | 20 |
| | SUN 10/9/2022 7:00 AM | SUN 10/9/2022 3:00 PM | 150 200-225 | 15 |

Setup Date FRI 10/7/2022 8:00 AM - 05:00 PM

Teardown Date SUN 10/9/2022 12:00 PM - 05:00 PM

Applicant Information

Applicant NATIONAL MS SOCIETY

Applicant Address 5025 W. WASHINGTON ST. SUITE 102

Applicant City PHOENIX, AZ 85034

Applicant Name KATE SCOTECE

Title SENIOR DIRECTOR, EVENT PRODUCTION

Phone (509) 481-7035 Email KATE.SCOTECE@NMSS.ORG

On-Site Contact KATE SCOTECE

Title SENIOR DIRECTOR, EVENT PRODUCTION

Phone (509) 481-7035 Email KATE.SCOTECE@NMSS.ORG

Applicant Experience I HAVE WORKED FOR THE NATIONAL MS SOCIETY FOR 13 YEARS PLANNING BIKE MS AND WALK MS EVENTS. I HAVE A GREAT DEAL OF EXPERIENCE WORKING WITH DIFFERENT CITY ENTITIES AND VENDORS.

Prior Events

Has this event been produced before? YES

Is this an annual event? YES Previous Years : 33

Are there any changes from previous years? NO

Event Elements

Elements ENTERTAINMENT, RECREATIONAL

Description THIS IS A FUN BICYCLE EVENT HELD FOR FUNDRAISING BY PROVIDING CYCLING AND PROGRAMMATIC EXPERIENCES.

Public Property Criteria



Special Event Application

8/2/2022

Standard

112-SE-2022

Are there any cross promotions or collaborations with local businesses to encourage sales or visibility? NO

WE WORK WITH LOCAL VENDORS AND BIKE SHOPS TO CROSS PROMOTE.

Explain any anticipated regional, national, or international attendance.

N/A

Is Scottsdale promoted in the special event marketing? NO

Explain how the community benefits from the event from a civic or cultural perspective.

THIS IS A FUN BICYCLE EVENT HELD FOR FUNDRAISING BY PROVIDING CYCLING AND PROGRAMMATIC EXPERIENCES.

Does your event require a paid fee for participants and/or spectators? YES

Event Equipment

| | | | |
|---------------|----|---------------------------|-----|
| Stages | NO | Tables, Chairs, Furniture | NO |
| Generators | NO | Inflatables | NO |
| Portable Bars | NO | Amplified Sound | NO |
| Speakers | NO | Temporary Restrooms | NO |
| Fencing | NO | BBQ Grills or Propane Use | NO |
| Lighting | NO | Tents/Canopies | YES |
| | | 10' x 10' QTY: 2 | |

Vendor Sales

| | | | |
|--------------------|----|----------------------------------|----|
| Retail Merchandise | NO | Food And Non-Alcoholic Beverages | NO |
| Food Trucks | NO | Alcohol | NO |
| Services | NO | | |

Signage Plan

On-Site Signs? YES QTY: 10 TYPE: OFF SITE TRAFFIC DIRECTIONAL

Off-Premise Signs? NO

Signage Plan Description:

WE CONTRACT WITH A ROUTE MARKING COMPANY TO MARK OUR ROUTE WITH NON INVASIVE PRACTICES AND REMOVE ALL SIGNAGE POST EVENT. (NO SPRAY CHALK, ALL SIGNS NON INVASIVE AND REMOVABLE)

Parking Plan

| | | | |
|-------------------|----|---------------------|----|
| City parking lot | NO | City parking garage | NO |
| On-street parking | NO | On-site parking | NO |



Special Event Application

8/2/2022

Standard

112-SE-2022

Off-site parking NO

Shuttle service from off-site parking areas NO

Valet service NO

Rider Provider NO

Parking Plan Description

Street Use

Street or Alley Use

Street Closure : NO

Public Parking Use

Parking Closure : NO

Sidewalk Use

Sidewalk Closure : NO

Barricade Company

Entertainment - Amplification/Sound Plan

Entertainment

Sound Monitoring

Time and type of outside sound and sound check times

Plan for sound monitoring, containment, and mitigation

Police/Security

Security Personnel

Inhouse Security YES Estimated Number : 1

Hired Security NO

Off Duty Police YES Estimated Number : 10 Scottsdale Police : NO Other Agency : NO

Scottsdale Fire Department and Medical Standby Services

Fire Department Permit Required NO

Medical Standby YES Estimated Number : 1
Contact : WE PUT A FIRST AID CERTIFIED VOLUNTEER AT EACH REST STOP

Fire Apparatus/Personnel Standby Required NO



Special Event Application

8/2/2022

Standard

112-SE-2022

Insurance

Insurance: Event activities on City/public property must be covered by insurance that protects the event sponsor/applicant and the City of Scottsdale. Various types and levels of liability insurance are required depending on the event. The required coverage and limits will be at the discretion of the Risk Management Division depending on the size and scope of the event. It is recommended that you submit your application and receive a determination on coverage and amounts before purchasing insurance coverage. Please refer to the Special Events Users Guide for more detailed information.

The following is a general guideline of the minimum limits that will be required:

Commercial General Liability Insurance coverage is required for all events with minimum limits of \$1,000,000 Each Occurrence, \$2,000,000 Products & Completed Operations Aggregates, \$2,000,000 General Aggregate. Liquor Liability Insurance of \$1,000,000 to \$5,000,000 Per Occurrence is required for any event where liquor is being served.

All Insurance must endorse the City of Scottsdale as an Additional Insured. A separate insurance addendum with additional insurance requirements may be added to this application and become part of this contract.

I have a race event and have submitted a copy of the participant waiver that includes waiving liability against the city of Scottsdale and holding the city of Scottsdale harmless? NO

I have included a copy of the insurance certificate showing appropriate limits and coverages as required and naming City of Scottsdale as additional insured? YES

Application Authorization

WARRANTY: Applicant warrants that the information provided in this application is true and accurate to the best of Applicant's knowledge and belief.

INDEMNIFICATION: To the fullest extent allowed by law, the Applicant agrees to defend, indemnify and hold harmless the City, its officers, officials, representatives, agents, employees and volunteers from and against all allegations, demands, proceedings, suits, actions, claims, damages, losses, expenses, including but not limited to, attorney fees, court costs, the cost of appellate proceedings, and all claim adjusting and handling expenses, arising from or related to any acts or omissions of the permit holder or its agents, contractors and subcontractors related to the Special Event including any claims, damages, or losses resulting from the City's or its employees' or agents' negligence.

The Applicant's signature below authorizes a City representative to inspect a special event on City or private property at any time, including setup.

AUTHORITY: For special events on public property, the Applicant warrants:

I am the permittee or an authorized agent of the permittee with authority to legally bind the permittee (an agent may sign only if the event is on private property) and agree to the conditions of this permit.

☒ Signature of Applicant - must be the same person listed on application.

Printed Name KATE SCOTECCE

Date 8/2/2022

Title of Applicant SR. DIRECTOR, EVENT PRODUCTION

53M D1 2022 Arizona



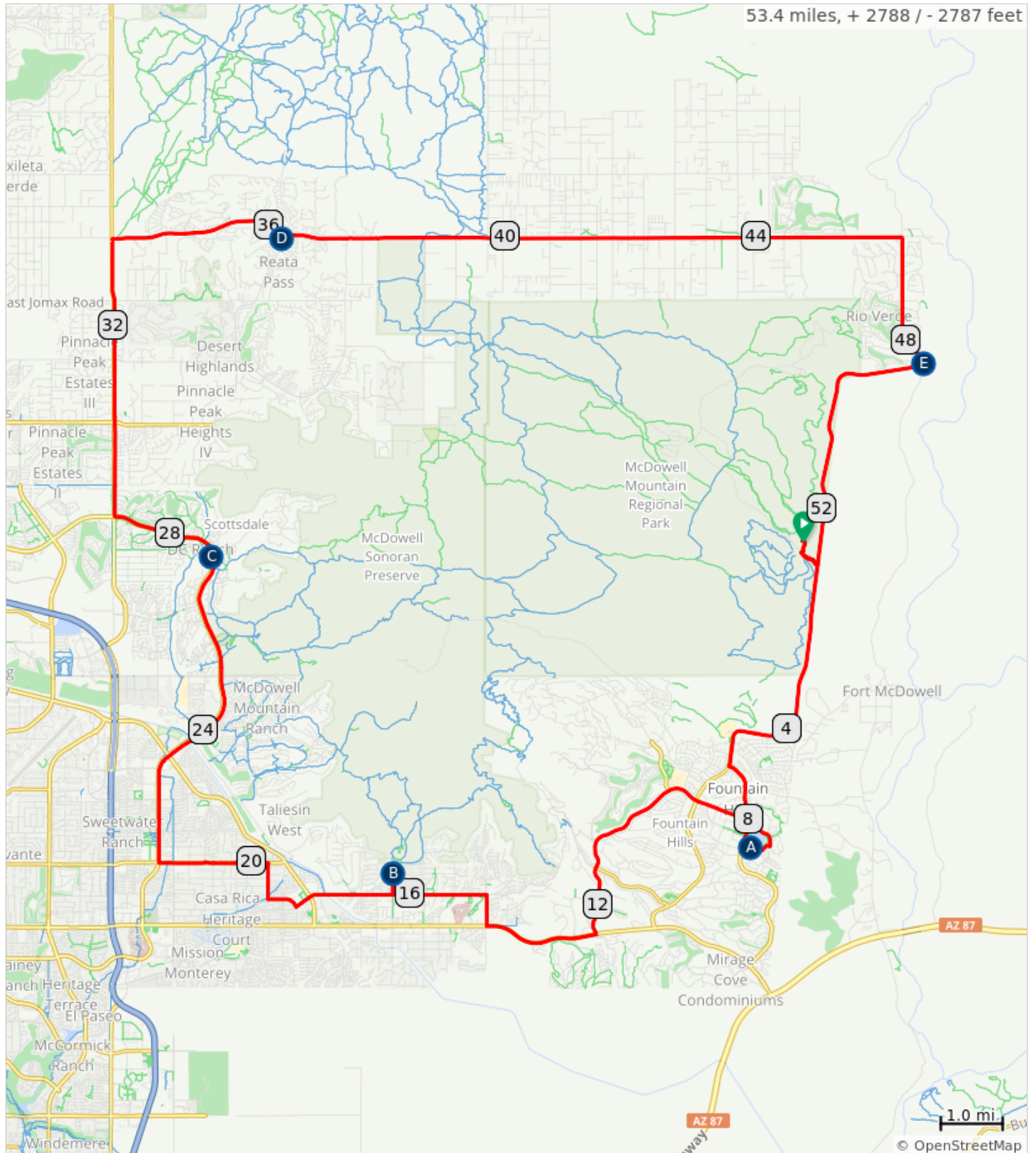
A. Fountain Park Rest Stop














B. Anasazi Rest Stop

C. Copper Ridge School Rest Stop















D. Dynamite Rest Stop

E. Forest Road Rest Stop

















| Type | Dist | Note |
|---|------|---|
|  | 0.0 | Start of route |
|  | 0.2 | Left onto McDowell Mountain Park Dr |
|  | 0.3 | Slight right to stay on McDowell Mountain Park Dr |
|  | 0.5 | Sharp right to stay on McDowell Mountain Park Dr |
|  | 0.7 | Right onto N McDowell Mountain Rd |
|  | 0.7 | Right onto McDowell Mountain Park Dr |
|  | 1.0 | Slight right to stay on McDowell Mountain Park Dr |
|  | 1.3 | Right onto N McDowell Mountain Rd |
|  | 4.6 | Sharp right onto East McDowell Mountain Road |
|  | 5.5 | Left onto North Saguaro Boulevard |
|  | 7.0 | Left onto East El Lago Drive |
|  | 7.5 | Left onto North Panorama Drive |
|  | 8.6 | Slight right onto East Palisades Boulevard |




8.6 miles. +416/-415 feet

| Type | Dist | Note |
|---|------|--|
|  | 12.5 | Right onto E Shea Blvd |
|  | 14.3 | Right onto N 136th St |
|  | 14.8 | Left onto E Vía Linda |
|  | 16.3 | Right onto North 124th Street |
|  | 16.7 | Make a U-turn onto North 124th Street |
|  | 17.1 | Right onto East Via Linda |
|  | 18.7 | Right onto E Cholla St |
|  | 19.2 | Right onto North 108th Street |
|  | 19.7 | At roundabout, take exit 3 onto East Cactus Road |
|  | 20.3 | At roundabout, take exit 2 onto East Cactus Road |
|  | 20.8 | At roundabout, take exit 2 onto East Cactus Road |
|  | 21.5 | Right onto North 94th Street |
|  | 23.2 | Right |
|  | 23.2 | Right onto North Thompson Peak Parkway |

14.6 miles. +234/-675 feet

| Type | Dist | Note |
|---|------|--|
|  | 27.0 | Left onto East Windgate Pass Drive |
|  | 27.1 | Sharp left |
|  | 27.1 | Left |
|  | 27.2 | Slight right onto East Windgate Pass Drive |
|  | 27.2 | Left onto North Thompson Peak Parkway |
|  | 29.0 | Right onto N Pima Rd |
|  | 33.4 | Right onto E Dynamite Blvd |
|  | 36.2 | Right |
|  | 36.3 | Make a U-turn |
|  | 36.4 | Right onto East Dynamite Boulevard |
|  | 37.4 | At roundabout, take exit 2 onto East Rio Verde Drive |
|  | 37.9 | At roundabout, take exit 1 onto East Rio Verde Drive |
|  | 46.3 | Right onto Forest Rd |
|  | 48.4 | Right onto N McDowell Mountain Rd |

25.3 miles. +950/-1247 feet

| Type | Dist | Note |
|---|------|--------------------------------------|
|  | 52.9 | Right onto McDowell Mountain Park Dr |
|  | 53.2 | Right |
|  | 53.4 | End of route |

5.0 miles. +49/-1 feet

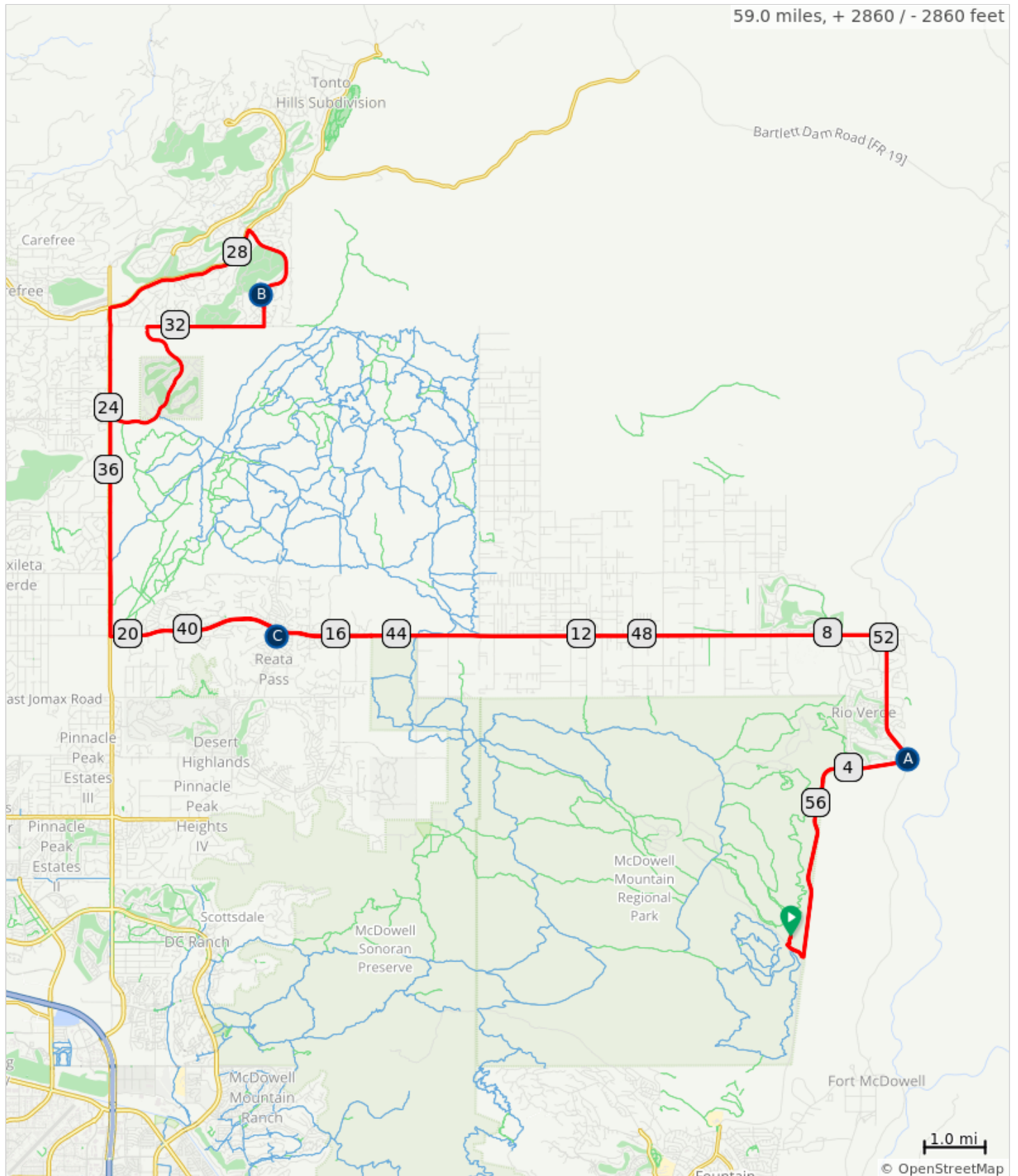
59M D2 2022 Arizona

















A. Rest Stop: Forest Road















C. Dynamite Bike Lab Rest Stop

B. Mirabel Rest Stop
















| Type | Dist | Note |
|---|------|--|
|  | 0.0 | Start of route |
|  | 0.2 | Left onto McDowell Mountain Park Dr |
|  | 0.3 | Slight left to stay on McDowell Mountain Park Dr |
|  | 0.5 | Left onto N McDowell Mountain Rd |
|  | 4.9 | Left onto Forest Rd |
|  | 7.1 | Left onto E Rio Verde Dr |
|  | 15.4 | At roundabout, take exit 2 onto East Rio Verde Drive |
|  | 15.9 | At roundabout, take exit 2 onto East Rio Verde Drive |
|  | 16.9 | Left onto North Alma School Parkway |
|  | 17.0 | Right |
|  | 17.1 | Right |
|  | 17.2 | Left |
|  | 17.2 | Right onto North Alma School Parkway |
|  | 17.3 | Sharp left onto North Alma School Parkway |

17.3 miles. +1334/-353 feet

| Type | Dist | Note |
|---|------|--|
|  | 17.4 | Left onto East Dynamite Boulevard |
|  | 20.3 | Right onto N Pima Rd |
|  | 25.7 | Right onto E Cave Creek Rd |
|  | 28.4 | Right onto N Lone Mountain Pkwy |
|  | 30.0 | Sharp right onto East Standing Stones Road |
|  | 30.0 | Make a U-turn onto East Standing Stones Road |
|  | 30.1 | Right onto North Lone Mountain Parkway |
|  | 30.6 | Right onto E Stagecoach Pass Rd |
|  | 32.5 | Left onto N Legend Trail Pkwy |
|  | 35.2 | Left onto N Pima Rd |
|  | 38.7 | Left onto E Dynamite Blvd |
|  | 39.9 | Make a U-turn onto East Dynamite Boulevard |
|  | 41.6 | Right onto North Alma School Parkway |
|  | 41.7 | Right |

24.5 miles. +1155/-1173 feet

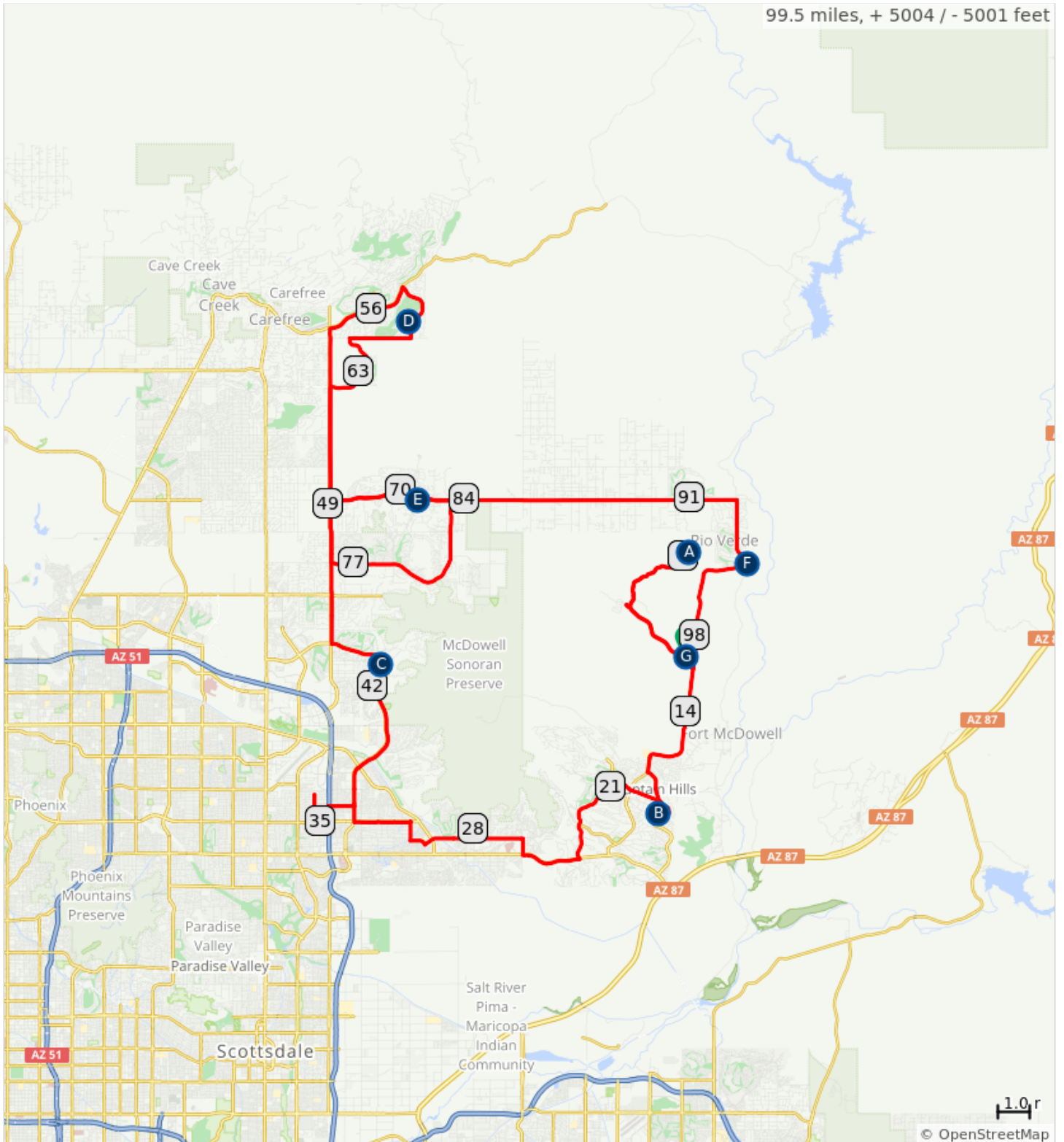
| Type | Dist | Note |
|---|------|--|
|  | 41.8 | Right |
|  | 41.8 | Make a U-turn |
|  | 41.8 | Left |
|  | 41.9 | Right onto North Alma School Parkway |
|  | 41.9 | Sharp left onto North Alma School Parkway |
|  | 42.1 | Right onto East Rio Verde Drive |
|  | 43.1 | At roundabout, take exit 2 onto East Rio Verde Drive |
|  | 43.5 | At roundabout, take exit 1 onto East Rio Verde Drive |
|  | 51.9 | Right onto Forest Rd |
|  | 54.1 | Right onto N McDowell Mountain Rd |
|  | 58.5 | Right onto McDowell Mountain Park Dr |
|  | 58.8 | Right |
|  | 59.0 | End of route |


17.3 miles. +351/-1333 feet

100M D1 2022 Arizona

















| | | | |
|----|-------------------------------|----|-----------------------------|
| A. | In Park Rest Stop | E. | Dynamite Bike Lab Rest Stop |
| B. | Fountain Hills Park Rest Stop | F. | Forrest Road Rest Stop |
| C. | Copper Ridge School Rest Stop | G. | Finish |
| D. | Mirabel Rest Stop | | |

















| Type | Dist | Note |
|---|------|---|
|  | 0.0 | Start of route |
|  | 0.2 | Right onto McDowell Mountain Park Drive |
|  | 2.7 | Left onto Thoms Thumb Drive |
|  | 2.9 | Make a U-turn onto Thoms Thumb Drive |
|  | 3.0 | Left onto McDowell Mountain Park Drive |
|  | 6.4 | Left onto Asher View Drive |
|  | 7.2 | Right onto McDowell Mountain Park Drive |
|  | 12.6 | Right onto North McDowell Mountain Road |
|  | 16.8 | Left onto North Saguaro Boulevard |
|  | 18.2 | Left onto East El Lago Drive |
|  | 18.6 | Make a U-turn onto East El Lago Boulevard |
|  | 18.6 | Make a U-turn onto East El Lago Boulevard |
|  | 18.8 | Left onto North Panorama Drive |














18.8 miles. +925/-1042 feet

| Type | Dist | Note |
|---|------|--|
|  | 19.9 | Slight right onto East Palisades Boulevard |
|  | 23.9 | Make a U-turn onto North Palisades Boulevard |
|  | 23.9 | Left onto East Shea Boulevard |
|  | 24.9 | Keep left |
|  | 24.9 | Left onto North 142nd Street |
|  | 24.9 | Right |
|  | 25.7 | Slight left |
|  | 25.7 | Right onto North 136th Street |
|  | 26.3 | Left onto East Via Linda |
|  | 27.8 | Right onto North 124th Street |
|  | 28.1 | Make a U-turn onto North 124th Street |
|  | 28.5 | Right onto East Via Linda |
|  | 30.1 | Right onto East Cholla Street |
|  | 30.6 | Right onto North 108th Street |













11.8 miles. +669/-926 feet

| Type | Dist | Note |
|---|------|--|
|  | 31.2 | At roundabout, take exit 2 onto East Taliesin |
|  | 31.2 | Make a U-turn onto East Taliesin |
|  | 31.3 | At roundabout, take exit 1 onto East Cactus Road |
|  | 31.7 | At roundabout, take exit 2 onto East Cactus Road |
|  | 32.2 | At roundabout, take exit 2 onto East Cactus Road |
|  | 33.0 | Right onto North 94th Street |
|  | 33.5 | Left onto East Sweetwater Avenue |
|  | 34.1 | Left onto North 89th Street |
|  | 34.1 | Right |
|  | 34.4 | Left onto North 87th Street |
|  | 34.9 | Right onto East Cactus Road |
|  | 35.3 | Right onto North 84th Street |
|  | 36.5 | Left onto East Sweetwater Avenue |
|  | 37.2 | Left onto North 89th Street |


6.5 miles. +63/-96 feet

| Type | Dist | Note |
|---|------|--|
|  | 37.2 | Right onto East Sweetwater Avenue |
|  | 37.8 | Left onto North 94th Street |
|  | 42.8 | Left onto East Windgate Pass Drive |
|  | 42.8 | Sharp left |
|  | 42.9 | Left |
|  | 42.9 | Slight right onto East Windgate Pass Drive |
|  | 42.9 | Left onto North Thompson Peak Parkway |
|  | 44.7 | Right onto North Pima Road |
|  | 54.5 | Right onto East Cave Creek Road |
|  | 55.1 | Slight right onto East Cave Creek Road |
|  | 57.3 | Right onto North Lone Mountain Parkway |
|  | 57.4 | Make a U-turn onto North Lone Mountain Parkway |
|  | 57.5 | Make a U-turn onto East Desert Hills Drive |














20.3 miles. +1622/-73 feet

| Type | Dist | Note |
|---|------|--|
|  | 59.1 | Sharp right onto East Standing Stones Road |
|  | 59.1 | Make a U-turn onto East Standing Stones Road |
|  | 59.2 | Right onto North Lone Mountain Parkway |
|  | 59.7 | Right onto East Stagecoach Pass Road |
|  | 61.6 | Right onto North Legend Trail Parkway |
|  | 62.6 | Keep left onto North Legend Trail Parkway |
|  | 62.9 | Keep right onto North Legend Trail Parkway |
|  | 63.0 | Keep right onto North Legend Trail Parkway |
|  | 63.4 | Keep right onto North Legend Trail Parkway |
|  | 64.2 | Left onto North Pima Road |
|  | 67.7 | Left onto East Dynamite Boulevard |
|  | 70.5 | Right |

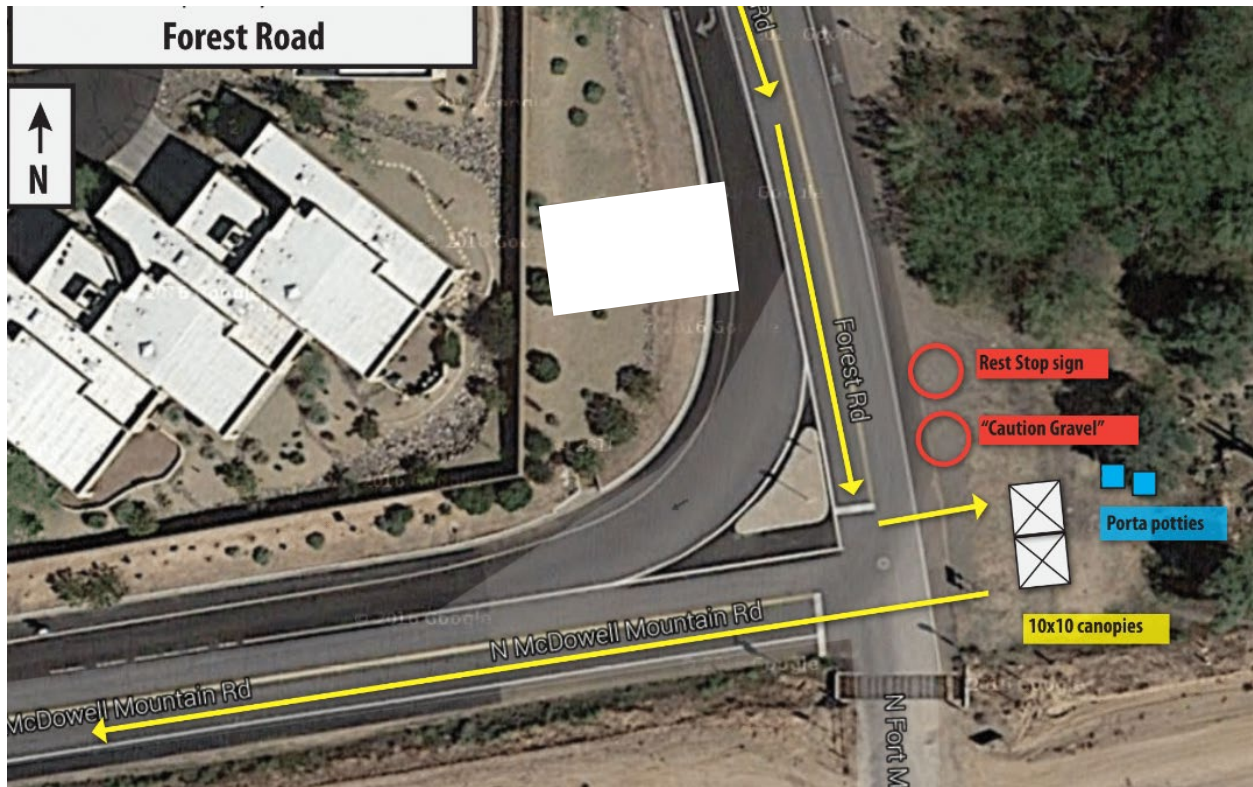
13.1 miles. +419/-625 feet

| Type | Dist | Note |
|---|------|--------------|
|  | 99.5 | End of route |

0.2 miles. +0/-0 feet

| Type | Dist | Note |
|---|------|--|
|  | 70.7 | Right onto East Dynamite Boulevard |
|  | 71.7 | At roundabout, take exit 1 onto North 118th Street |
|  | 72.7 | Left onto East Jomax Road |
|  | 72.7 | Right onto North 118th Street |
|  | 77.8 | Right onto North Pima Road |
|  | 79.7 | Sharp right onto East Dynamite Boulevard |
|  | 83.5 | At roundabout, take exit 2 onto East Rio Verde Drive |
|  | 84.0 | At roundabout, take exit 1 onto East Rio Verde Drive |
|  | 92.4 | Right onto North Forest Road |
|  | 94.5 | Keep right |
|  | 94.6 | Continue onto McDowell Mountain Road |
|  | 99.0 | Right onto McDowell Mountain Park Drive |
|  | 99.3 | Right |

28.8 miles. +1088/-2096 feet



Bike MS : Arizona 2022

Forest Road Rest Stop Usage



CERTIFICATE OF LIABILITY INSURANCE

DATE (MM/DD/YYYY)
01/19/2022

THIS CERTIFICATE IS ISSUED AS A MATTER OF INFORMATION ONLY AND CONFERS NO RIGHTS UPON THE CERTIFICATE HOLDER. THIS CERTIFICATE DOES NOT AFFIRMATIVELY OR NEGATIVELY AMEND, EXTEND OR ALTER THE COVERAGE AFFORDED BY THE POLICIES BELOW. THIS CERTIFICATE OF INSURANCE DOES NOT CONSTITUTE A CONTRACT BETWEEN THE ISSUING INSURER(S), AUTHORIZED REPRESENTATIVE OR PRODUCER, AND THE CERTIFICATE HOLDER.

IMPORTANT: If the certificate holder is an ADDITIONAL INSURED, the policy(ies) must have ADDITIONAL INSURED provisions or be endorsed. If SUBROGATION IS WAIVED, subject to the terms and conditions of the policy, certain policies may require an endorsement. A statement on this certificate does not confer rights to the certificate holder in lieu of such endorsement(s).

| | | |
|--|---|------------------------|
| PRODUCER MARSH USA, INC. 445 SOUTH STREET MORRISTOWN, NJ 07960-6454 Attn: Morristown.CertRequest@marsh.com Fax: 212-948-0979 PHOEN | CONTACT NAME: PHONE (A/C, No. Ext): FAX (A/C, No): E-MAIL ADDRESS: INSURER(S) AFFORDING COVERAGE INSURER A: Federal Insurance Company INSURER B: INSURER C: INSURER D: INSURER E: INSURER F: | NAIC # 20281 |
|--|---|------------------------|

COVERAGES **CERTIFICATE NUMBER:** NYC-009896376-24 **REVISION NUMBER:** 2

THIS IS TO CERTIFY THAT THE POLICIES OF INSURANCE LISTED BELOW HAVE BEEN ISSUED TO THE INSURED NAMED ABOVE FOR THE POLICY PERIOD INDICATED. NOTWITHSTANDING ANY REQUIREMENT, TERM OR CONDITION OF ANY CONTRACT OR OTHER DOCUMENT WITH RESPECT TO WHICH THIS CERTIFICATE MAY BE ISSUED OR MAY PERTAIN, THE INSURANCE AFFORDED BY THE POLICIES DESCRIBED HEREIN IS SUBJECT TO ALL THE TERMS, EXCLUSIONS AND CONDITIONS OF SUCH POLICIES. LIMITS SHOWN MAY HAVE BEEN REDUCED BY PAID CLAIMS.

| INSR LTR | TYPE OF INSURANCE | ADDL INSD | SUBR WVD | POLICY NUMBER | POLICY EFF (MM/DD/YYYY) | POLICY EXP (MM/DD/YYYY) | LIMITS |
|----------|---|-----------|----------|---------------|-------------------------|-------------------------|---|
| A | <input checked="" type="checkbox"/> COMMERCIAL GENERAL LIABILITY <input type="checkbox"/> CLAIMS-MADE <input checked="" type="checkbox"/> OCCUR GEN'L AGGREGATE LIMIT APPLIES PER: <input type="checkbox"/> POLICY <input type="checkbox"/> PRO-JECT <input checked="" type="checkbox"/> LOC <input type="checkbox"/> OTHER: | | | 3583-33-49 | 12/31/2021 | 12/31/2022 | EACH OCCURRENCE \$ 1,000,000 DAMAGE TO RENTED PREMISES (Ea occurrence) \$ 1,000,000 MED EXP (Any one person) \$ 10,000 PERSONAL & ADV INJURY \$ 1,000,000 GENERAL AGGREGATE \$ 2,000,000 PRODUCTS - COMP/OP AGG \$ 1,000,000 |
| A | <input checked="" type="checkbox"/> AUTOMOBILE LIABILITY <input checked="" type="checkbox"/> ANY AUTO <input type="checkbox"/> OWNED AUTOS ONLY <input type="checkbox"/> SCHEDULED AUTOS <input checked="" type="checkbox"/> HIRED AUTOS ONLY <input checked="" type="checkbox"/> NON-OWNED AUTOS ONLY | | | 3583-33-49 | 12/31/2021 | 12/31/2022 | COMBINED SINGLE LIMIT (Ea accident) \$ 1,000,000 BODILY INJURY (Per person) \$ BODILY INJURY (Per accident) \$ PROPERTY DAMAGE (Per accident) \$ Comp/Coll Deductible \$ 1,000 |
| A | <input checked="" type="checkbox"/> UMBRELLA LIAB <input checked="" type="checkbox"/> OCCUR <input type="checkbox"/> EXCESS LIAB <input type="checkbox"/> CLAIMS-MADE <input checked="" type="checkbox"/> DED <input type="checkbox"/> RETENTION \$ | | | 9364-93-75 | 12/31/2021 | 12/31/2022 | EACH OCCURRENCE \$ 5,000,000 AGGREGATE \$ 5,000,000 |
| A | WORKERS COMPENSATION AND EMPLOYERS' LIABILITY ANY PROPRIETOR/PARTNER/EXECUTIVE OFFICER/MEMBER EXCLUDED? <input checked="" type="checkbox"/> Y <input checked="" type="checkbox"/> N (Mandatory in NH) If yes, describe under DESCRIPTION OF OPERATIONS below | | N/A | 71763467 | 12/31/2021 | 12/31/2022 | <input checked="" type="checkbox"/> PER STATUTE <input type="checkbox"/> OTH-ER E.L. EACH ACCIDENT \$ 1,000,000 E.L. DISEASE - EA EMPLOYEE \$ 1,000,000 E.L. DISEASE - POLICY LIMIT \$ 1,000,000 |

DESCRIPTION OF OPERATIONS / LOCATIONS / VEHICLES (ACORD 101, Additional Remarks Schedule, may be attached if more space is required)
CITY OF SCOTTSDALE IS INCLUDED AS AN ADDITIONAL INSURED EXCLUDING WORKERS COMPENSATION AND EMPLOYERS LIABILITY POLICIES.

CERTIFICATE HOLDER

CITY OF SCOTTSDALE
7447 EAST INDIAN SCHOOL ROAD
SCOTTSDALE, AZ 85251

CANCELLATION

SHOULD ANY OF THE ABOVE DESCRIBED POLICIES BE CANCELLED BEFORE THE EXPIRATION DATE THEREOF, NOTICE WILL BE DELIVERED IN ACCORDANCE WITH THE POLICY PROVISIONS.

AUTHORIZED REPRESENTATIVE

Marsh USA Inc.

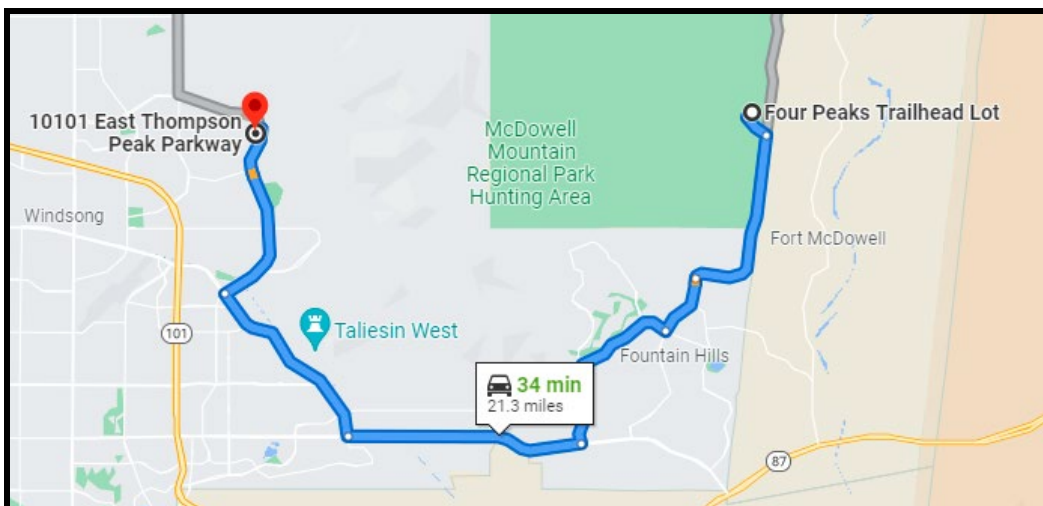
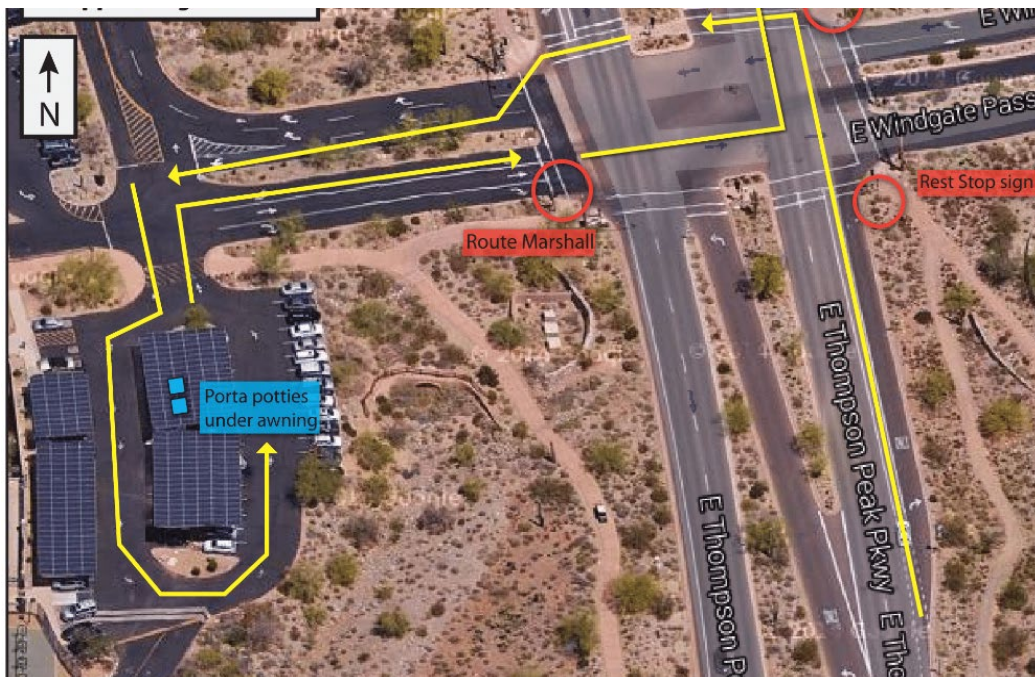
© 1988-2016 ACORD CORPORATION. All rights reserved.

2022 Bike MS Rest Stop: Copper Ridge

Copper Ridge School
10101 E Thompson Peak Pkwy
Scottsdale, AZ 85255

Saturday, October 8

| | |
|----------------------|---------------------|
| REPORT TIME: | 7:30am |
| STATION OPEN TIME: | 8:15am |
| APPROX. FIRST RIDER: | 8:27am |
| APPROX. LAST RIDER: | 10:14am |
| STATION CLOSE TIME: | 10:30am APPROXIMATE |



Off Site Signage Plan

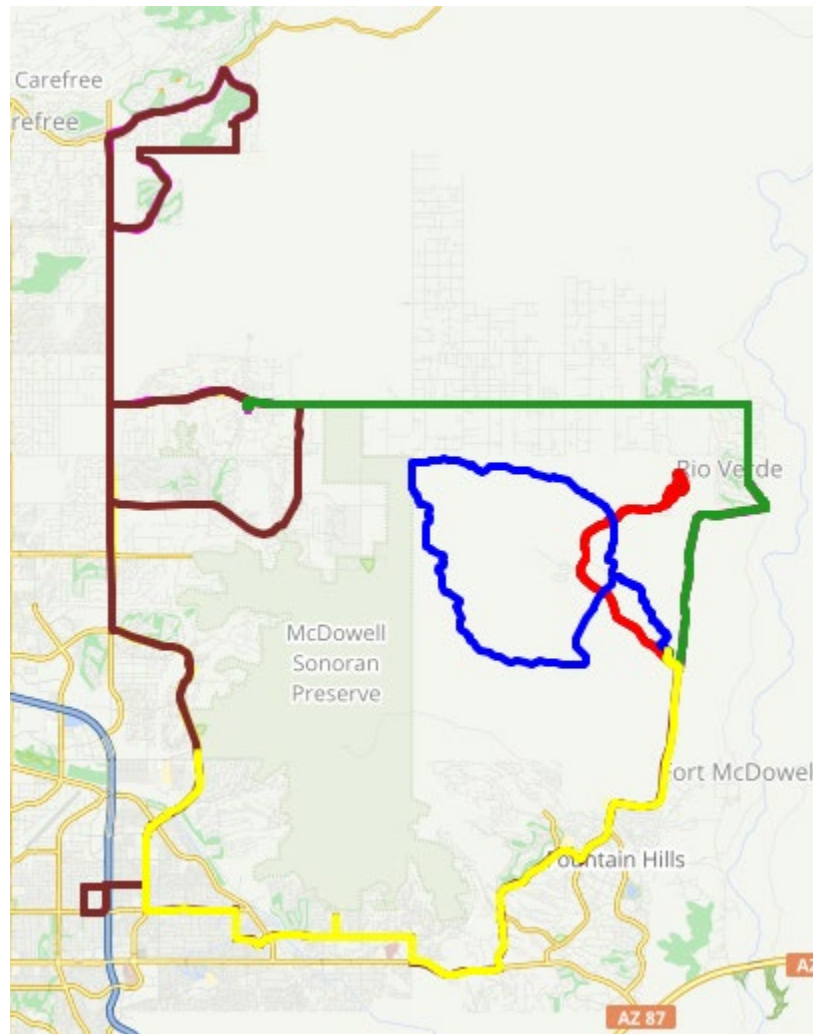
Bike MS Arizona

October 8-9th, 2022

Sign placement: October 7-8, daylight hours only

Sign removal: October 8-9, daylight hours only

Route Map Overview:



Placement Plan:

- Event signage is placed one piece before each turn, one at each turn, one just after (confirmation arrow).
- In addition we place a confirmation arrow every 2-3 miles on straightaways.
- General event arrow appearance:



- The arrows are 18in x 18in and are attached with zip ties or on wooden stakes.

Additional signage placed at hazards and along route where needed:

| | | |
|----|----------|--------------------------------|
| 8 | 11 x 16 | KEEP TO RIGHT signs |
| 10 | 23 x 34 | Bike MS Safety Signs (no year) |
| 5 | 8.5 x 11 | Encouragement Signs |
| 1 | 24 x 18 | Research; Encouragement |
| 5 | 24 x 18 | Caution! |
| 5 | 24 x 18 | Route split directional |
| 1 | 24 x 18 | MS Facts; 3 Miles to go |
| 1 | 24 x 24 | Follow Your Route |
| 4 | 24 x 24 | On Route Mileage |
| 2 | 24 x 24 | Rest Stop Entrance |

2022 Bike MS Rest Stop: Dynamite Bike Lab **SATURDAY**

Dynamite Bike Lab

28170 N Alma School Pkwy #107, Scottsdale, AZ 85262

Saturday, October 8

| | |
|----------------------|--------------------|
| REPORT TIME: | 7:15am |
| STATION OPEN TIME: | 8:00am |
| APPROX. FIRST RIDER: | 8:10am |
| APPROX. LAST RIDER: | 1:59pm |
| STATION CLOSE TIME: | 2:15pm APPROXIMATE |



2022 Bike MS Rest Stop: Dynamite Bike Lab **SUNDAY**

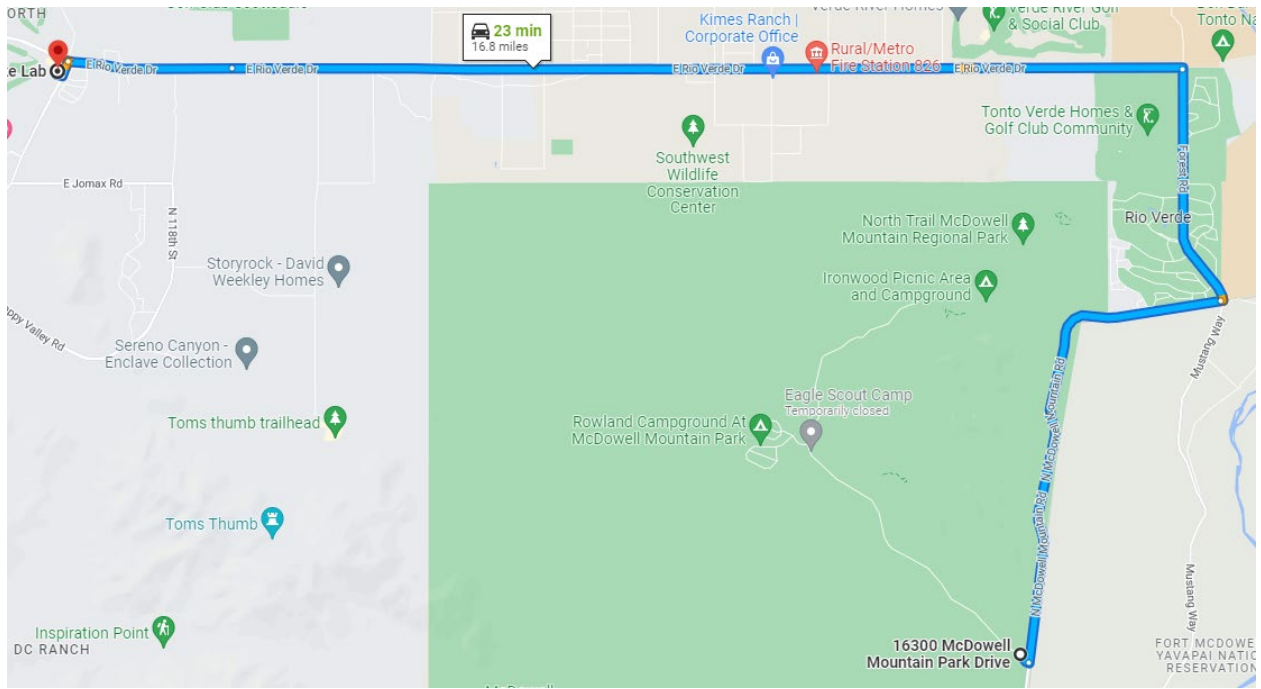
Dynamite Bike Lab

28170 N Alma School Pkwy #107, Scottsdale, AZ 85262

Sunday, October 8

| | |
|----------------------|---------------------|
| REPORT TIME: | 6:45am |
| STATION OPEN TIME: | 7:30am |
| APPROX. FIRST RIDER: | 7:51am |
| APPROX. LAST RIDER: | 11:12am |
| STATION CLOSE TIME: | 11:30am APPROXIMATE |



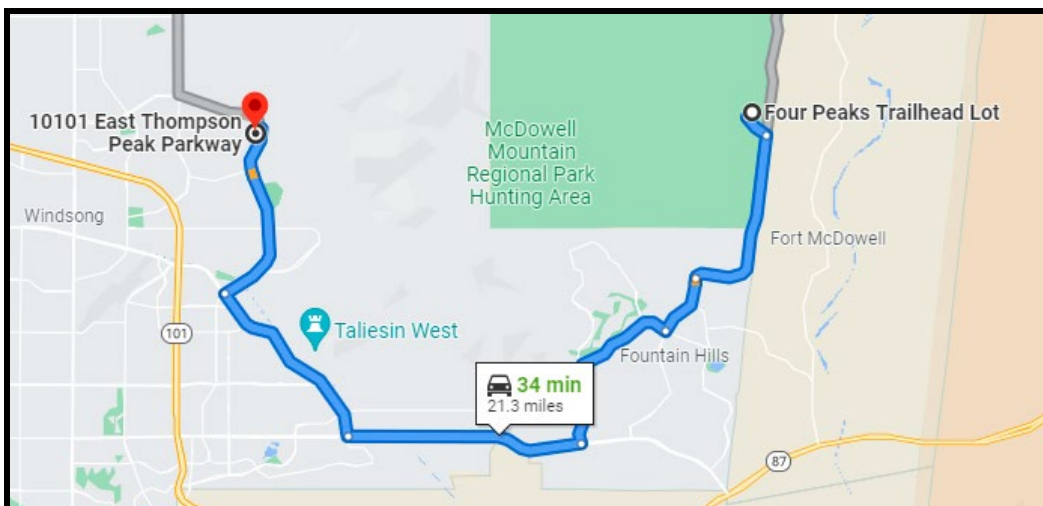
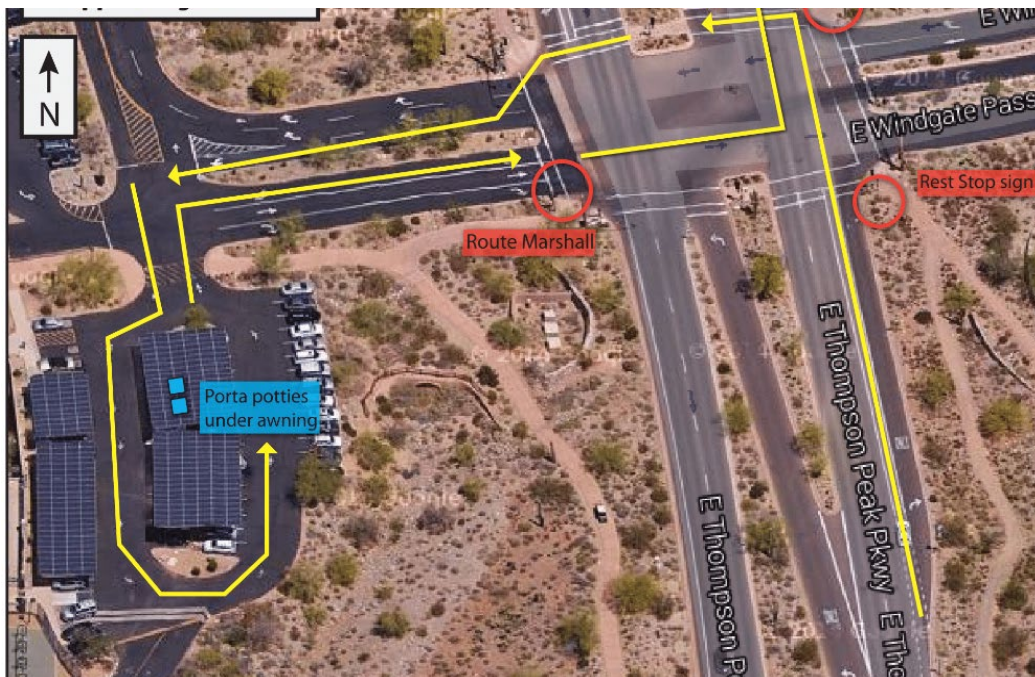


2022 Bike MS Rest Stop: Copper Ridge

Copper Ridge School
10101 E Thompson Peak Pkwy
Scottsdale, AZ 85255

Saturday, October 8

| | |
|----------------------|---------------------|
| REPORT TIME: | 7:30am |
| STATION OPEN TIME: | 8:15am |
| APPROX. FIRST RIDER: | 8:27am |
| APPROX. LAST RIDER: | 10:14am |
| STATION CLOSE TIME: | 10:30am APPROXIMATE |



2022 Bike MS Rest Stop: Mirabel **SATURDAY/ SUNDAY**

The Mirabel Club Maintenance Shed
10610 E Standing Stones Rd, Scottsdale, AZ 85262

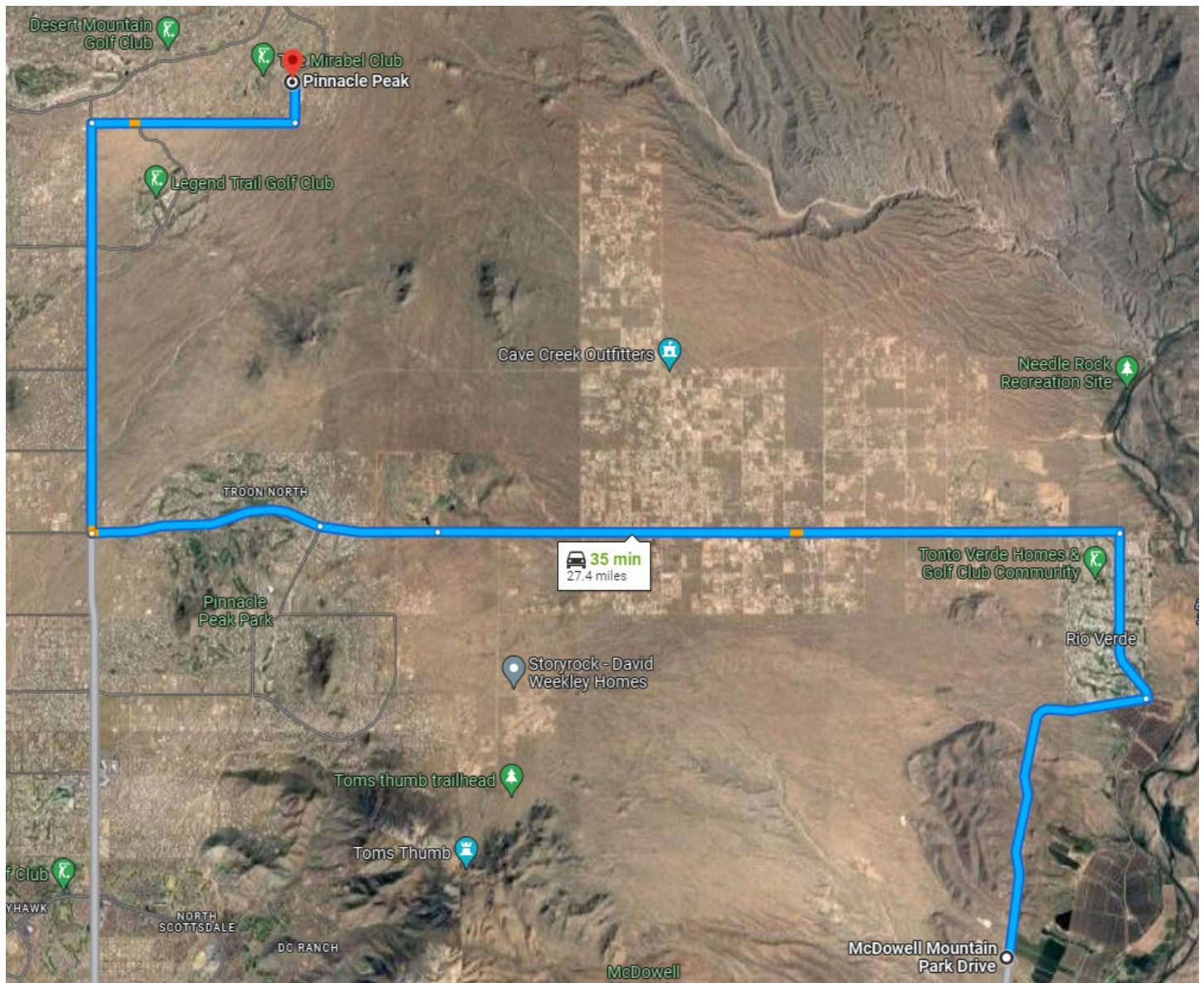
Saturday, October 8

| | |
|----------------------|---------------------|
| REPORT TIME: | 8:15am |
| STATION OPEN TIME: | 9:00am |
| APPROX. FIRST RIDER: | 9:15am |
| APPROX. LAST RIDER: | 11:46am |
| STATION CLOSE TIME: | 12:00am APPROXIMATE |


Sunday, October 9


| | |
|----------------------|---------------------|
| REPORT TIME: | 7:30am |
| STATION OPEN TIME: | 8:15am |
| APPROX. FIRST RIDER: | 8:30am |
| APPROX. LAST RIDER: | 10:00am |
| STATION CLOSE TIME: | 10:15am APPROXIMATE |




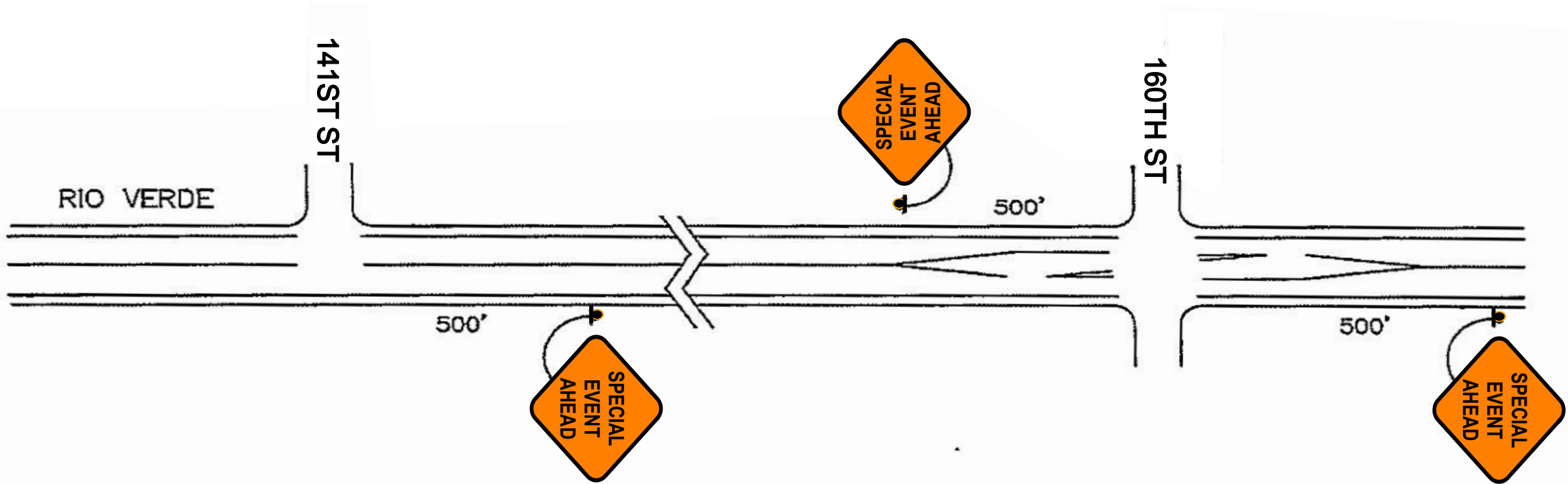
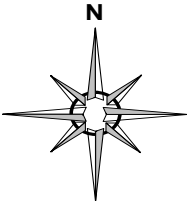


Legend


 Object Group

 Sign on Rigid Stand

 Vertical Panels



traffic controls should not be picked up until after 4pm. Sunday pickups should not be picked up until after 1pm.



Work Zone Services

Office: 602-431-0911
Fax: 602-272-2827
24-Hour Dispatch: 602-431-0911

Contractor: MS SOCIETY Contact: VICTORIA KATE Contact Number: 480-455-3963

Jurisdiction: MARICOPA COUNTY Permit: - Job Name: -

Start Date: 10/08/2022 End Date: 10/08/2022 Time: 5am - 5pm

P.O. #: - Drawn By: Jesse Hernandez Date: 3/5/20

Location & Set-up: RIO VERDE & 160TH ST

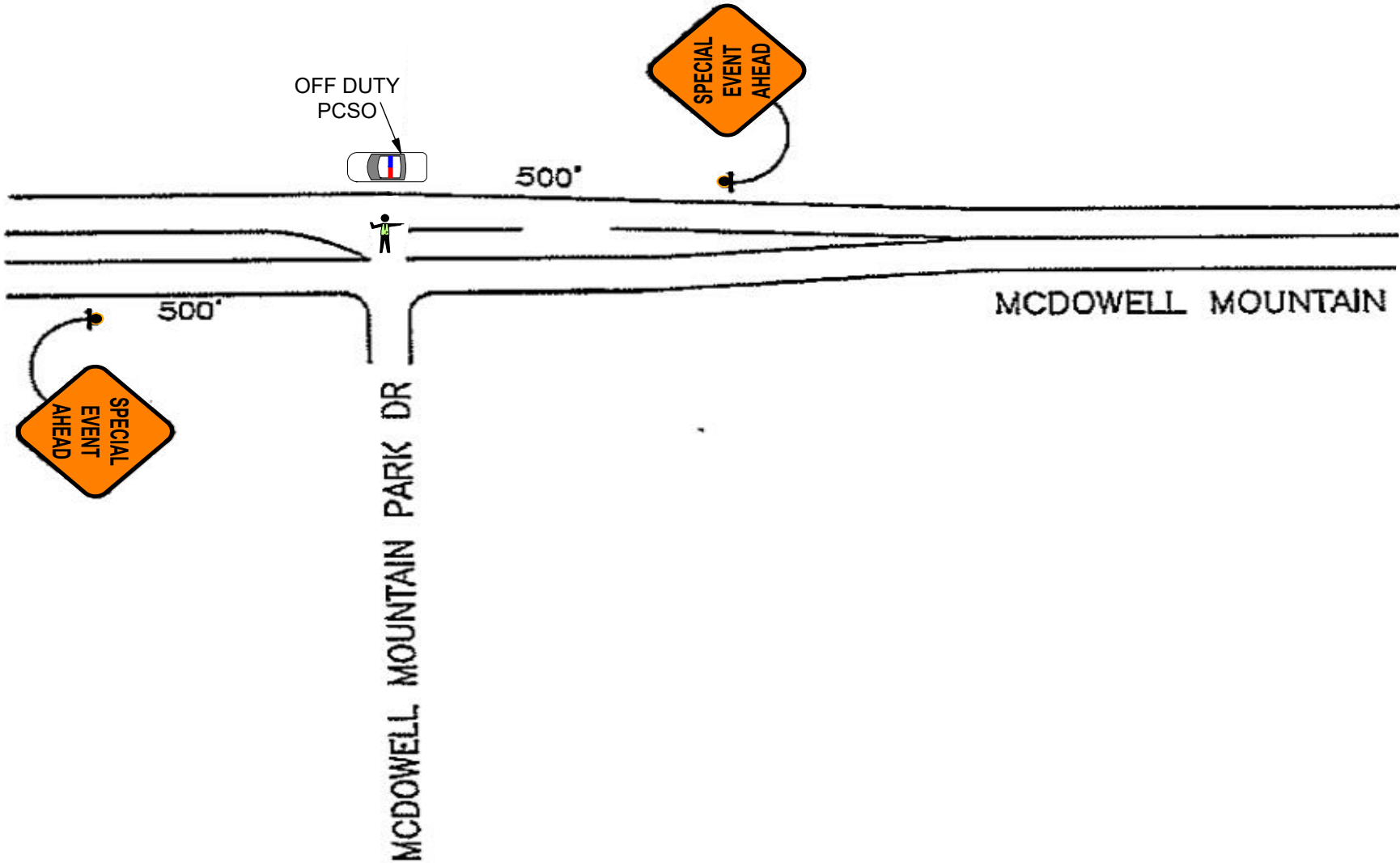
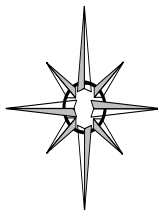
Comments: SATURDAY 10/08/2022

Legend

Object Group

Sign on Rigid Stand

Vertical Panels



Work Zone Services


Office: 602-431-0911
Fax: 602-272-2827
24-Hour Dispatch: 602-431-0911


Contractor: MS SOCIETY Contact: VICTORIA KATE Contact Number: 480-455-3963
Jurisdiction: MARICOPA COUNTY Permit: - Job Name: -
Start Date: 10/09/2022 End Date: 10/09/2022 Time: 6am - 3pm
P.O. #: - Drawn By: Jesse Hernandez Date: 3/5/20
Location & Set-up: MCDOWELL MOUNTAIN PARK DR & MCDOWELL MOUNTAIN


Comments: SUNDAY 10/09/2022

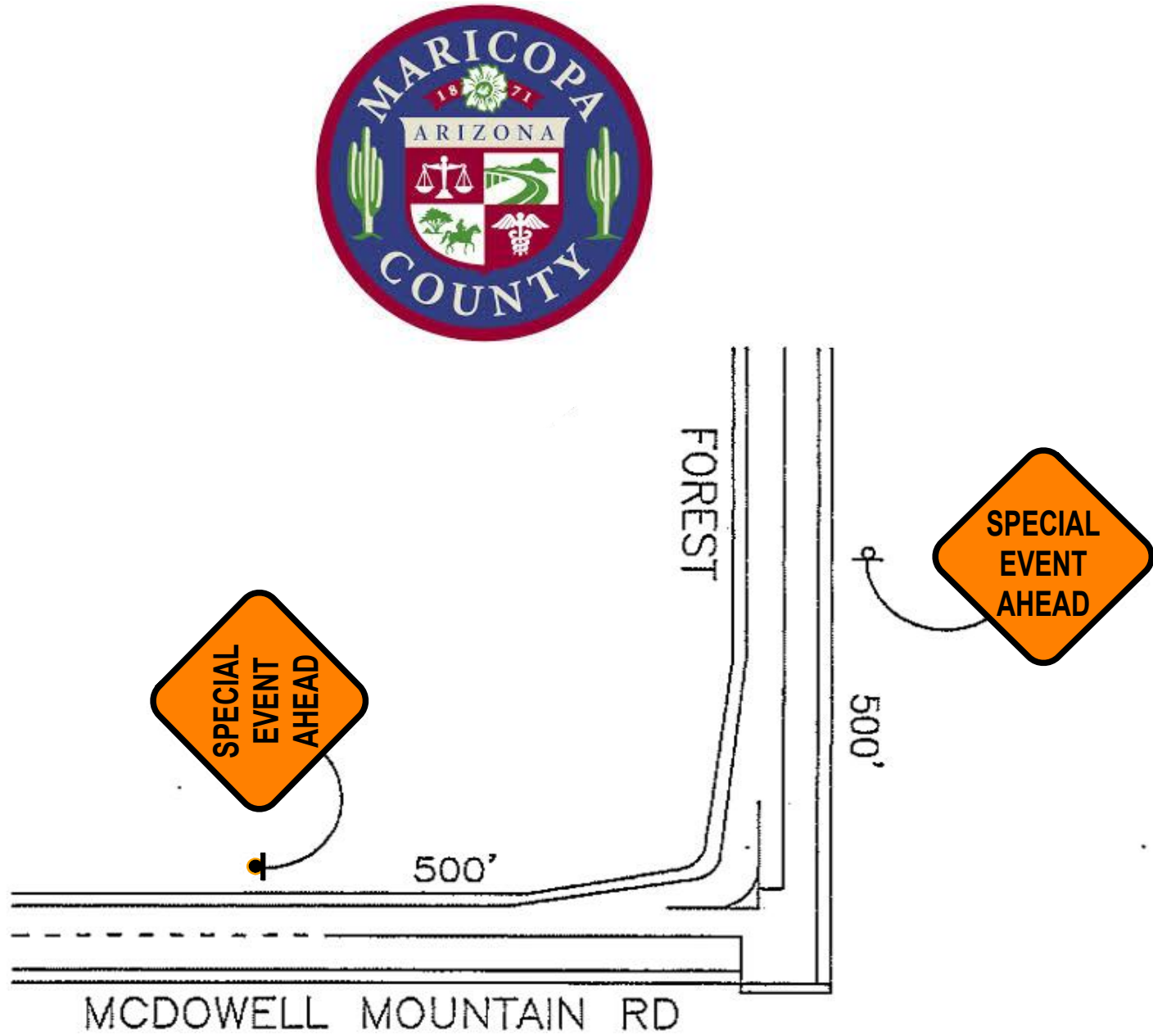
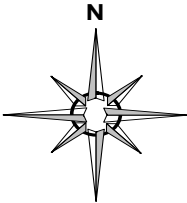
traffic controls should not be picked up until after 4pm. Sunday pickups should not be picked up until after 1pm.

Legend


 Object Group

 Sign on Rigid Stand

 Vertical Panels



traffic controls should not be picked up until after 4pm. Sunday pickups should not be picked up until after 1pm.



Work Zone Services
Office: 602-431-0911
Fax: 602-272-2827
24-Hour Dispatch: 602-431-0911

Contractor: MS SOCIETY **Contact:** VICTORIA KATE **Contact Number:** 480-455-3963

Jurisdiction: MARICOPA COUNTY **Permit:** - **Job Name:** -


Start Date: 10/09/2022 **End Date:** 10/09/2022 **Time:** 5am -5pm


P.O. #: - **Drawn By:** Jesse Hernandez **Date:** 3/5/20


Location & Set-up: MCDOWELL MOUNTAIN RD & FOREST

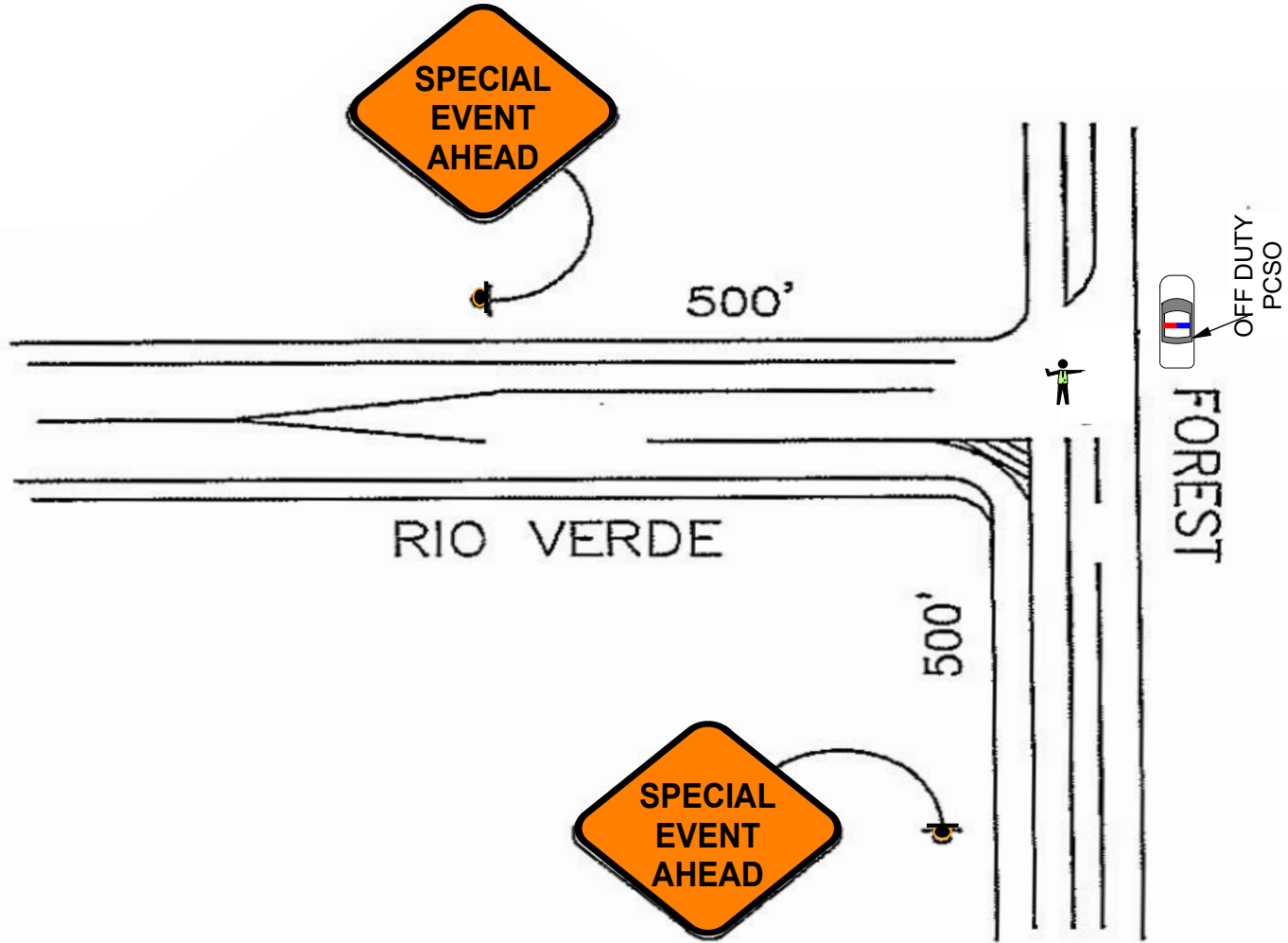
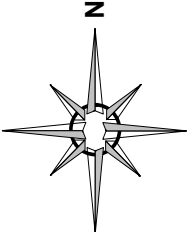
Comments: SUNDAY 10/09/2022

Legend


 Object Group

 Sign on Rigid Stand


 Vertical Panels





traffic controls should not be picked up until after 4pm. Sunday pickups should not be picked up until after 1pm.

| | |
|--|---|
| <div> Work Zone Services Office: 602-431-0911 Fax: 602-272-2827 24-Hour Dispatch: 602-431-0911</div> | <div>Contractor: MS SOCIETY Contact: VICTORIA KATE Contact Number: 480-455-3963 Jurisdiction: MARICOPA COUNTY Permit: - Job Name: - Start Date: 10/09/2022 End Date: 10/09/2022 Time: 6am-3pm P.O. #: - Drawn By: Jesse Hernandez Date: 3/5/20 Location & Set-up: RIO VERDE & FOREST</div> <div>Comments: SUNDAY 10/09/2022</div> |
|--|---|

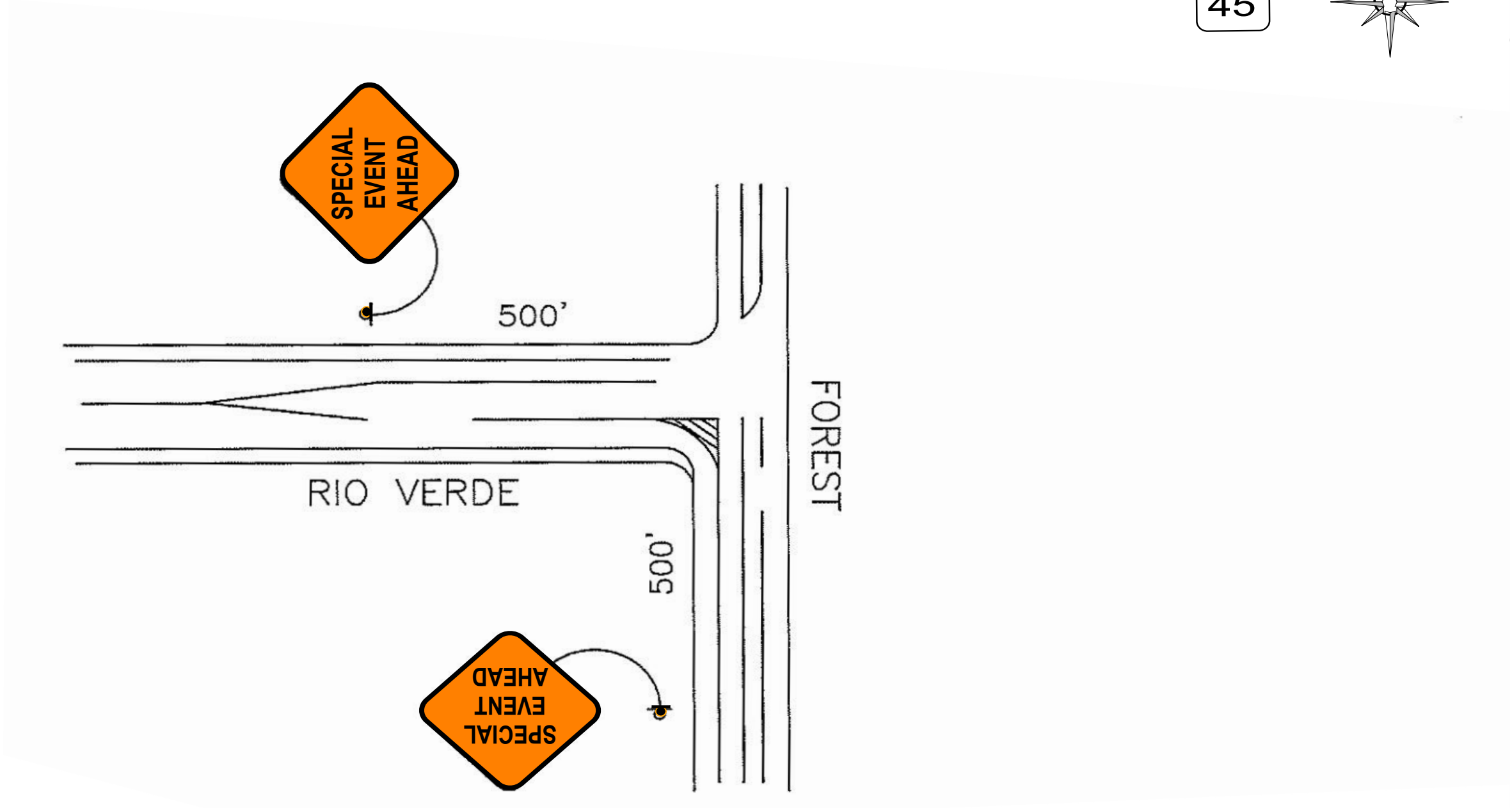
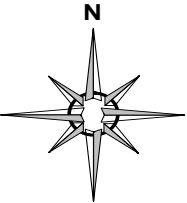
Legend

 Object Group


 Sign on Rigid Stand

 Vertical Panels

Posted Speed



traffic controls should not be picked up until after 4pm. Sunday pickups should not be picked up until after 1pm.



Work Zone Services

Office: 602-431-0911
Fax: 602-272-2827
24-Hour Dispatch: 602-431-0911

Contractor: MS SOCIETY **Contact:** VICTORIA KATE **Contact Number:** 480-455-3963

Jurisdiction: MARICOPA COUNTY **Permit:** - **Job Name:** -

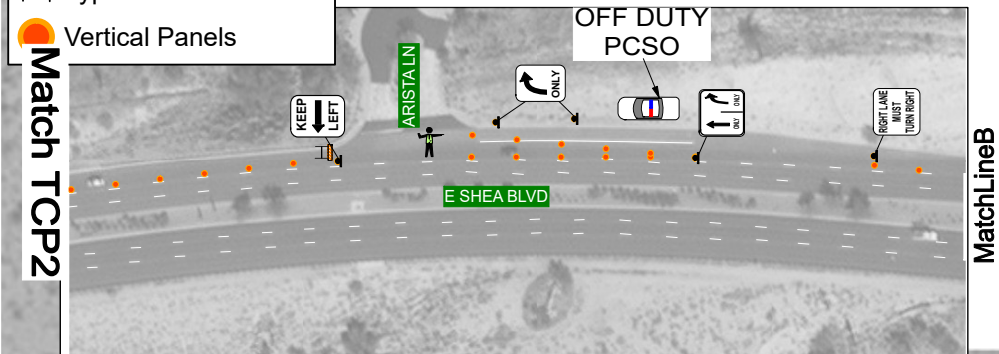
Start Date: 10/09/2022 **End Date:** 10/09/2022 **Time:** 6am-3pm

P.O. #: - **Drawn By:** Jesse Hernandez **Date:** 3/5/20

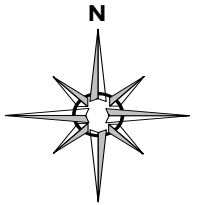
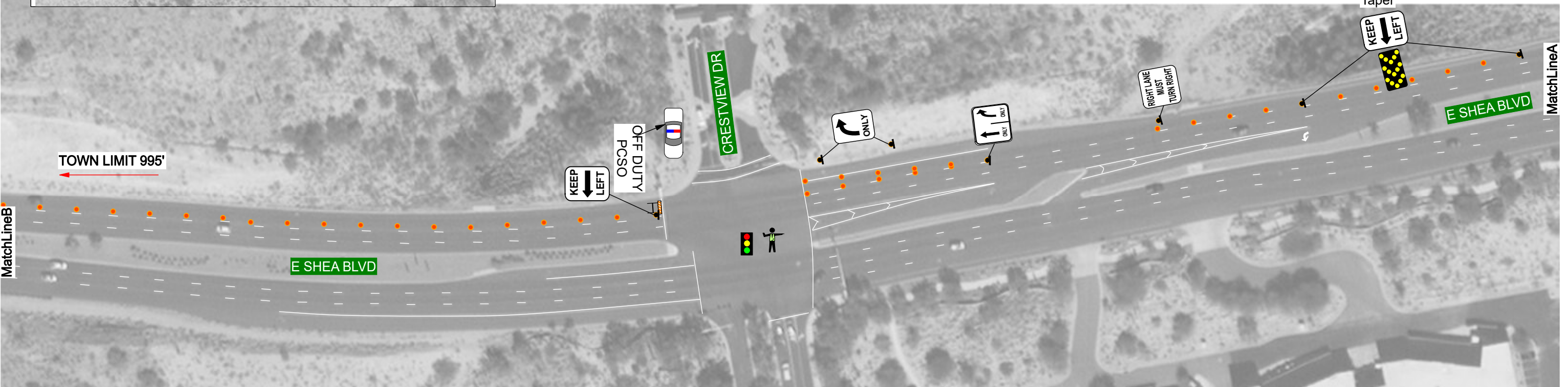
Location & Set-up: RIO VERDE & FOREST

Comments: SUNDAY 10/09/2022

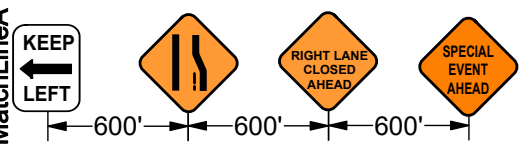
MatchLineB



MatchLineB



MatchLineA



Advance Warning Signs
Shall be 48" X 48"
On Spring Stands
With Ballast

600'
Taper


MatchLineA

TRAFFICADE


Contractor: MS SOCIETY **Contact:** VICTORIA KATE **Contact Number:** 480-455-3963
Jurisdiction: Fountain Hills **Permit:** - **Job Name:** -
Start Date: 10/08/2022 **End Date:** 10/08/2022 **Time:** -
P.O. #: - **Drawn By:** Jesse Hernandez **Date:** 3/5/20
Location & Set-up: E SHEA BLVD & CRESTVIEW DR **TCP#1**


Comments: SATURDAY 10/08/2022


TCP#1





Legend


 Arrowboard (Chevron)

 Object Group

 Sign on Rigid Stand

 Spring Stand Sign

 Type I

 Vertical Panels

www.invarion.com

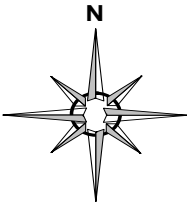
Posted Speed

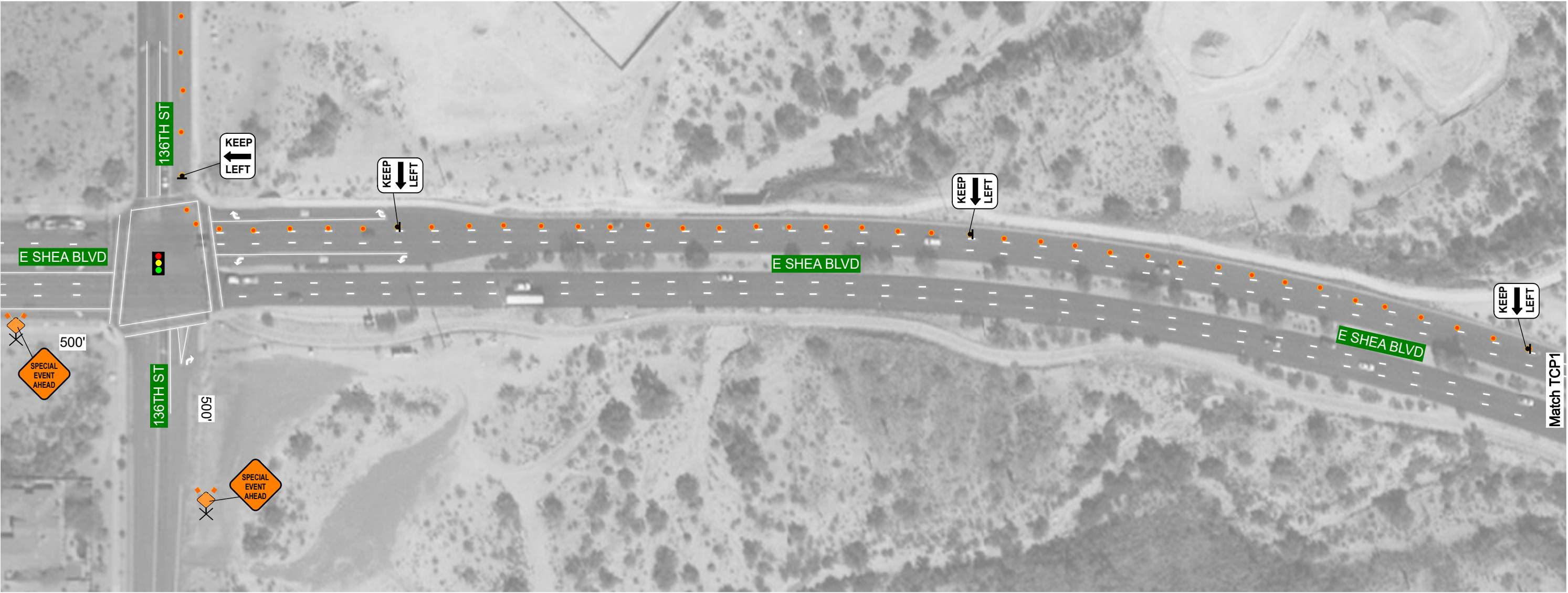
SPEED


LIMIT

50

N







Work Zone Services

Office: 602-431-0911

Fax: 602-272-2827

24-Hour Dispatch: 602-431-0911

Contractor: MS SOCIETY

Contact: VICTORIA KATE

Contact Number: 480-455-3963

Jurisdiction: Fountain Hills

Permit: -

Job Name: -

Start Date: 10/08/2022

End Date: 10/08/2022

Time: 5am - 5pm

P.O. #: -

Drawn By: Jesse Hernandez

Date: 3/5/20

Location & Set-up: E SHEA BLVD & CRESTVIEW DR

Comments:

SATURDAY 10/08/2022


Advance Warning Signs

Shall be 48" X 48"

On Spring Stands

With Ballast

TCP#2



traffic controls should not be picked up until after 4pm. Sunday pickups should not be picked up until after 1pm.

Legend

Arrowboard (Chevron)

Object Group

Sign on Rigid Stand

Type I

Vertical Panels

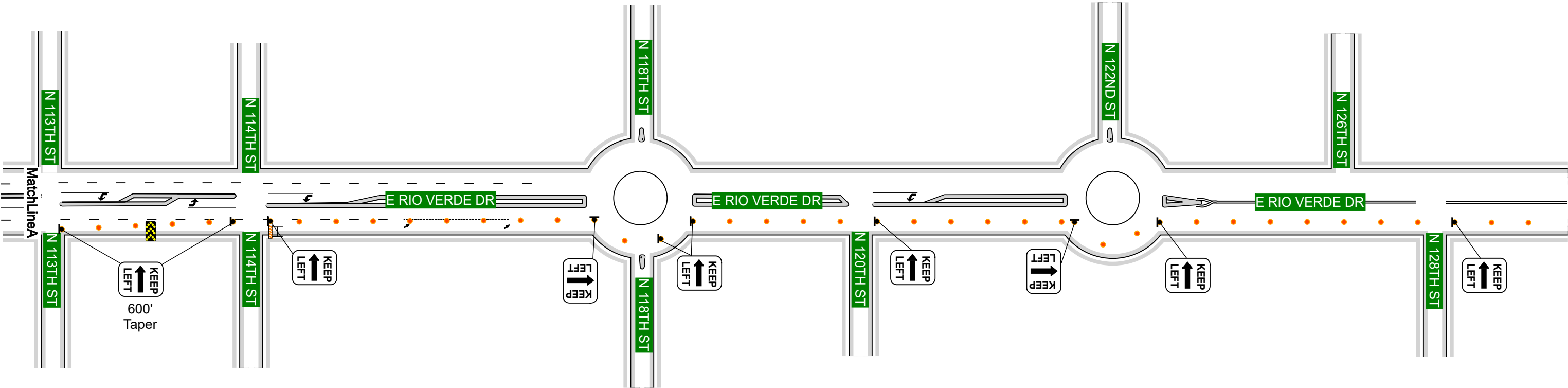
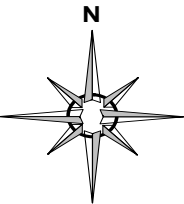
Posted Speed

SPEED

LIMIT

50

www.invarion.com



SPECIAL
EVENT
AHEAD

RIGHT LANE
CLOSED
AHEAD

KEEP
LEFT

600'

600'

600'

Advance Warning Signs

Shall be 48" X 48"

On Spring Stands

With Ballast

SPECIAL
EVENT
AHEAD

ALL

ROAD WORK AHEAD

PLACED AT ALL

CROSS STREETS 600'

TRAFFICADE

Work Zone Services

Office: 602-431-0911

Fax: 602-272-2827

24-Hour Dispatch: 602-431-0911

Contractor: MS SOCIETY
Contact: VICTORIA KATE
Contact Number: 480-455-3963

Jurisdiction: Scottsdale
Permit: -
Job Name: -

Start Date: 10/08/2022
End Date: 10/08/2022
Time: 5am - 5pm

P.O. #: -
Drawn By: Jesse Hernandez
Date: 3/5/20

Location & Set-up: E RIO VERDE DR & 114TH ST

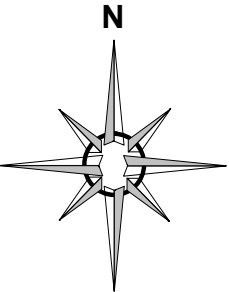
Comments: SATURDAY 10/08/2022

traffic controls should not be picked up until after 4pm. Sunday pickups should not be picked up until after 1pm.



Date: 9-23-2022 **Author:** Matthew Grots **Project:** Palisades Blvd & Fountain Hills Blvd Special Event
Contractor: National MS Society **Jurisdiction:** Fountain Hills **Permit #:** -
Start Date: 10-8-2022 **End Date:** 10-9-2022 **Time:** -
Contact: Kate Scotece **Contact Number:** 509-742-5173 **Contact Email:** katherine.scotece@nmss.org
Job: - **P.O. #:** - **CSR:** Miguel Ramirez 602-

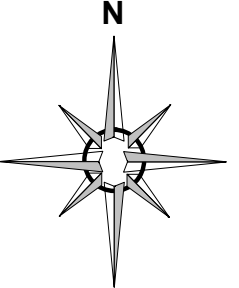
Comments:
Traffic Control Plan is not to scale






Date: 9-23-2022 **Author:** Matthew Grotts **Project:** Rio Verde Dr & Alma School Pkwy Special Event
Contractor: National MS Society **Jurisdiction:** Fountain Hills **Permit #:** -
Start Date: 10-8-2022 **End Date:** 10-9-2022 **Time:** -
Contact: Kate Scotece **Contact Number:** 509-742-5173 **Contact Email:** katherine.scotece@nmss.org
Job: - **P.O. #:** - **CSR:** Miguel Ramirez 602-

Comments:
Traffic Control Plan is not to scale





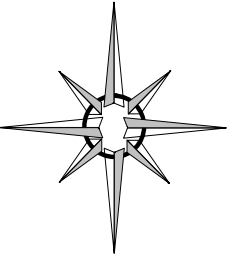
| | |
|--|--|
|  | <p>Date: 9-23-2022 Author: Matthew Grotts Project: Shea Blvd & Palisades Blvd Special Event Contractor: National MS Society Jurisdiction: Fountain Hills Permit #: - Start Date: 10-8-2022 End Date: 10-9-2022 Time: - Contact: Kate Scotece Contact Number: 509-742-5173 Contact Email: katherine.scotece@nmss.org Job: - P.O. #: - CSR: Miguel Ramirez 602-</p> |
| | <p>Comments: Traffic Control Plan is not to scale</p> |

SPEED
LIMIT

45

POSTED
SPEED

N

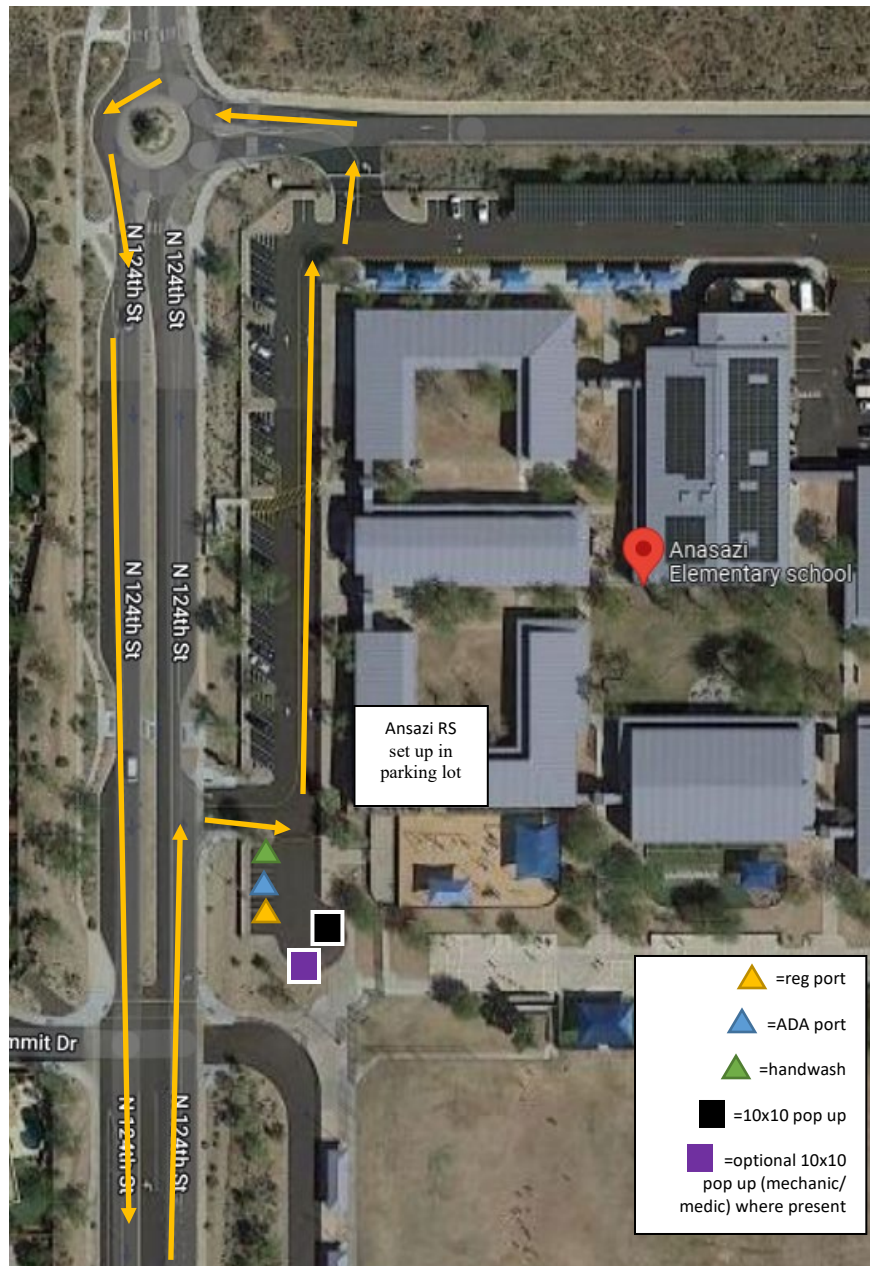


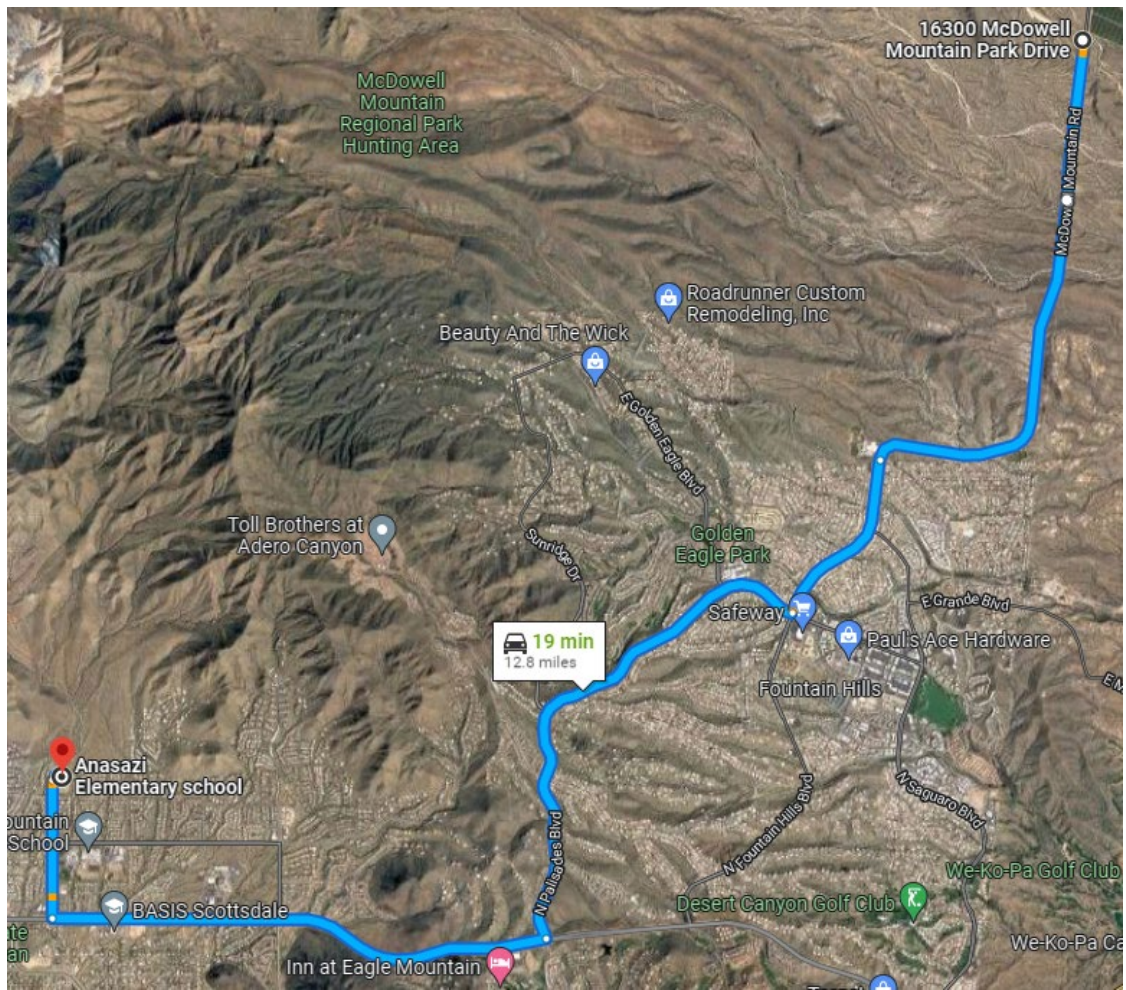
2022 Bike MS Rest Stop: Anasazi Elementary School

12121 N 124th St, Scottsdale, AZ 85259

Saturday, October 8

| | |
|----------------------|--------------------|
| REPORT TIME: | 6:45am |
| STATION OPEN TIME: | 7:30am |
| APPROX. FIRST RIDER: | 7:45am |
| APPROX. LAST RIDER: | 8:52am |
| STATION CLOSE TIME: | 9:15am APPROXIMATE |







Date: 9-23-2022 **Author:** Matthew Grotts **Project:** Rio Verde Dr & Alma School Pkwy Special Event
Contractor: National MS Society **Jurisdiction:** Fountain Hills **Permit #:** -
Start Date: 10-8-2022 **End Date:** 10-9-2022 **Time:** -
Contact: Kate Scotece **Contact Number:** 509-742-5173 **Contact Email:** katherine.scotece@nmss.org
Job: - **P.O. #:** - **CSR:** Miguel Ramirez 602-

Comments:
Traffic Control Plan is not to scale

