



# Special Event Application

1/5/2021

Standard

5-SE-2021

## Event Information

Event Name 2021 WASTE MANAGEMENT PHOENIX OPEN

Event Location E BELL RD/N HAYDEN RD

Event URL WWW.WMPHOENIXOPEN.COM

Event Description THE WMPO IS THE 5TH OLDEST PGA TOUR EVENT AND IS PLAYED ANNUALLY AT THE TPC SCOTTSDALE STADIUM COURSE. 2021 WILL BE THE 86TH ANNUAL EVENT AND WILL BE HELD DURING THE WEEK OF FEBRUARY 1ST - 7TH, 2021. ACTIVITIES WILL OCCUR ON ALL DAYS FROM 7:00AM TO 6:00PM EACH DAY.

## Event Dates

Event Dates (7)	Start Date	End Date	Participant Attendance	Other Attendance
	MON 2/1/2021 7:00 AM	MON 2/1/2021 6:00 PM	1	0
	TUE 2/2/2021 7:00 AM	TUE 2/2/2021 6:00 PM	1	0
	WED 2/3/2021 7:00 AM	WED 2/3/2021 6:00 PM	1	0
	THU 2/4/2021 7:00 AM	THU 2/4/2021 6:00 PM	1	0
	FRI 2/5/2021 7:00 AM	FRI 2/5/2021 6:00 PM	1	0
	SAT 2/6/2021 7:00 AM	SAT 2/6/2021 6:00 PM	1	0
	SUN 2/7/2021 7:00 AM	SUN 2/7/2021 6:00 PM	1	0

Setup Date MON 11/16/2020 7:00 AM - 06:00 PM

Teardown Date MON 2/8/2021 7:00 AM - 06:00 PM

## Applicant Information

Applicant THE THUNDERBIRDS

Applicant Address 7226 N 16TH ST

Applicant City PHOENIX, AZ 85020

Applicant Name CHANCE COZBY

Title EXECUTIVE DIRECTOR

Phone (602) 432-2520 Email CCOZBY@WMPHOENIXOPEN.COM

On-Site Contact JOHN GOFF

Title WMPO CONSTRUCTION MANAGER

Phone (602) 757-8390 Email JGOFF@WMPHOENIXOPEN.COM

Applicant Experience THE WMPO HAS SUCCESSFULLY TAKEN PLACE FOR 85 YEARS. THE THUNDERBIRD ORGANIZATION AS HOSTS, HAVE MANAGED AND RUN THE EVENT DURING THIS TIME.

## Prior Events

Has this event been produced before? YES

Is this an annual event? YES Previous Years : 85



# Special Event Application

1/5/2021

Standard

5-SE-2021

Are there any changes from previous years? YES DUE TO THE CURRENT ENVIRONMENT THE SIZE AND SCOPE OF THE 2021 WMPO WILL BE DOWNSIZED SIGNIFICANTLY.

## Event Elements

Elements CIVIC, CULTURAL, EDUCATIONAL, ENTERTAINMENT, RECREATIONAL

Description THE THUNDERBIRDS HOST ONE OF THE BIGGEST PGA TOUR EVENTS IN THE COUNTRY IN THE WMPO. AS A RESULT, WE PROVIDE A PLATFORM TO SHOWCASE SCOTTSDALE, EDUCATE THE COMMUNITY ON SUSTAINABILITY IN COLLABORATION WITH OUR TITLE SPONSOR, WASTE MANAGEMENT, IN ADDITION TO A CULTURE OF GIVING BACK TO THOSE IN NEED. THE BEST GOLFERS IN THE WORLD CALL SCOTTSDALE HOME FOR A WEEK PROVIDING SPORTS ENTERTAINMENT AND THE ABILITY TO ENJOY THE TPC SCOTTSDALE VENUE.

## Public Property Criteria

Are there any cross promotions or collaborations with local businesses to encourage sales or visibility? NO

THE THUNDERBIRDS ARE WORKING WITH KEY SPONSORS IN WM, MOLSON COORS, COCA COLA, FAIRMONT PRINCESS AND TPC SCOTTSDALE TO PROMOTE AND COLLABORATE IN EFFORTS TO INCREASE THE WMPO & EACH RESPECTIVE BUSINESS. IN ADDITION, WE USE LOCALLY OWNED COMM LINKS FOR PR.

Explain any anticipated regional, national, or international attendance.

ANTICIPATED ATTENDANCE IS DIFFICULT TO ESTIMATE, BUT IN WORKING WITH OUR HOST ORGANIZATION, THE PGA TOUR, WE ARE LIMITED TO NO MORE THAN 8,000 GUESTS PER DAY WEDNESDAY TO SUNDAY. GUESTS WILL NOT BE ALLOWED ON COURSE MONDAY AND TUESDAY.

Is Scottsdale promoted in the special event marketing? YES

THE TPC SCOTTSDALE IS PROMOTED IN ALL ON AIR ADVERTISING WITH NBC SPORTS AND THE GOLF CHANNEL. IN ADDITION, OUR PR FIRM WORKS WITH VARIOUS MEDIA OUTLETS TO PROMOTE THE WMPO AND TPC SCOTTSDALE.

Explain how the community benefits from the event from a civic or cultural perspective.

WE HAVE PROVIDED OVER \$161 MILLION TO THE LOCAL COMMUNITY AS A DIRECT RESULT OF THE WMPO. THIS EVENT IS A DESTINATION IN ITSELF, PROVIDING A BROAD REACH OF EXPOSURE TO SCOTTSDALE AND THE SURROUNDING AREA.

Does your event require a paid fee for participants and/or spectators? YES

## Event Equipment

Stages	YES QTY: 1	Tables, Chairs, Furniture	YES
Generators	YES KW SIZE: 25 QTY: 7	Inflatables	YES QTY: 2
Portable Bars	YES QTY: 15	Amplified Sound	YES
Speakers	YES QTY: 5+	Temporary Restrooms	YES QTY: 145
Fencing	YES HEIGHT: 6 TYPE: CHAIN LINK	BBQ Grills or Propane Use	YES
Lighting	YES	Tents/Canopies	NO

## Vendor Sales

Retail Merchandise	YES QTY: 1	Food And Non-Alcoholic Beverages	YES QTY: 6
Food Trucks	NO	Alcohol	YES QTY: 3
Services	NO	APPLICATION FOR : SPECIAL EVENT LIQUOR LICENSE	



# Special Event Application

1/5/2021

Standard

5-SE-2021

ORGANIZATION NAME : THUNDERBIRD CHARITIES

## Signage Plan

On-Site Signs? YES QTY: 1 TYPE: PORTABLE (A-FRAME- SITS ON TOP OF GROUND)

Off-Premise Signs? YES QTY: 1 TYPE: PORTABLE (A-FRAME- SITS ON TOP OF GROUND)

### Signage Plan Description:

OFF-PREMISE SIGNAGE IS LIMITED TO ADOT APPROVED DIRECTIONAL SIGNAGE. ALL OTHER OFF-SITE IS PARKING DIRECTIONAL ONLY. ON-SITE SIGNAGE IS SIMILAR TO PREVIOUS YEARS, HOWEVER REDUCED IN SIZE AND SCOPE.

## Parking Plan

City parking lot YES

City parking garage NO

On-street parking YES

On-site parking YES

Off-site parking YES

Shuttle service from off-site parking areas YES

Valet service NO

AZ STATE LAND DEPARTMENT, SCOTTSDALE SOCCER COMPLEX

Rider Provider NO

### Parking Plan Description

PARKING PLAN ATTACHED

## Street Use

### Street or Alley Use

Street Closure : YES

Number of Lanes : 2

Direction : S

Street Name : HAYDEN BETWEEN BELL AND FRANK LLOYD WRIGHT. BELL FROM HAYDEN TO 82ND ST.

Closure Dates : 2/1/2021 7:00:00 AM - 2/7/2021 11:00:00 PM

### Public Parking Use

Parking Closure : NO

### Sidewalk Use

Sidewalk Closure : YES

Sidewalk Name : HAYDEN BETWEEN BELL RD. AND FRANK LLOYD WRIGHT ON THE WEST SIDE ONLY.

Closure Dates : 1/18/2021 7:00:00 AM - 2/8/2021 8:00:00 AM

### Barricade Company

Company Name : PRO EM/TRAFFICADE

Contact Name : BRADY CASTRO-PRO EM/JEFF JUETTEN-TRAFFICADE

Phone Number : (602) 318-5669

## Entertainment - Amplification/Sound Plan

### Entertainment

### Sound Monitoring



# Special Event Application

1/5/2021

Standard

5-SE-2021

Time and type of outside sound and sound check times

Plan for sound monitoring, containment, and mitigation

## Police/Security

### Security Personnel

Inhouse Security NO

Hired Security NO

Off Duty Police YES Estimated Number : 70 Scottsdale Police : NO Other Agency : YES  
Agency Name : PRO EM  
Contact : BRADY CASTRO  
Phone : (602) 318-5669

## Scottsdale Fire Department and Medical Standby Services

Fire Department Permit Required YES

Medical Standby YES Estimated Number : 20  
Contact : MARK ZIMMERMAN

Fire Apparatus/Personnel Standby Required YES

## Insurance

Insurance: Event activities on City/public property must be covered by insurance that protects the event sponsor/applicant and the City of Scottsdale. Various types and levels of liability insurance are required depending on the event. The required coverage and limits will be at the discretion of the Risk Management Division depending on the size and scope of the event. It is recommended that you submit your application and receive a determination on coverage and amounts before purchasing insurance coverage. Please refer to the Special Events Users Guide for more detailed information.

The following is a general guideline of the minimum limits that will be required:

Commercial General Liability Insurance coverage is required for all events with minimum limits of \$1,000,000 Each Occurrence, \$2,000,000 Products & Completed Operations Aggregates, \$2,000,000 General Aggregate. Liquor Liability Insurance of \$1,000,000 to \$5,000,000 Per Occurrence is required for any event where liquor is being served.

All Insurance must endorse the City of Scottsdale as an Additional Insured. A separate insurance addendum with additional insurance requirements may be added to this application and become part of this contract.

I have a race event and have submitted a copy of the participant waiver that includes waiving liability against the city of Scottsdale and holding the city of Scottsdale harmless? NO

I have included a copy of the insurance certificate showing appropriate limits and coverages as required and naming City of Scottsdale as additional insured? NO

## Application Authorization

WARRANTY: Applicant warrants that the information provided in this application is true and accurate to the best of Applicant's knowledge and belief.





# Special Event Application

1/5/2021

Standard

5-SE-2021

**INDEMNIFICATION:** To the fullest extent allowed by law, the Applicant agrees to defend, indemnify and hold harmless the City, its officers, officials, representatives, agents, employees and volunteers from and against all allegations, demands, proceedings, suits, actions, claims, damages, losses, expenses, including but not limited to, attorney fees, court costs, the cost of appellate proceedings, and all claim adjusting and handling expenses, arising from or related to any acts or omissions of the permit holder or its agents, contractors and subcontractors related to the Special Event including any claims, damages, or losses resulting from the City's or its employees' or agents' negligence.

The Applicant's signature below authorizes a City representative to inspect a special event on City or private property at any time, including setup.

**AUTHORITY:** For special events on public property, the Applicant warrants:

I am the permittee or an authorized agent of the permittee with authority to legally bind the permittee (an agent may sign only if the event is on private property) and agree to the conditions of this permit.

☒ Signature of Applicant - must be the same person listed on application.

Printed Name     CHANCE COZBY

Date     12/29/2020

Title of Applicant     EXECUTIVE DIRECTOR THE THUNDERBIRDS









# CERTIFICATE OF LIABILITY INSURANCE

DATE (MM/DD/YYYY)

10/16/2020

THIS CERTIFICATE IS ISSUED AS A MATTER OF INFORMATION ONLY AND CONFERS NO RIGHTS UPON THE CERTIFICATE HOLDER. THIS CERTIFICATE DOES NOT AFFIRMATIVELY OR NEGATIVELY AMEND, EXTEND OR ALTER THE COVERAGE AFFORDED BY THE POLICIES BELOW. THIS CERTIFICATE OF INSURANCE DOES NOT CONSTITUTE A CONTRACT BETWEEN THE ISSUING INSURER(S), AUTHORIZED REPRESENTATIVE OR PRODUCER, AND THE CERTIFICATE HOLDER.

**IMPORTANT:** If the certificate holder is an **ADDITIONAL INSURED**, the policy(ies) must be endorsed. If **SUBROGATION IS WAIVED**, subject to the terms and conditions of the policy, certain policies may require an endorsement. A statement on this certificate does not confer rights to the certificate holder in lieu of such endorsement(s).

<b>PRODUCER</b> Farmer Woods Group 919 North 1st Street Phoenix AZ 85004		<b>CONTACT NAME:</b> Alena Avnukov <b>PHONE (A/C, No, Ext):</b> (602)264-0566 <b>E-MAIL ADDRESS:</b> alena-avnukov@leavitt.com <b>FAX (A/C, No):</b> (602)277-4706	
<b>INSURED</b> The Thunderbirds Thunderbirds Charities 7226 N 16th St #100 Phoenix AZ 85020		<b>INSURER(S) AFFORDING COVERAGE</b> <b>INSURER A:</b> Everest Specialty Insurance Company <b>INSURER B:</b> Selective Insurance Company <b>INSURER C:</b> Copperpoint Insurance Company <b>INSURER D:</b> Everest National Insurance Co <b>INSURER E:</b> <b>INSURER F:</b>	
		<b>NAIC #</b>	
		12572	
		10120	

## COVERAGES

CERTIFICATE NUMBER: 20-21

REVISION NUMBER:

THIS IS TO CERTIFY THAT THE POLICIES OF INSURANCE LISTED BELOW HAVE BEEN ISSUED TO THE INSURED NAMED ABOVE FOR THE POLICY PERIOD INDICATED. NOTWITHSTANDING ANY REQUIREMENT, TERM OR CONDITION OF ANY CONTRACT OR OTHER DOCUMENT WITH RESPECT TO WHICH THIS CERTIFICATE MAY BE ISSUED OR MAY PERTAIN, THE INSURANCE AFFORDED BY THE POLICIES DESCRIBED HEREIN IS SUBJECT TO ALL THE TERMS, EXCLUSIONS AND CONDITIONS OF SUCH POLICIES. LIMITS SHOWN MAY HAVE BEEN REDUCED BY PAID CLAIMS.

INSR LTR	TYPE OF INSURANCE	ADDL INSD	SUBR WVD	POLICY NUMBER	POLICY EFF (MM/DD/YYYY)	POLICY EXP (MM/DD/YYYY)	LIMITS
A	<input checked="" type="checkbox"/> <b>COMMERCIAL GENERAL LIABILITY</b> <input type="checkbox"/> CLAIMS-MADE <input checked="" type="checkbox"/> OCCUR <input checked="" type="checkbox"/> Blanket AI/PNC GEN'L AGGREGATE LIMIT APPLIES PER: <input checked="" type="checkbox"/> POLICY <input type="checkbox"/> PRO-JECT <input type="checkbox"/> LOC OTHER:			SEG9102701	10/1/2020	10/1/2021	EACH OCCURRENCE \$ 2,000,000 DAMAGE TO RENTED PREMISES (Ea occurrence) \$ 1,000,000 MED EXP (Any one person) \$ 20,000 PERSONAL & ADV INJURY \$ 2,000,000 GENERAL AGGREGATE \$ 4,000,000 PRODUCTS - COMP/OP AGG \$ 4,000,000 LIQUOR LIABILITY \$ \$2,000,000
A	<b>AUTOMOBILE LIABILITY</b> <input checked="" type="checkbox"/> ANY AUTO <input type="checkbox"/> ALL OWNED AUTOS <input type="checkbox"/> SCHEDULED AUTOS <input checked="" type="checkbox"/> HIRED AUTOS <input checked="" type="checkbox"/> NON-OWNED AUTOS			S230594700	10/1/2020	10/1/2021	COMBINED SINGLE LIMIT (Ea accident) \$ 1,000,000 BODILY INJURY (Per person) \$ BODILY INJURY (Per accident) \$ PROPERTY DAMAGE (Per accident) \$ \$
A	<input checked="" type="checkbox"/> <b>UMBRELLA LIAB</b> <input checked="" type="checkbox"/> OCCUR <input type="checkbox"/> EXCESS LIAB <input type="checkbox"/> CLAIMS-MADE DED RETENTION \$			SI8ML01922-191	01/01/2021	01/01/2022	EACH OCCURRENCE \$ 10,000,000 AGGREGATE \$ 10,000,000 \$
C	<b>WORKERS COMPENSATION AND EMPLOYERS' LIABILITY</b> ANY PROPRIETOR/PARTNER/EXECUTIVE OFFICER/MEMBER EXCLUDED? (Mandatory in NH) If yes, describe under DESCRIPTION OF OPERATIONS below	Y/N <input checked="" type="checkbox"/> Y	N/A	1010094	01/01/2020	01/01/2021	<input checked="" type="checkbox"/> PER STATUTE <input type="checkbox"/> OTH-ER E.L. EACH ACCIDENT \$ 1,000,000 E.L. DISEASE - EA EMPLOYEE \$ 1,000,000 E.L. DISEASE - POLICY LIMIT \$ 1,000,000
B	<b>Leased/Rented Equipment</b> Valuation: Replacement Cost			S230594700	10/1/2020	10/1/2021	Limit \$3,298,000 Ded \$2,500

DESCRIPTION OF OPERATIONS / LOCATIONS / VEHICLES (ACORD 101, Additional Remarks Schedule, may be attached if more space is required)

Re: Waste Management Phoenix Open Event - Includes Set up and Tear down.  
 City of Scottsdale, Tourists Development Services, an Arizona municipal corporation is included as additional insured on General Liability and Liquor Liability as required in written contract per forms ECG20600 05/09. Waiver of Subrogation per forms ECG24522 04/02 & ECG04704 11/13. Insurance shall be Primary and Non Contributory in respects to General Liability and Liquor Liability per form ECG24520 04/02.

## CERTIFICATE HOLDER

## CANCELLATION

City of Scottsdale 7447 E. Indian School #225 Scottsdale, AZ 85251	SHOULD ANY OF THE ABOVE DESCRIBED POLICIES BE CANCELLED BEFORE THE EXPIRATION DATE THEREOF, NOTICE WILL BE DELIVERED IN ACCORDANCE WITH THE POLICY PROVISIONS. AUTHORIZED REPRESENTATIVE Alena Avnukov/AIAVNU <i>Alena Avnukov</i>
--	--

© 1988-2014 ACORD CORPORATION. All rights reserved.



# Dust Control Plan

## Temporary Parking on Unpaved Vacant Lots/Open Areas

For Special Events and Vehicle Parking on Unpaved Surfaces

(Please type or print and submit with your Special Event Permit Application)

Submit a Site Drawing with this Plan.

Dust Control Plan must be submitted 30 days before the Special Event and/or temporary parking use of an unpaved vacant lot or open land area.

### OFFICE USE ONLY

Applicant: The Thunderbirds

Special Event Case #: 5-SE-2021

Applicant Address: 7226 N 16th Street

Or Other Unpaved Parking Type: \_\_\_\_\_

City: Phoenix State: AZ Zip: 85020

Date Issued: 1/15/2021

Phone: 602.757.8390 FAX: \_\_\_\_\_

Plan Reviewer: [Signature]

E-mail: jgoff@wmphoenixopen.com

Name of Event: Waste Management Phoenix Open Event Date(s): 02/01/2021 - 02/07/2021

Event Address: TPC Scottsdale - 17020 N Hayden Road Zip: 85255

Size of Unpaved Parking Area: 100 acres

Event Primary Contact Person: John Goff

Property Owner and Contact Information (if different from Applicant):  
City of Scottsdale - Sam Brown 480.242.4125

NOTE: This permit applies to all unpaved parking on AZ State Land; includes conditions in attached notes.

**CERTIFICATION:** I certify that I am familiar with the parking operations presented in this application and agree to conduct all parking and event operations in compliance with the attached dust control plan, City dust control ordinances, and all applicable environmental regulations.

<b>Authorized Applicant Name (Print):</b> <u>John Goff</u>		<b>Title:</b> <u>Construction Mgr</u>
<small>(The responsible official is an officer or designated signer from the company named as applicant. If a designated signer is used, a written designation signed by an officer shall be submitted to this office)</small>		<b>Date:</b> <u>01/12/2021</u>
<b>Authorized Applicant Signature:</b> <u>[Signature]</u>		<b>Pager/Mobile Phone:</b> <u>602.757.8390</u>
<b>Onsite Phone:</b> <u>602.757.8390</u>	<b>Off site Phone:</b> <u>602.870.0163</u>	

### Planning and Development Services Department

7447 E. Indian School Rd., Scottsdale, AZ 85251 • Phone: 480-312-7000 • Fax: 480-312-7088





# Dust Control Plan

## Temporary Parking on Unpaved Vacant Lots/Open Areas

For Special Events and Vehicle Parking on Unpaved Surfaces

### Dust Control Commitments and Site Plan:

### OFFICE USE ONLY

#### Directions:

- Dust must be controlled before, during and after the event.
- In the spaces below, indicate primary and contingency (back up) control measures from the options to the right using the letters and numbers corresponding to the individual Materials and/or Methods.
- The Primary control measure(s) is/are most likely to be used at the event for controlling dust. More than one primary material and/or method may be listed for controlling dust.
- The Contingency measure(s) will be used in those situations where the Primary measure(s) prove(s) to be inadequate.
- Permanent stabilization is required after the event. The same materials can be used for permanent stabilization.
- Both Track Out Control measures listed below are required.
- Site Plan drawing must contain certain key items (see below)

Special Event Case #: 5-SE-2021

Or Other Unpaved Parking Type: \_\_\_\_\_

Date Issued: 1/15/2021

Plan Reviewer: [Signature]

### Dust Control Measure Options

#### Materials:

- a) Watering
- b) Stabilization with gravel or decomposed granite
- c) Stabilization with recycled asphalt paving
- d) Stabilization with wood chips or other organic matter
- e) Dust suppressant/chemical stabilization application
- f) Standing vegetation
- g) Flat vegetative cover
- h) Grass
- i) Wind Fences
- j) Wind Screens
- k) Curbed perimeter
- l) Track out devices
- m) Paved access points
- n) Other \_\_\_\_\_

#### Methods:

- 1) Increase frequency and/or intensity of watering if dust is not controlled
- 2) Increase frequency/intensity of watering during high wind conditions
- 3) Limit vehicle access
- 4) Reduce vehicle speed
- 5) Cease parking temporarily
- 6) Other \_\_\_\_\_

### Enter Commitments for all 4 items below:

1. Primary Measure(s): A, B, C, 1, 4  
(print at least one letter or number above)
2. Contingency Measure(s): 1, 4, L  
(print at least one letter or number above)
3. Permanent Stabilization Material(s): B, C  
(print at least one letter above)
4. Track Out Control Measure(s): **Must do both below**
  - a) Vacuum/Wet Broom/Sweep any track-out onto a paved street immediately, at a minimum--daily
  - b) Gravel/Recycled Asphalt Paving (RAP)/Other Approved Material Pad at all access points

### Site Plan Drawing

#### Directions:

- Simplified drawing of the entire site, with a North Arrow
- Does not have to be to scale, fit to 8 1/2 X 11 sheet of paper
- Identify adjacent streets
- Clearly identify paved versus unpaved portions of the lot
- Indicate where parking will occur and if it is on unpaved surface
- Indicate approximate square footage of unpaved parking
- Indicate all access points to unpaved parking area
- Indicate flow of traffic onto and off of the unpaved parking area

### Planning and Development Services Department

7447 E. Indian School Rd., Scottsdale, AZ 85251 • Phone: 480-312-7000 • Fax: 480-312-7088



## Arizona Revised Statutes Notice

### **§9-834. Prohibited acts by municipalities and employees; enforcement; notice**

- A. A municipality shall not base a licensing decision in whole or in part on a licensing requirement or condition that is not specifically authorized by statute, rule, ordinance or code. A general grant of authority does not constitute a basis for imposing a licensing requirement or condition unless the authority specifically authorizes the requirement or condition.
- B. Unless specifically authorized, a municipality shall avoid duplication of other laws that do not enhance regulatory clarity and shall avoid dual permitting to the maximum extent practicable.
- C. This section does not prohibit municipal flexibility to issue licenses or adopt ordinances or codes.
- D. A municipality shall not request or initiate discussions with a person about waiving that person's rights.
- E. This section may be enforced in a private civil action and relief may be awarded against a municipality. The court may award reasonable attorney fees, damages, and all fees associated with the license application to a party that prevails in an action against a municipality for a violation of this section.
- F. A municipal employee may not intentionally or knowingly violate this section. A violation of this section is cause for disciplinary action or dismissal pursuant to the municipality's adopted personnel policy.
- G. This section does not abrogate the immunity provided by section 12-820.01 or 12-820.02.

### **Planning and Development Services Department**

7447 E Indian School Road, Suite 100, Scottsdale, AZ 85251 • Phone: 480-312-2500 • Fax: 480-312-7088

Temporary Parking Dust Plan Notes for:

**Thunderbirds, Inc. / Waste Management Phoenix Open 2021 (TPC)**

In addition to methods of dust control noted on the plan the following notes are incorporated with and a part of the approved Special Event Dust Control Plan dated October 5, 2013.

1. Although the City of Scottsdale may have agents on site from time to time to monitor the control of dust generation, Maricopa County may still enforce its jurisdiction if they determine that the City is not enforcing the dust control or track out adequately.
2. Parking and driving should be limited to areas stabilized by the methods described in the dust plan.
3. Limit points of ingress and egress to limit track out opportunities. Gravel, pavement or RAP pad should be established at ingress and egress areas adjacent to paved public roads.
4. Track out should be closely monitored and cleaned up immediately by regenerative air (PM-10) street sweeper. Every effort should be taken to avoid and eliminate track out onto Scottsdale & Hayden Roads.
5. Final stabilization after the event should return the site to its pre-use condition. Typically a watering truck should be used to thoroughly wet the entire area surface to establish a final crust.



**2021 Waste Management Phoenix Open**  
**Arizona State Land Parking Area**





# Waste Management Phoenix Open

## 2021 Golf Tournament

### Traffic Control Plan

# Table of Contents

Master Sign Chart

Loop 101 Message Boards & Barricades

Guide Signs & Locations

December 26, 2020 H&G Trailer Barricades

January 25, 2021 S/B Greenway Hayden S/B Curb Lane Closure

January 30, 2021 Greenway Hayden Traffic Shift to N?B lanes

January 31, 2021 Bell Rd. Closure

February 1, 2021 Tournament TCP Implementation

- Hayden Rd. Barricades
- Bell Rd. Barricades
- Princess Dr. Barricades
- Misc. Barricades














































February 8, 2021 Post Event Barricades

February 11, 2021 H&G Trailer Barricades











# WASTE MANAGEMENT PHOENIX OPEN



1	3	4	5	6	7	8	9	10	11	13	14	16
												
R1-1	R2-1-25	R2-1-35	R3-1	R3-2	R3-4	R3-5R	R3-5L	R3-6R	R3-7R	R3-7a	R4-8a	R9-9
17	18	19	20	22	23	24	25	26	27	28	32	33
												
R9-11	R9-11a	R11-2	R11-4	W1-3R	W1-4L	W1-4R	W3-1a	W3-4	W4-2R	W4-2L	W9-3	W11-11
34	35	36	37	38	39	40	41	44	45	48	53	57
												
W12-1	W20-2a	W20-3	W20-5L	W20-5R		R11-2 w/ M4-10L	R11-2 w/ M4-10R	W20-2	W6-4			
56	55	52	53	54	55							
												
	R3-8RR	TYPE 3	VMS	ARROW	W1-6R							

#### SYMBOL LEGEND

	TYPE II BARRICADE		TRAFFIC CONE/REFLECTIVE STRIPS
	TYPE 1 - VP BARRICADE		TYPE III BARRICADE
	SIGN ON TYPE 1 BARRICADE		LAW ENFORCEMENT OFFICER
	SIGN ON TYPE 1 BARRICADE		SIGN W/ WINDMASTER

### 2021 Waste Management Phoenix Open Golf Tournament

#### Sign Master List

Traffic Barricade Plan

TOC

Waste Management Phoenix Open

February 1 through 7, 2021

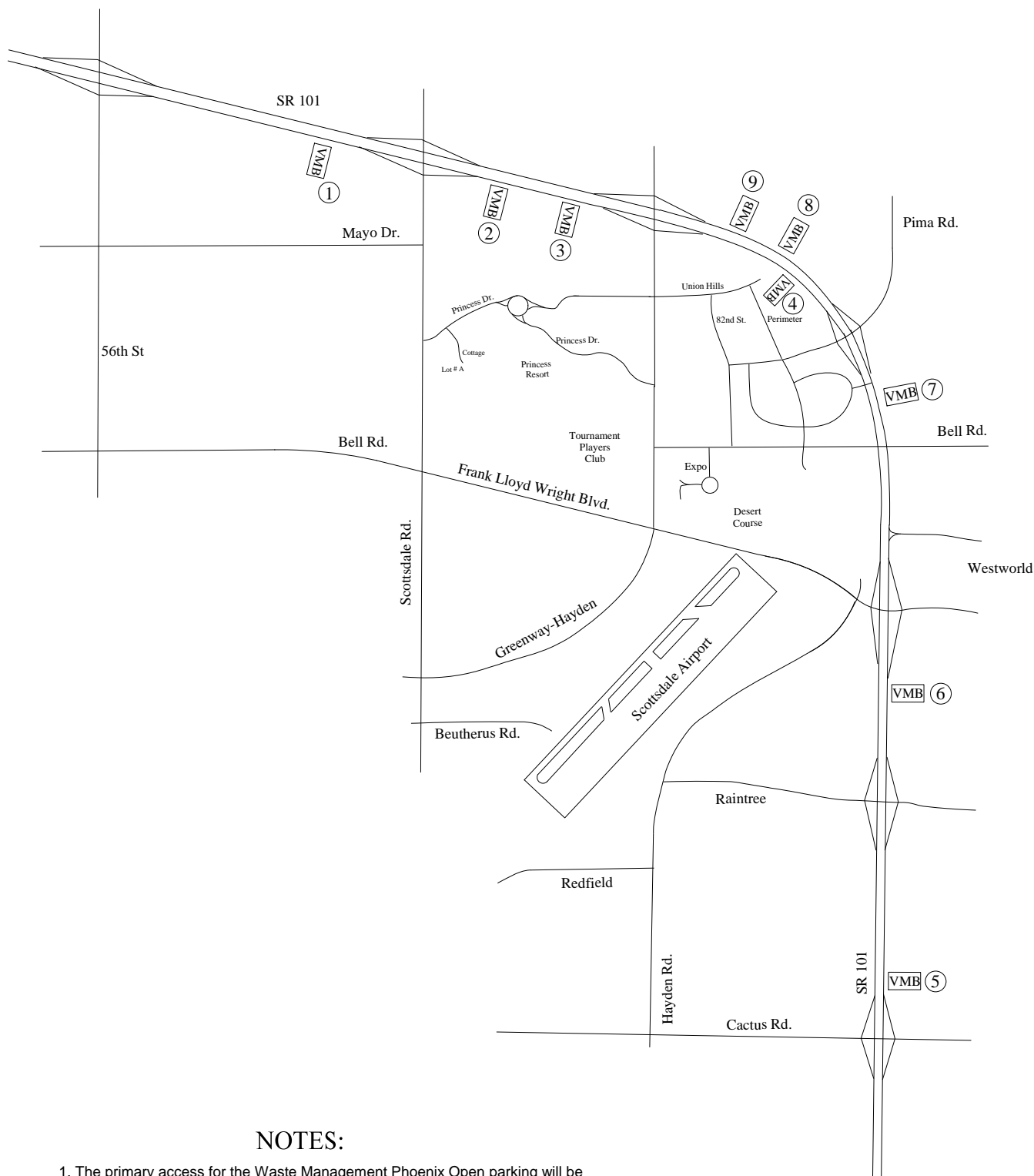
AZDOT Loop 101 R.O.W.

Revised Message Boards plan

## Traffic Note Details

- On roadways with a speed of 40 MPH or greater, all channelization devices shall be spaced at no more than 40' on taper sections and 80' on tangent sections. For roadways with a speed of 35 MPH or less, the channelization devices shall be spaced at no more than the posted speed on tapers and 2X the posted speed on tangents.
- Use Vertical Panels only within ADOT right of way.
- All advance warning signs within ADOT's right of way shall be 48" x 48" in size and all regulatory speed limit signs shall be 48" x 60".
- All advance warning signs shall be black letters on orange reflective background and all regulatory signs shall be black letters on white reflective background.
- Warning lights on all traffic control devices on ADOT right of way within the temporary traffic control zone shall be in compliance with section 6F.83 of the 2009 MUTCD and the 2011 ADOT Traffic Control Guidelines.
- An "End Road Work – Thank You" shall be placed 500' downstream of the last vertical panel exiting the temporary traffic control zone.
- All conflicting signs shall be covered using an approved method that does not damage the reflective sheeting of the sign.
- The taper portion of the lane drop shall not start within the curved section of the roadway. It shall be placed in advance of the curve.
- The contractor and/or the traffic control firm shall coordinate with the transit company relating to issues with the bus stop locations and or service for bus stops within the work zone or along the transition zone.
- If the contractor is not able to provide a clear ADA compliant sidewalk path of 48" through the work zone area, the contractor shall close the sidewalk using sidewalk closure signs. A pedestrian detour route shall be established and signed accordingly.

# LOOP 101 VARIABLE MESSAGE BOARDS



## NOTES:

1. The primary access for the Waste Management Phoenix Open parking will be from the Loop 101 exits at Frank Lloyd Wright Blvd., Princess Blvd. and Hayden Rd.
2. Changeable message boards will be placed on the Loop 101 at designated locations to guide WMPO attendees.
3. All changeable message boards will be turned off during overnight hours.

2021 Waste Management Phoenix Open Golf Tournament	
Loop 101 Message Boards	
Traffic Barricade Plan	TOC

# 2021 Waste Management Phoenix Open Loop 101 Variable Message Board screens

February 1 through 7, 2021

1                      2                      3                      4

EVENT  
PUBLIC  
PARKING

PUBLIC  
NEXT  
EXIT

S/B  
HAYDEN  
CLOSED

PASSES  
1-6 EXIT  
PRINCESS

EXIT  
HAYDEN

PASSES  
1-6 EXIT  
PRINCESS

TO THRU  
TRAFFIC

PASSES  
1-6 EXIT  
PRINCESS

5                      6                      7                      8                      9

PUBLIC  
EXIT  
HAYDEN

PASSES  
1 - 2 EXIT  
FLW BLVD

PASSES  
3-6 EXIT  
PRINCESS

EVENT  
PARKING

S/B  
HAYDEN  
CLOSED

PASSES  
1 - 2 EXIT  
FLW BLVD

PASSES  
3-6 EXIT  
PRINCESS

PUBLIC  
EXIT  
HAYDEN

PUBLIC  
NEXT  
EXIT

TO THRU  
TRAFFIC

The 2021 Waste Management Phoenix Open Golf Tournament message boards on the Loop 101 will guide event spectators to their respective parking lots. All event parking this year will be on the Princess Blvd. parking lots.

The days for the spectator attendance will be limited to Wednesday through Sunday of the tournament week.

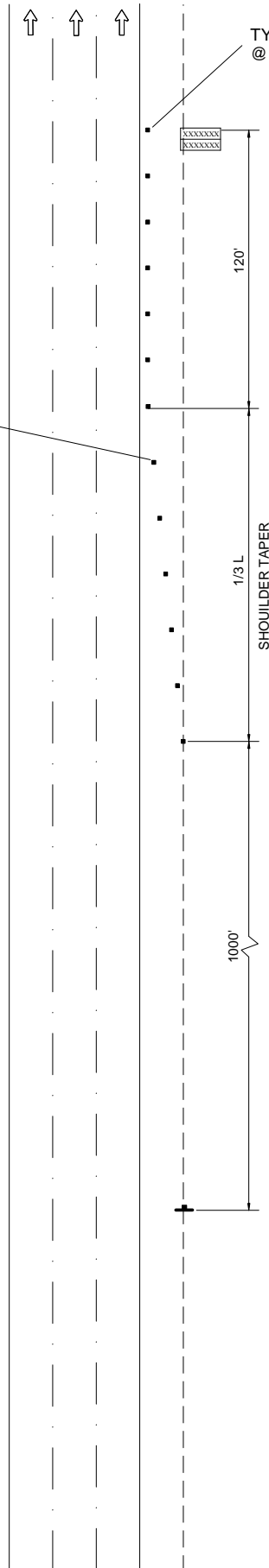
Event traffic approaching from the west on Loop 101 will access the event at the Hayden Rd and Princess Blvd. exits.

Event Traffic approaching from the south on Loop 101 will access the event at the Frank Lloyd Wright and Princess/Pima exits. The Hayden Rd. exit will be for the traffic missing the intended FLW and Princess exits.



TYPE II BARRICADES  
@ 40' SPACING

TYPE II BARRICADES  
@ 20' SPACING



#### NOTES:

- \*1. WARNING LIGHTS ARE TO BE INSTALLED FOR NIGHT WORK ONLY.
- 2. VMS SHOULD BE PLACED BEHIND POSITIVE PROTECTION WHEN EVER POSSIBLE.
- \*\*3. IF VMS IS PLACED ON DEVELOPED SHOULDERS, A SHOULDER CLOSURE IS REQUIRED.
- 4. SIGN BOTH SIDES FOR 3 OR MORE LANES.

#### SYMBOL LEGEND

- CHANGEABLE MESSAGE BOARD (VARIABLE MESSAGE BOARD)
- CHANNELIZING DEVICE
- SIGN
- DIRECTION OF TRAVEL
- FLAGS
- FLASHING LIGHT (SEE NOTES)

2021 Waste Management  
Phoenix Open Golf Tournament

Loop 101 Message Boards

Traffic Barricade Plan

TOC

# 2021 Waste Management Phoenix Open

## Guide Sign and Message Board

### Locations

2021 Waste Management Phoenix Open  
Guide Signs

Line	Sign #	Location #	Sign Text	Location	Distance
<b>Scottsdale Rd. Northbound Guide Signs</b>					
1	28	SN 1	PUBLIC PARKING ↑	N/B Scottsdale Rd south of Greenway-Hayden Rd.	250 ft.
2	3	SN 2	PASSES 2 – 6 → HANDICAP →	N/B Scottsdale Rd south of Greenway-Hayden Rd.	150 FT.
3	28	SN 3	PUBLIC PARKING ↑	N/B Scottsdale Rd north of Greenway-Hayden Rd.	250 ft.
4	3	SN 4	PASSES 2 – 6 → HANDICAP →	N/B Scottsdale Rd. south of FLW Blvd.	150 ft.
5	28	SN 5	PUBLIC PARKING ↑	N/B Scottsdale Rd. south of FLW Blvd.	100 ft.
6	28	SN 6	PUBLIC PARKING ↑	N/B Scottsdale Rd. north of FLW Blvd.	250 ft.
7	110	SN 7	NO EVENT PARKING ON PRINCESS DR.	N/B Scottsdale Rd. south of Princess Dr.	250 ft.
8	28	SN 8	PUBLIC PARKING ↑	N/B Scottsdale Rd. south of Princess Dr.	100 ft.
9	109	SN9	NO EVENT PARKING	E/B Princess Dr. east of Scottsdale Rd.	50 ft.
10	28	SN 10	PUBLIC PARKING ↑	N/B Scottsdale Rd. south of Mayo Dr.	150 ft.
11	26	SN 11	PUBLIC PARKING →	N/B Scottsdale Rd. south of Loop 101	150 ft.
<b>Scottsdale Rd. Southbound Guide Signs</b>					
12		SS 1	PUBLIC PARKING USE LOOP 101 ← TO HAYDEN	S/B Scottsdale Rd. north of Loop 101	
13	30	SS2	PUBLIC PARKING NEXT LEFT	S/B Scottsdale Rd. south of Loop 101	100 ft.
14	27	SS3	PUBLIC PARKING ←	S/B Scottsdale Rd. north of Mayo Dr.	
15	110	SS4	NO EVENT PARKING ON PRINCESS DR.	S/B Scottsdale north of Princess Dr.	250 ft.
16	110	SS5	NO EVENT PARKING ON PRINCESS DR.	S/B Scottsdale north of Princess Dr.	100 ft.
17	1	SS6	ALL PASSES ← HANDICAP ←	S/B Scottsdale Rd. north of FLW	


















2021 Waste Management Phoenix Open  
Guide Signs

<b>Greenway-Hayden Rd. Northbound Guide Signs</b>					
Line	Sign #	Location #	Sign Text	Location	Distance
18	55	HN 1	NO THROUGH TRAFFIC NORTH OF FLW	N/B Greenway-Hayden south of FLW	300 ft.
19	26	HN 2	PUBLIC PARKING →	N/B Greenway-Hayden south of FLW	200 ft.
20	42	HN 3	PASSES 3 & 4 → ALL OTHERS →	N/B Greenway-Hayden south of FLW	150 ft.
21	86	HN 4	NO PUBLIC PARKING BEYOND THIS POINT	N/B Greenway-Hayden north of FLW	100 ft.
22	25	HN 5	WELCOME TO THE WMPO	N/B Greenway-Hayden north of FLW	250 ft.
23	99	HN 6	DROP & GO ↑	N/B Greenway-Hayden south of Bell Rd.	350 ft.
24		HN 7	PASSES 3 & 4 ↑	N/B Greenway-Hayden south of Bell Rd.	250 ft.
25	100	HN 8	DROP & GO →	N/B Greenway-Hayden south of Bell Rd.	200 ft.
26	104	HN 9	RESIDENT & BUSINESS ACCESS ↑	N/B Greenway-Hayden south of Bell Rd.	150 ft.
27	76	HN 10	MAIN SPECTATOR ENTRANCE →	N/B Greenway-Hayden at Bell Rd.	
28	47	HN 11	TAXI STAGING AREA →	N/B Greenway-Hayden south of Princess Dr.	250 ft.
29	3	HN 12	PASSES 2 THRU 6 → HANDICAP →	N/B Greenway-Hayden south of Princess Dr.	150 ft.
<b>Hayden Rd. Southbound Guide Signs</b>					
30		HS 1	NO THROUGH TRAFFIC SOUTH OF LOOP 101	S/B Hayden Rd. north of Loop 101	500 ft.
31	91	HS 2	LOT 8 & 9 ↑	S/B Hayden Rd. north of Loop 101	350 ft.
32	28	HS 3	PUBLIC PARKING ↑	S/B Hayden Rd. north of Loop 101	300 FT.
33	26	HS 4	PUBLIC PARKING	Loop 101 exit ramp west of Hayden Rd.	100 ft.
34	66	HS 5	NO ACCESS TO FLW ↑	S/B Hayden Rd on center median point south of Loop 101	
35	65	HS 6	LEFT LANE PASSES ONLY ← PUBLIC PARKING ↑	S/B Hayden Rd. south of Loop 101 on median	150 ft.
36	8	HS 7	LOT 8 ←	S/B Hayden Rd. south of Loop 101	200 ft.
37	29	HS 8	PUBLIC PARKING NEXT RIGHT	S/B Hayden Rd. south of Loop 101	250 ft.
38	26	HS 9	PUBLIC PARKING ↑	S/B Hayden Rd. south of Loop 101	350 ft.
39		HS 10	HANDICAP ↑	S/B Hayden Rd. south of Loop 101 on median	350 ft.
40	15	HS 11	LOT H	Entrance of LOT H	

2021 Waste Management Phoenix Open  
Guide Signs

Line	Sign #	Location #	Sign Text	Location	Distance
41	8	HS 12	LOT 8 ←	S/B Hayden Rd. north of Mayo Dr.	400 ft.
42		HS 13	PASSES 3 & 4 HANDICAP ↑	S/B Hayden Rd. north of Mayo Dr.	350 ft.
43	106	HS 14	RESIDENT & BUSINESS ACCESS ←	S/B Hayden Rd. north of Mayo Dr.	300 ft.
44	4	HS 15	AUTHORIZED BUSES ONLY	Bus entrance W/S Hayden Rd. & Mayo Dr.	
45	11	HS 16	PASSES 2 THRU 6 HANDICAP ← ←	S/B Hayden Rd. north of Princess Dr.	350 ft.
46	46	HS 17	TAXI STAGING AREA ←	S/B Hayden Rd. north of Princess Dr.	300 ft.
47	11	HS 18	PASSES 2 THRU 6 HANDICAP ← ←	S/B Hayden Rd. north of Princess Dr.	200 ft.
<b>82<sup>nd</sup> St. Southbound Guide Signs</b>					
48	68	82S 1	S/B 82 <sup>nd</sup> St. CLOSED AT PRINCESS RESIDENT & BUSINESS ACCESS ←	S/B 82 <sup>ND</sup> St. north of Princess Dr.	250 ft.
49	4	82S 2	AUTHORIZED BUSES ONLY	82 <sup>ND</sup> St. at Princess Dr. S/W corner facing north	
50	4	82S 2	AUTHORIZED BUSES ONLY	82 <sup>nd</sup> Bus Depot Entrance	
<b>Perimeter Dr. Northbound Guide Signs</b>					
51	96	PMN 1	PGA PLAYERS	N/B Perimeter north of Bell Rd.	100 ft.
52	34	PMN 2	PASSES 3 THRU 6 ← PASSES 8 & 9 ↑ PUBLIC PARKING →	N/B Perimeter south of Princess Dr.	200 ft.
53	34	PMN 3	PASSES 3 THRU 6 ← PASSES 8 & 9 ↑ PUBLIC PARKING →	N/B Perimeter south of Princess Dr. center of road	200 ft.
54	98	PMN 4	PGA PLAYERS ←	N/B Perimeter south of Princess Dr.	150 ft.
55	104	PMN 5	RESIDENT & BUSINESS ACCESS ↑	N/B Perimeter south of Princess Dr.	100 ft.
56	26	PMN 6	PUBLIC PARKING →	N/B Perimeter south of Princess Dr.	50 ft.
57	6	PMN 7	LOT 8 ↑	N/B Perimeter south of Mayo Dr.	200 ft.






















2021 Waste Management Phoenix Open  
Guide Signs

<b>Loop 101 Northbound Frontage Rd.</b>					
58	87	LN 1	PASSES 3 & 4 ALL OTHERS  	N/B Loop 101 frontage south of FLW	350 ft.
Line	Sign #	Location #	Sign Text	Location	Distance
59	28	LN 2	PUBLIC PARKING 	N/B Loop 101 frontage south of FLW	250 ft.
60	37	LN 3	PASSES LEFT LANE  PUBLIC RIGHT LANE 	N/B Loop 101 frontage north of FLW	350 ft.
61	28	LN 4	PUBLIC PARKING 	N/B Loop 101 frontage south of Bell Rd.	1000 ft.
62	33	LN 5	PASSES 1 & 2 	N/B Loop 101 frontage south of Bell Rd.	650 ft.
63	29	LN 6	PUBLIC PARKING NEXT RIGHT	N/B Loop 101 frontage south of Bell Rd.	550 ft.
64		LN 7	PASSES 3 THRU 6  HANDICAP	N/B Loop 101 frontage south of Bell Rd.	450 ft.
65	26	LN 8	PUBLIC PARKING 	N/B Loop 101 frontage south of Bell Rd.	350 ft.
66	53	LN 9	PASSES 3 THRU 6  HANDICAP 	N/B Loop 101 frontage south of Princess Dr.	150 ft.
<b>Loop 101 Southbound Frontage Rd Guide Signs</b>					
67	12	LS 1	HANDICAP 	S/B Loop 101 frontage north of Princess Dr.	350 ft.
68	28	LS 2	PUBLIC PARKING 	S/B Loop 101 frontage north of Princess Dr.	250 ft.
69	85	LS 3	PUBLIC PARKING  PASSES 1 & 2 PASSES 3 THRU 6 	S/B Loop 101 frontage north of Princess Dr.	150 ft.
70	50	LS 4	PUBLIC PARKING LEFT ON BELL RD	S/B Loop 101 frontage north of Bell Rd.	750 ft.
71	32	LS 5	PASSES 1 & 2 ONLY 	S/B Loop 101 frontage north of Bell Rd.	650 ft.
72	50	LS 6	PUBLIC PARKING LEFT ON BELL RD	S/B Loop 101 frontage north of Bell Rd.	300 ft.
73	27	LS 7	PUBLIC PARKING 	S/B Loop 101 frontage north of Bell Rd.	200 ft.
74		LS 8	W/B BELL RD. CLOSED TO THROUGH TRAFFIC PHOENIX TRAFFIC USE FLW BLVD.	S/B Loop 101 frontage north of Bell Rd.	150 ft.
75		LS 9	PHX TRAFFIC USE FLW BLVD 1/2 MILE AHEAD	S/B Loop 101 frontage south of Bell Rd.	100 ft.

2021 Waste Management Phoenix Open  
Guide Signs

<b>Raintree/Thompson Peak/Bell Rd. Guide Signs (WED THRU SUN ONLY)</b>						
76	28	RT 1	PUBLIC PARKING	↑	E/B Raintree west of 90 <sup>th</sup> St	150 ft.
77	28	RT 2	PUBLIC PARKING	↑	E/B Raintree west of 92 <sup>nd</sup> St.	150 ft.
78	27	RT 3	PUBLIC PARKING	←	E/B Raintree east of 92 <sup>nd</sup> St.	150 ft.
Line	Sign #	Location #	Sign Text		Location	Distance
79	27	RT 4	PUBLIC PARKING	←	E/B Raintree west of Thompson Peak	150 ft.
80	28	RT 5	PUBLIC PARKING	↑	N/B Thompson Peak north of Raintree	150 ft.
81	28	RT 6	PUBLIC PARKING	↑	N/B Thompson Peak south of FLW	150 ft.
82	28	RT 7	PUBLIC PARKING	↑	N/B Thompson Peak north of FLW	150 ft.
83	28	RT 8	PUBLIC PARKING	↑	N/B Thompson Peak south of McDowell Mountain Ranch Rd.	150 ft.
84	28	RT 9	PUBLIC PARKING	↑	N/B Thompson Peak north of McDowell Mountain Ranch Rd.	150 ft.
85	27	RT 10	PUBLIC PARKING	←	N/B Thompson Peak south of Bell Rd.	350 ft.
86	28	RT 11	PUBLIC PARKING	↑	W/B Bell Rd west of Thompson Peak	350 ft.
87	30	RT 12	PUBLIC PARKING NEXT LEFT			
88	27	RT 13	PUBLIC PARKING	←		
<b>FLW Blvd. Westbound Guide Signs</b>						
89	26	WFL 1	PUBLIC PARKING	→	W/B FLW east of Thompson Peak	150 ft.
90	43	WFL 2	PASSES 3 & 4 ALL OTHERS	↑ →	W/B FLW east of Loop 101	200 ft.
91		WFL 3	PASSES 3 & 4	↑	W/B FLW west of Hayden Rd.	150 ft.
92	52	WFL 4	PASSES 3 & 4 ALL OTHERS	→ ↑	W/B FLW west of Greenway-Hayden Rd.	300 ft.
93	93	WFL 5	NO THROUGH TRAFFIC NORTH ON GREENWAY-HAYDEN		W/B FLW west of Greenway-Hayden Rd.	200 ft.
94	79	WFL 6	N/B GREENWAY-HAYDEN NO PUBLIC PARKING		W/B FLW west of Greenway-Hayden Rd.	100 ft.
95		WFL 7	WMPO TRAFFIC	↑	W/B FLW at 76 <sup>th</sup> St.	
96		WFL 8	WMPO TRAFFIC	→	W/B FLW east of Scottsdale Rd.	150 ft.
<b>FLW Blvd. Eastbound Guide Signs</b>						
97	18	EFL 1	PUBLIC PARKING ALL PASSES	← ↑	E/B FLW west of Scottsdale Rd.	200 ft.

2021 Waste Management Phoenix Open  
Guide Signs

98		EFL 2	WMPO TRAFFIC 	E/B FLW east of Scottsdale Rd.	150 ft.
99	51	EFL 3	PASSES 3 & 4  ALL OTHERS 	E/B FLW west of Greenway-Hayden Rd.	250 ft.
100	93	EFL 4	NO THROUGH TRAFFIC NORTH ON GREENWAY-HAYDEN	E/B FLW west of Greenway-Hayden Rd.	200 ft.
Line	Sign #	Location #	Sign Text	Location	Distance
101	79	EFL 5	N/B GREENWAY-HAYDEN NO PUBLIC PARKING	E/B FLW west of Greenway-Hayden Rd.	150 ft.
102		EFL 6	WMPO TRAFFIC 	E/B FLW east of Greenway-Hayden Rd.	250 ft.
103		EFL 7	WMPO TRAFFIC 	E/B FLW east of Hayden Rd.	150 ft.
104		EFL 8	WMPO TRAFFIC 	E/B FLW east of Thompson Peak	150 ft.
<b><i>Bell Rd Westbound Guide Signs</i></b>					
105		WB 1	PASS 1 & 2  ALL OTHERS 	W/B Bell east of Loop 101	250 ft.
106	102	WB 2	BELL RD CLOSED AT 82 <sup>ND</sup> ST DETOUR TO FLW BLVD 	W/B Bell east of Loop 101	150 ft.
107	102	WB 3	BELL RD CLOSED AT 82 <sup>ND</sup> ST DETOUR TO FLW BLVD 	W/B Bell at Loop 101	
108	120	WB 4	LEFT LANE BUSINESS ACCESS ALL OTHERS KEEP RIGHT	W/B Bell west of Loop 101	250 ft.
109	42	WB 5	PASS 1 & 2  ALL OTHERS 	W/B Bell east of Perimeter	750ft.
110		WB 6	PASS 2  BUSINESS ACCESS  ALL OTHERS 	W/B Bell east of Perimeter	650 ft.
111	97	WB 7	PGA PLAYERS 	W/B Bell east of Perimeter	550 ft.
112		WB 8	HANDICAP 	W/B Bell east of Perimeter	450 ft.
113	42	WB 9	PASS 1 & 2  ALL OTHERS 	W/B Bell east of Perimeter	300 ft.
114	19	WB 10	<b>SHUTTLE BUSES</b> PASS 1 & 2  LOCAL RESIDENTS ALL OTHERS 	W/B Bell on N/W corner of Perimeter	

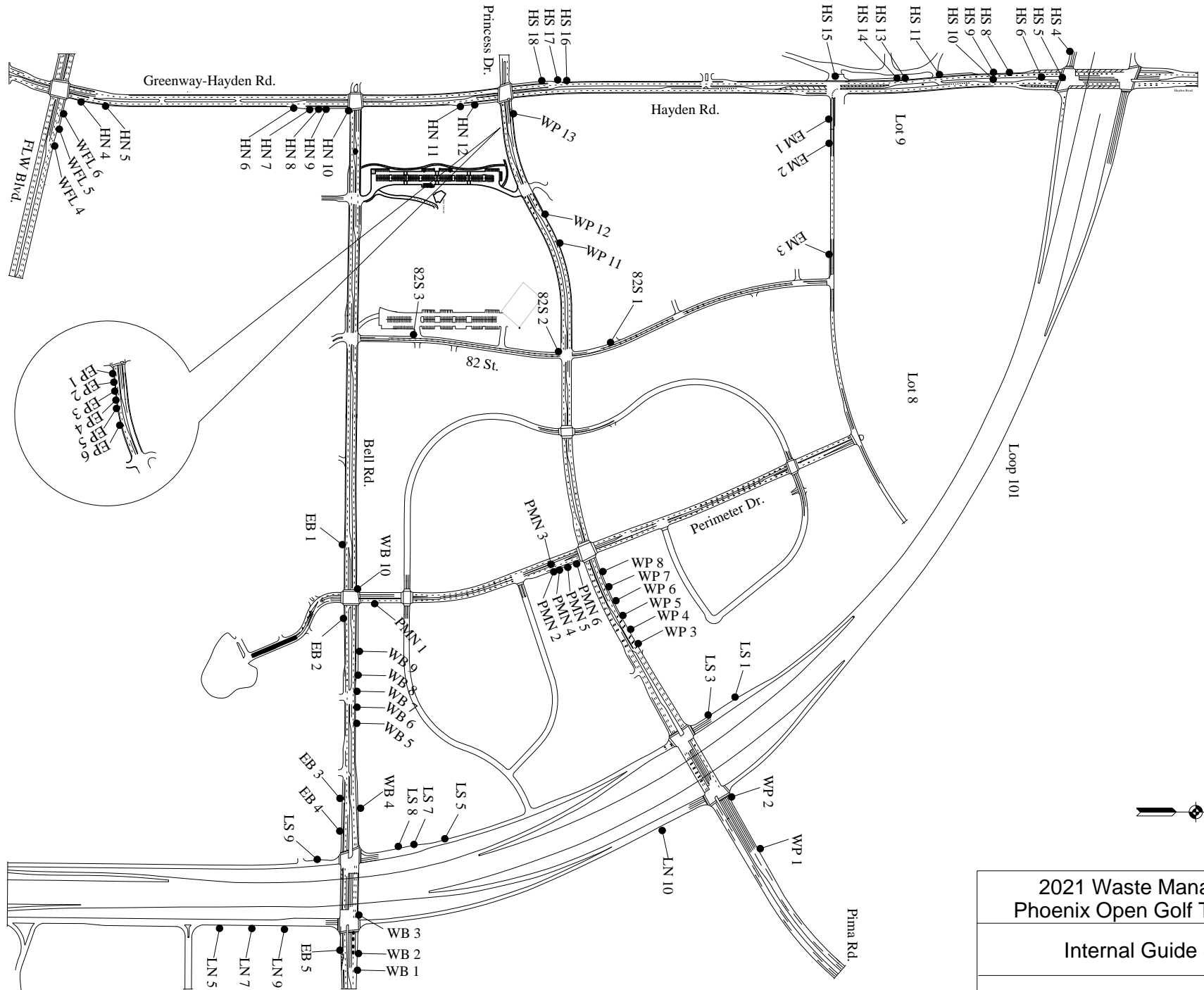


2021 Waste Management Phoenix Open  
Guide Signs

<b>Bell Rd. Eastbound Guide Signs</b>					
115	106	EB 1	BUSINESS & RESIDENT ACCESS	E/B Bell Rd. west of Perimeter	300 ft.
116	77	EB 2	TO PHOENIX USE LOOP 101 ↑	E/B Bell Rd. east of Perimeter	150 ft.
117		EB 3	TO PHOENIX USE LOOP 101 ←	E/B Bell Rd. west of Loop 101	300 ft.
118	28	EB 4	PUBLIC PARKING ↑	E/B Bell west of Loop 101	150 ft.
119	28	EB 5	PUBLIC PARKING ↑	E/B Bell east of Loop 101	150 ft.
120	28	EB 6	PUBLIC PARKING ↑	E/B Bell west of 94 <sup>th</sup> St.	150 ft.
Line	Sign #	Location #	Sign Text	Location	Distance
<b>Princess Dr. Westbound Guide Signs</b>					
121	18	WP 1	PUBLIC PARKING PASSES & HANDICAP ← ↑	W/B Princess east of Loop 101	400 ft.
122	27	WP 2	PUBLIC PARKING ←	W/B Princess at Loop 101	
123	27	WP 3	PUBLIC PARKING ←	W/B Princess under Loop 101	
124	38	WP 4	PASSES 5-6 ↑	W/B Princess under Loop 101	
125	20	WP 4	PASSES 3 THRU 6 ↑ HANDICAP PUBLIC PARKING U-TURN	W/B Princess east of Perimeter	650 ft.
126	68	WP 5	S/B 82 <sup>nd</sup> ST CLOSED AT PRINCESS BUSINESS & RESIDENT ←	W/B Princess east of Perimeter	550 ft.
127	57	WP 6	PUBLIC PARKING U-TURN	W/B Princess east of Perimeter	450 ft.
128	108	WP 7	BUSINESS & RESIDENT ACCESS ↔	W/B Princess east of Perimeter	350 ft.
129	75	WP 8	PASSES 3 THRU 6 ↑	W/B Princess east of Perimeter	250 ft.
130	89	WP 9	PASSES 8 & 9 →	W/B Princess east of Perimeter	150 ft.
131	86	WP 10	NO PUBLIC PARKING BEYOND THIS POINT	W/B Princess on N/W corner of Perimeter	
132	88	WP 11	PASSES 3 & 4 ← HANDICAP ← PASSES 5 & 6 →	W/B Princess east of Valet entrance	350 ft.
133	39	WP 12	HANDICAP ←	W/B Princess east of Valet entrance	150 ft.
134	98	WP 13	PGA PLAYERS ←	W/B Princess east of Hayden Rd	150 ft.
135	89	WP 14	LOT 8 & 9 →	W/B Princess east of Hayden Rd	100 ft.

2021 Waste Management Phoenix Open  
Guide Signs

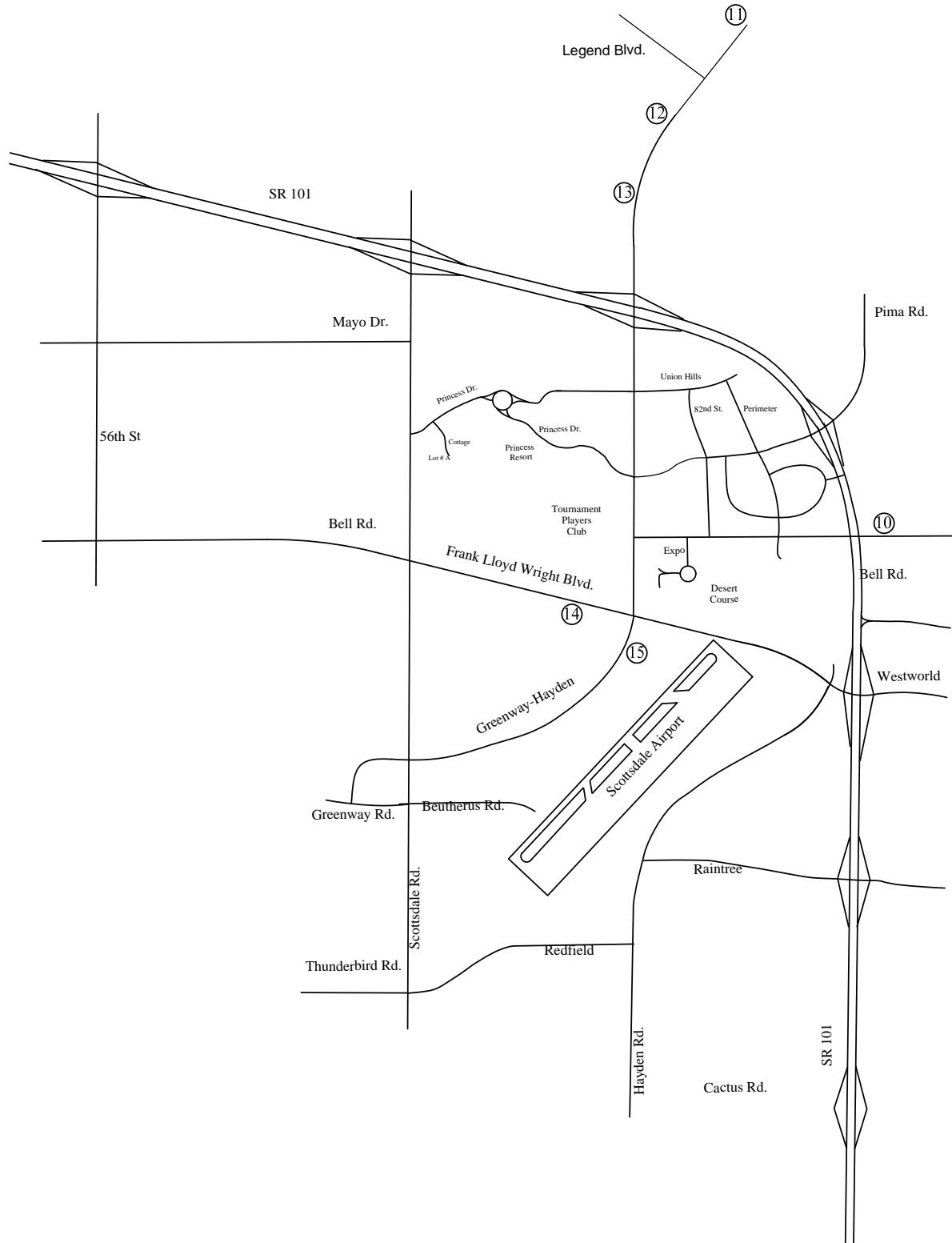
<i>Princess Dr. Eastbound Guide Signs</i>					
136	86	EP 1	NO PUBLIC PARKING BEYOND THIS POINT	E/B Princess east of Hayden Rd.	50 ft.
137	25	EP 2	WELCOME TO THE WMPO	E/B Princess east of Hayden Rd.	100 ft.
138	12	EP 3	HANDICAP →	E/B Princess east of Hayden Rd.	150 ft.
Line	Sign #	Location #	Sign Text	Location	Distance
139	17	EP 4	PASSES 3 & 4 → PASSES 5 & 6 ←	E/B Princess east of Hayden Rd.	200 ft.
140	46	EP 5	TAXI STAGING ←	E/B Princess east of Hayden Rd.	250 ft.
141	104	EP 6	BUSINESS & RESIDENT ACCESS ↑	E/B Princess east of Hayden Rd.	350 ft.
142	28	EP 7	PUBLIC PARKING ↑	E/B Princess east of Perimeter	150 FT.
143	77	EP 8	TO PHOENIX USE LOOP 101 ↑	E/B Princess west of Loop 101	500 ft.
144		EP 9	TO PHOENIX USE LOOP 101 ←	E/B Princess west of Loop 101	150 ft.
<i>Mayo Dr. Eastbound Guide Signs</i>					
145	104	EM 1	BUSINESS & RESIDENT ACCESS ↑	E/B Mayo from Hayden Rd.	150 ft.
146	6	EM 2	LOT 8 ↑	E/B Mayo from Hayden Rd.	250 ft.
147	103	EM 3	BUSINESS & RESIDENT ACCESS → ALL OTHERS ↑	E/B Mayo west of 82 <sup>nd</sup> St.	150 ft.
148		EM 4	LOT 8 ←		



2021 Waste Management Phoenix Open Golf Tournament	
Internal Guide Signs	
Traffic Barricade Plan	TOC



# Surface Street Message Boards



2021 Waste Management  
Phoenix Open Golf Tournament

Surface Street Message Boards

Traffic Barricade Plan

TOC

# Surface Street Message Boards

February 1 through 7, 2020 MESSAGE BOARDS

10	11	12	13	14	15
PHOENIX OPEN PARKING	SPECIAL EVENT AHEAD	ROAD CLOSED AHEAD	SPECIAL EVENT AHEAD	PHOENIX OPEN PARKING	PHOENIX OPEN PARKING
TRAFFIC ENROUTE TO PHX	THRU TRAFFIC DETOUR	THRU TRAFFIC DETOUR	RT LANE W/B L101 ONLY	PASS 3 & 4 NEXT LEFT	PASS 3&4 STRAIGHT
LEFT TURN TO FLW BLVD	WEST TO SCTDL ROAD	EAST OR WEST ON LOOP 101	LEFT LANE E/B L101 & EVENT TFK	ALL OTHERS STRAIGHT	ALL OTHERS RT TURN

Message board locations:

- 10. Bell Rd. W/B 300 ft. west of the Loop 101 N/B frontage Rd.
- 11. Hayden Rd S/B 300 ft. north of Legend Blvd.
- 12. Hayden Rd. S/B 1000 ft. north of the Loop 101 on ramp.
- 13. Hayden Rd. S/B 700 ft. north of the Loop 101 on ramp.
- 14. Frank Lloyd Wright Blvd. E/B 750 ft. west of Greenway Hayden.
- 15. Greenway Hayden N/B 350 ft. south of Frank Lloyd Wright Blvd.

2021 Waste Management  
Phoenix Open Golf Tournament

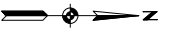
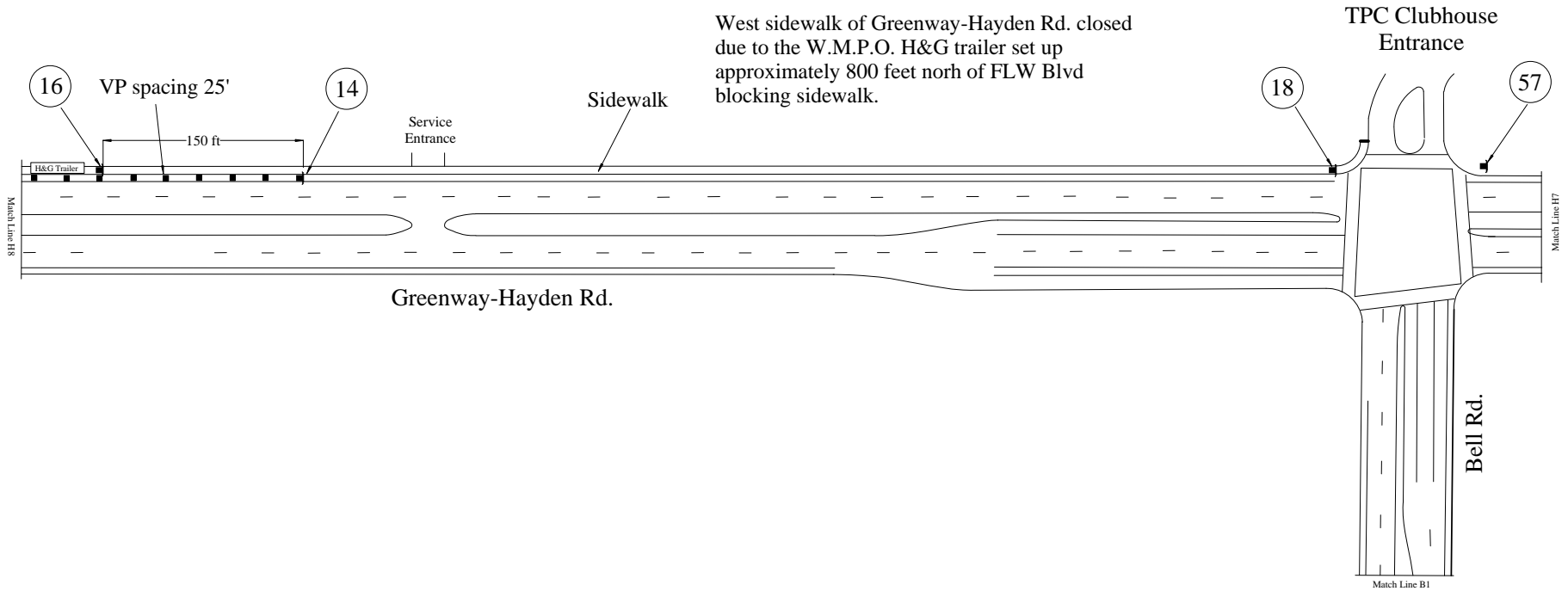
Surface Street Message Boards

Traffic Barricade Plan

TOC

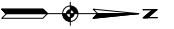
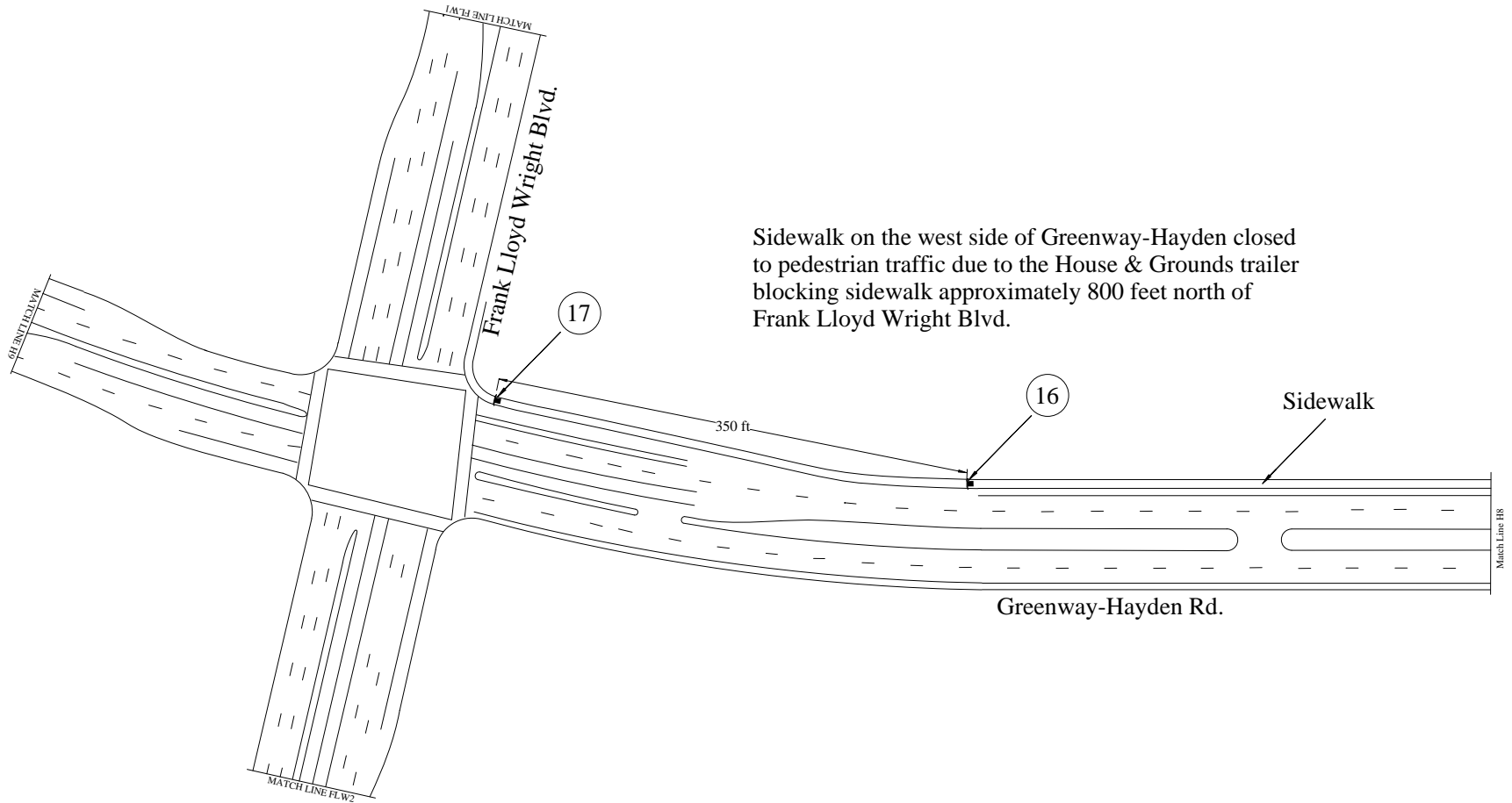
# 2021 Waste Management Phoenix Open

December 26, 2020 Barricades



R4-8a	R9-9	R9-11a	W16-1

2021 Waste Management Phoenix Open Golf Tournament	
Dec 26, 2020 Greenway-Hayden H7	
Traffic Barricade Plan	TOC



R9-9



R9-11

2021 Waste Management  
Phoenix Open Golf Tournament

Dec 26, 2020 Greenway-Hayden H8

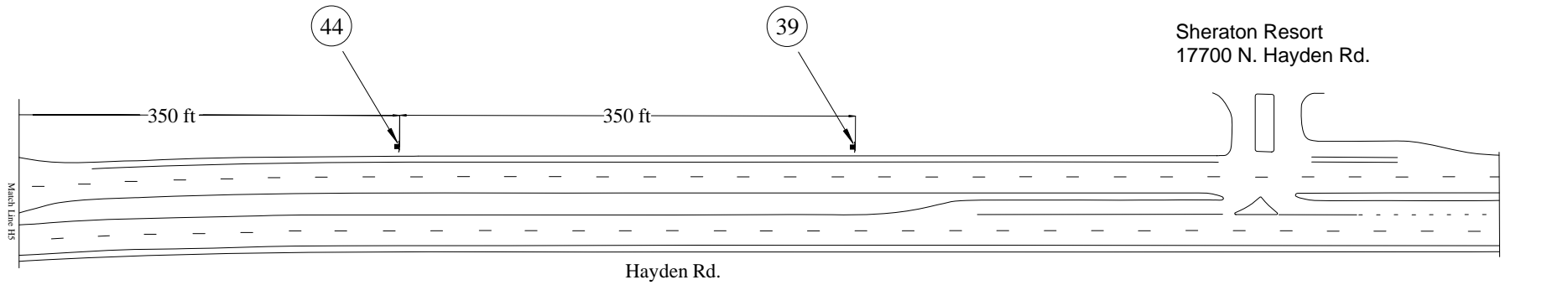
Traffic Barricade Plan

TOC



# 2021 Waste Management Phoenix Open

January 25, 2021 Barricades



W20-2

NOTE: ALL CONFLICTING SIGNS SHALL BE COVERED OR TURNED

SYMBOL LEGEND

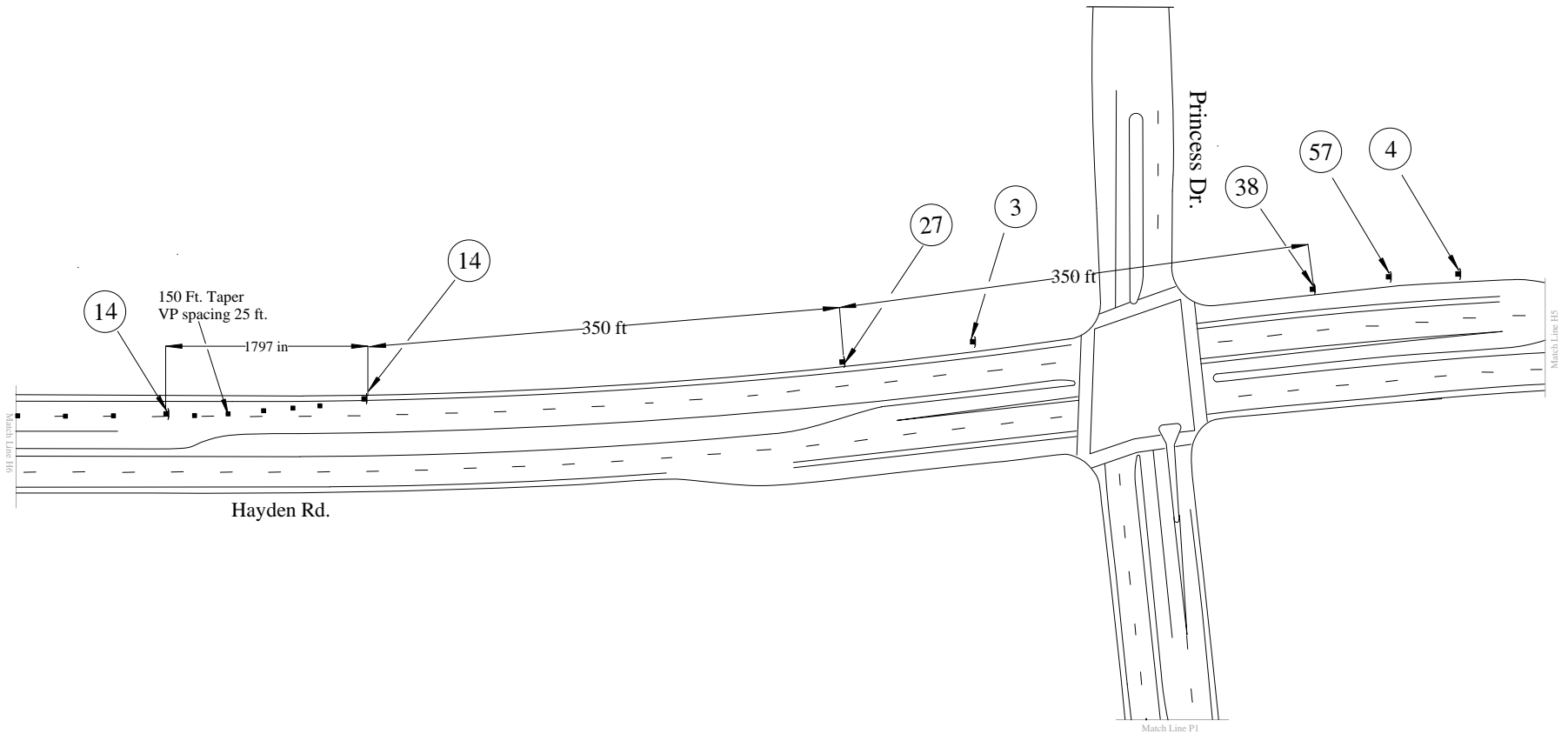
- |                            |                                  |
|----------------------------|----------------------------------|
| ■ TYPE II BARRICADE        | ● TRAFFIC CONE/REFLECTIVE STRIPS |
| ■ TYPE I - VP BARRICADE    | ⊢ TYPE III BARRICADE             |
| ⊢ SIGN ON TYPE 1 BARRICADE | ⬢ LAW ENFORCEMENT OFFICER        |
| ⊢ SIGN ON TYPE 1 BARRICADE | ⬢ SIGN W/ WINDMASTER             |

2021 Waste Management  
Phoenix Open Golf Tournament

Jan 25, 2021 Greenway-Hayden H5

Traffic Barricade Plan

TOC



3	4	14	27	38	57
R2-1-25	R2-1-35	R4-8a	W4-2R	W20-5R	W16-1

NOTE: ALL CONFLICTING SIGNS SHALL BE COVERED OR TURNED

SYMBOL LEGEND

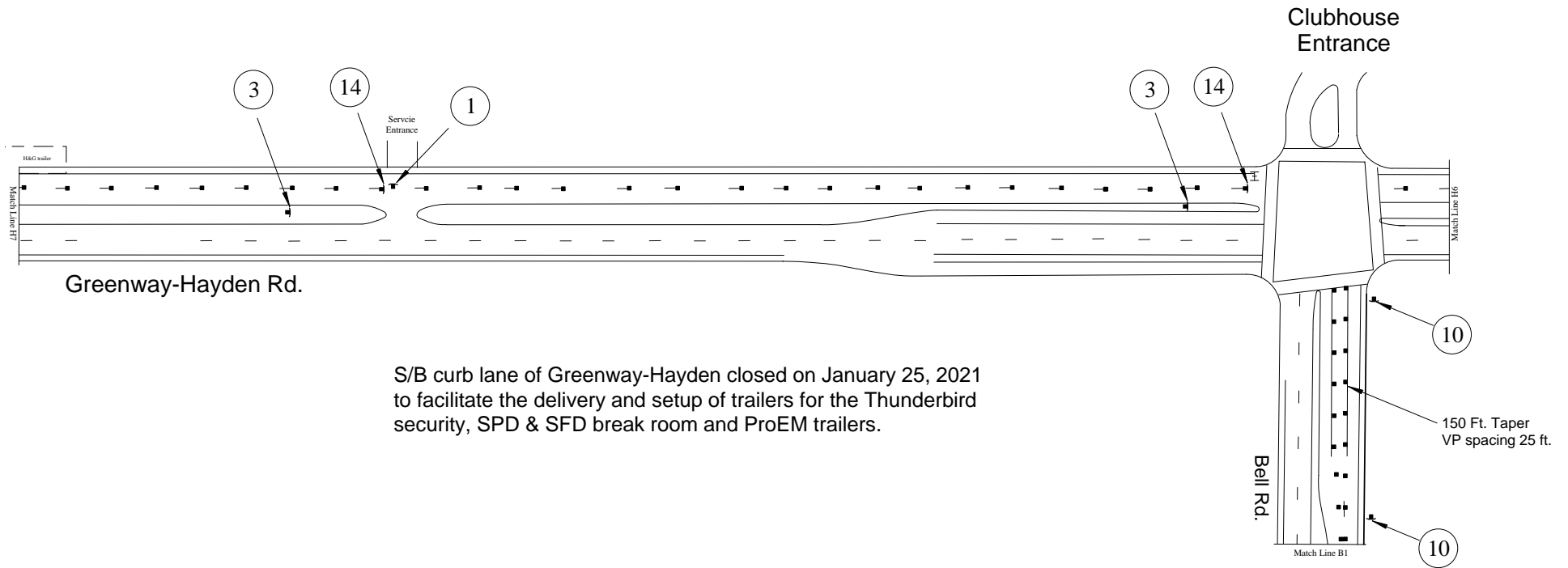
TYPE II BARRICADE	TRAFFIC CONE/REFLECTIVE STRIPS
TYPE I - VP BARRICADE	TYPE III BARRICADE
SIGN ON TYPE 1 BARRICADE	LAW ENFORCEMENT OFFICER
SIGN ON TYPE 1 BARRICADE	SIGN W/ WINDMASTER

2021 Waste Management  
Phoenix Open Golf Tournament

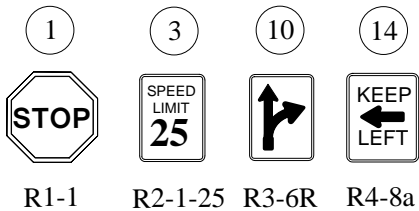
Jan 25, 2021 Greenway-Hayden H6

Traffic Barricade Plan

TOC



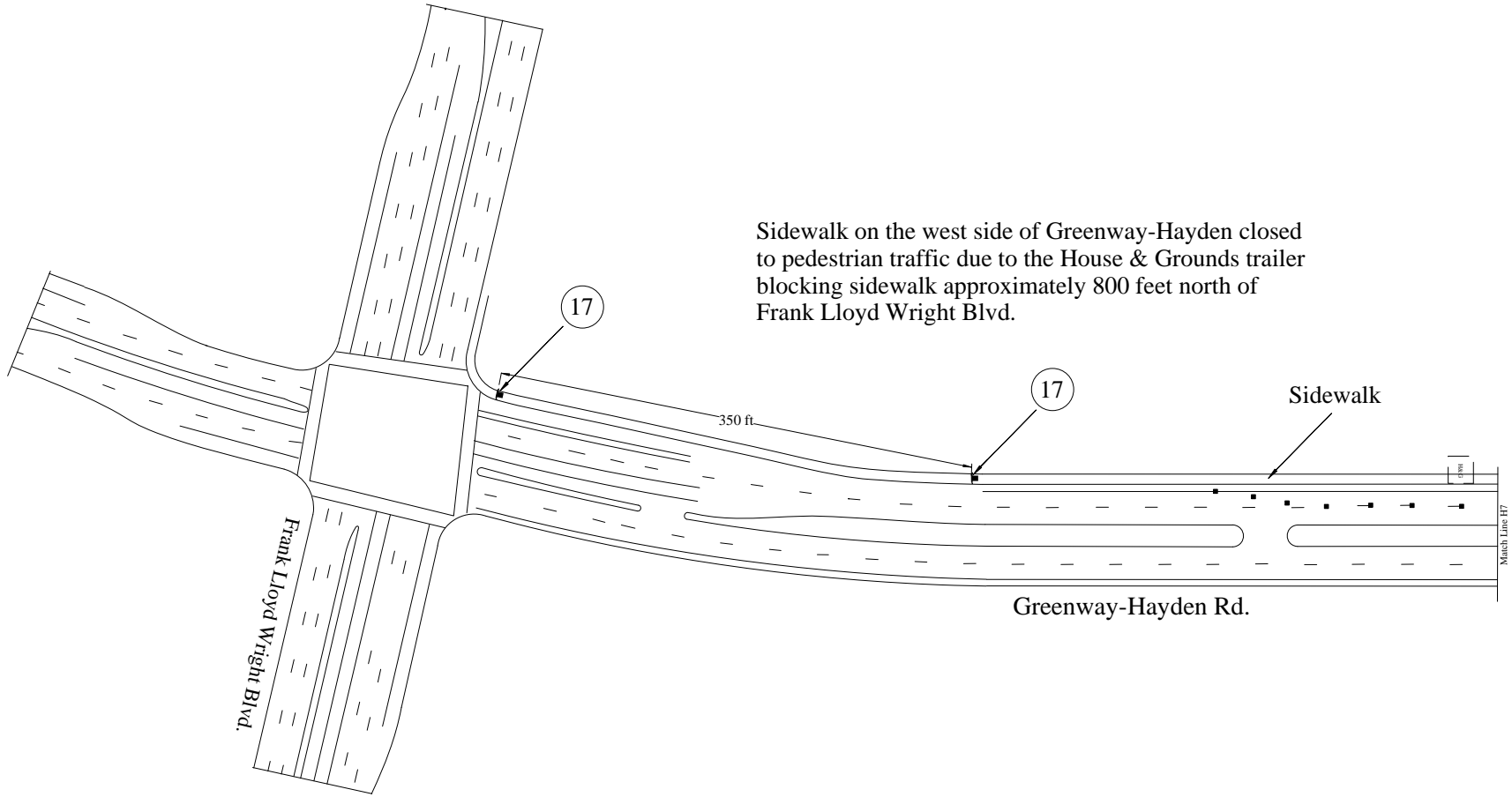
S/B curb lane of Greenway-Hayden closed on January 25, 2021 to facilitate the delivery and setup of trailers for the Thunderbird security, SPD & SFD break room and ProEM trailers.



NOTE: ALL CONFLICTING SIGNS SHALL BE COVERED OR TURNED  
SYMBOL LEGEND

- I** TYPE II BARRICADE
- TYPE I - VP BARRICADE
- +** SIGN ON TYPE 1 BARRICADE
- +** SIGN ON TYPE 1 BARRICADE
- TRAFFIC CONE/REFLECTIVE STRIPS
- +** TYPE III BARRICADE
- +** LAW ENFORCEMENT OFFICER
- +** SIGN W/ WINDMASTER

2021 Waste Management Phoenix Open Golf Tournament	
Jan 25, 2021 Greenway-Hayden H7	
Traffic Barricade Plan	TOC



R9-9



R9-11

NOTE: ALL CONFLICTING SIGNS SHALL BE COVERED OR TURNED

SYMBOL LEGEND


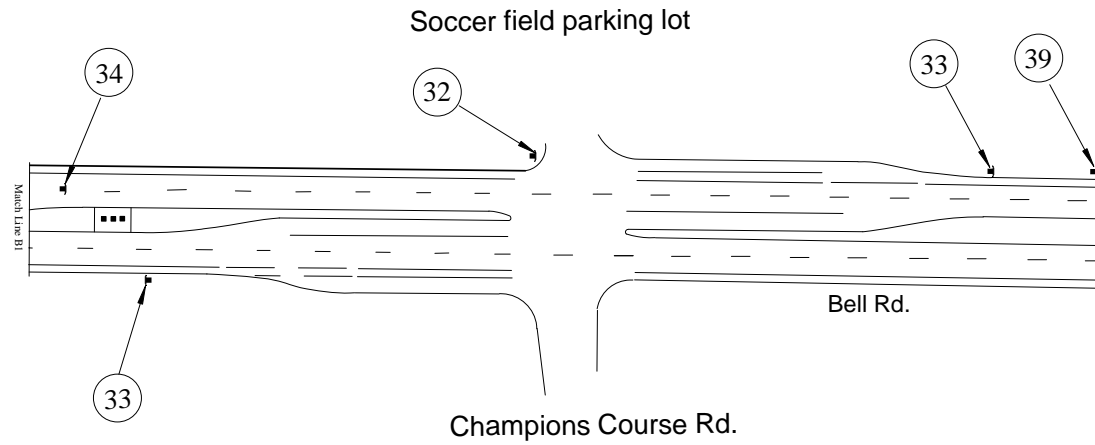
- |                          |                                |
|--------------------------|--------------------------------|
| TYPE II BARRICADE        | TRAFFIC CONE/REFLECTIVE STRIPS |
| TYPE I - VP BARRICADE    | TYPE III BARRICADE             |
| SIGN ON TYPE 1 BARRICADE | LAW ENFORCEMENT OFFICER        |
| SIGN ON TYPE 1 BARRICADE | SIGN W/ WINDMASTER             |

2021 Waste Management  
Phoenix Open Golf Tournament

Jan 25, 2021 Greenway-Hayden H8

Traffic Barricade Plan

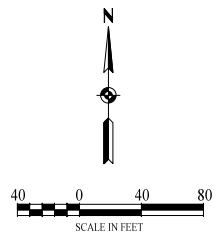
TOC



NOTE: ALL CONFLICTING SIGNS SHALL BE COVERED OR TURNED

SYMBOL LEGEND

- |                            |                                  |
|----------------------------|----------------------------------|
| ■ TYPE II BARRICADE        | ● TRAFFIC CONE/REFLECTIVE STRIPS |
| ■ TYPE I - VP BARRICADE    | ⊢ TYPE III BARRICADE             |
| ⊢ SIGN ON TYPE 1 BARRICADE | ⊢ LAW ENFORCEMENT OFFICER        |
| ⊢ SIGN ON TYPE 1 BARRICADE | ⊢ SIGN W/ WINDMASTER             |



2021 Waste Management  
Phoenix Open Golf Tournament

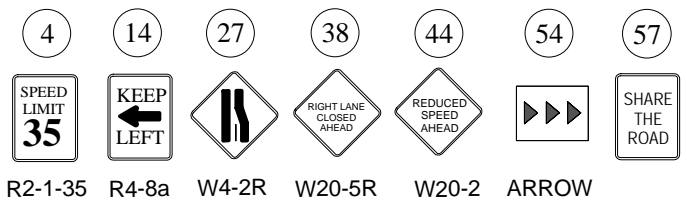
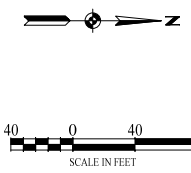
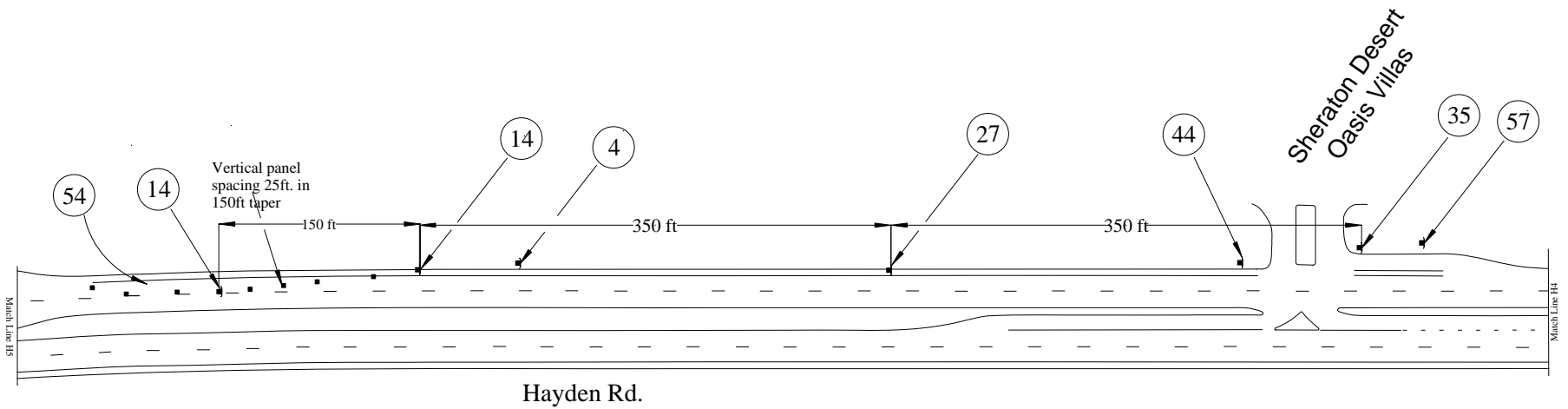
Jan 25, 2021 8000 block Bell Rd.

Traffic Barricade Plan

TOC

# 2021 Waste Management Phoenix Open

January 30, 2021 Barricades



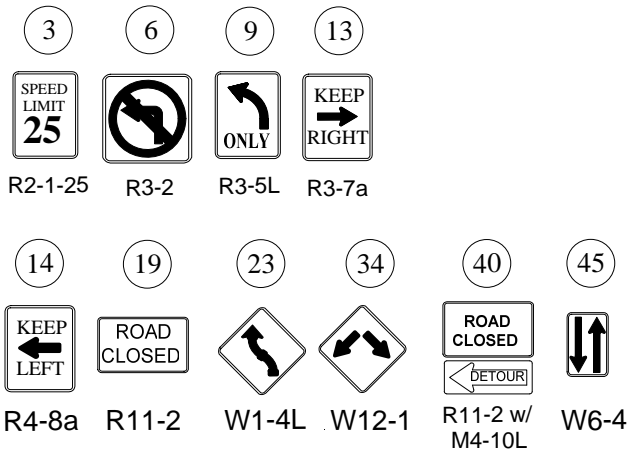
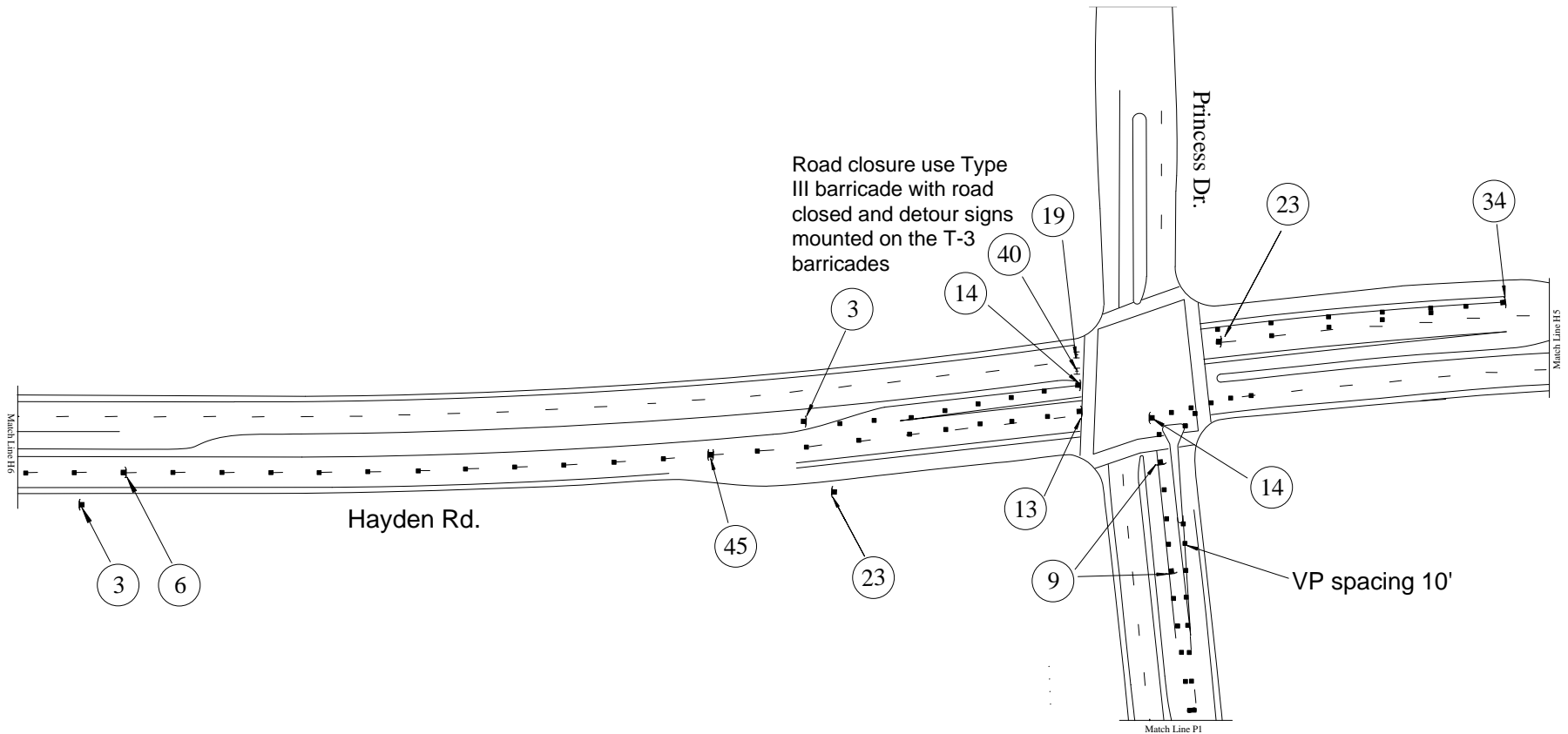
NOTE: ALL CONFLICTING SIGNS SHALL BE COVERED OR TURNED

SYMBOL LEGEND

I TYPE II BARRICADE	• TRAFFIC CONE/REFLECTIVE STRIPS
■ TYPE 1 - VP BARRICADE	H TYPE III BARRICADE
▬ SIGN ON TYPE 1 BARRICADE	→ LAW ENFORCEMENT OFFICER
▬ SIGN ON TYPE 1 BARRICADE	→ SIGN W/ WINDMASTER

2021 Waste Management Phoenix Open Golf Tournament	
Jan 30, 2021 Greenway-Hayden H5	
Traffic Barricade Plan	TOC

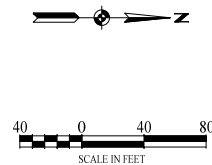




NOTE: ALL CONFLICTING SIGNS SHALL BE COVERED OR TURNED

#### SYMBOL LEGEND

- I TYPE II BARRICADE
- TYPE 1 - VP BARRICADE
- ▲ SIGN ON TYPE 1 BARRICADE
- ▼ SIGN ON TYPE 1 BARRICADE
- TRAFFIC CONE/REFLECTIVE STRIPS
- ⊥ TYPE III BARRICADE
- ⬅ LAW ENFORCEMENT OFFICER
- ➡ SIGN W/ WINDMASTER



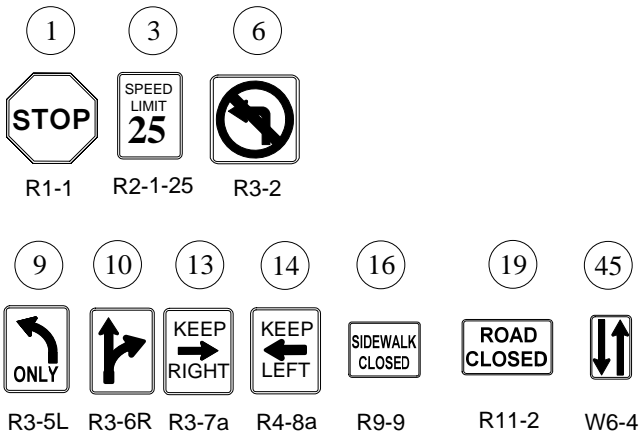
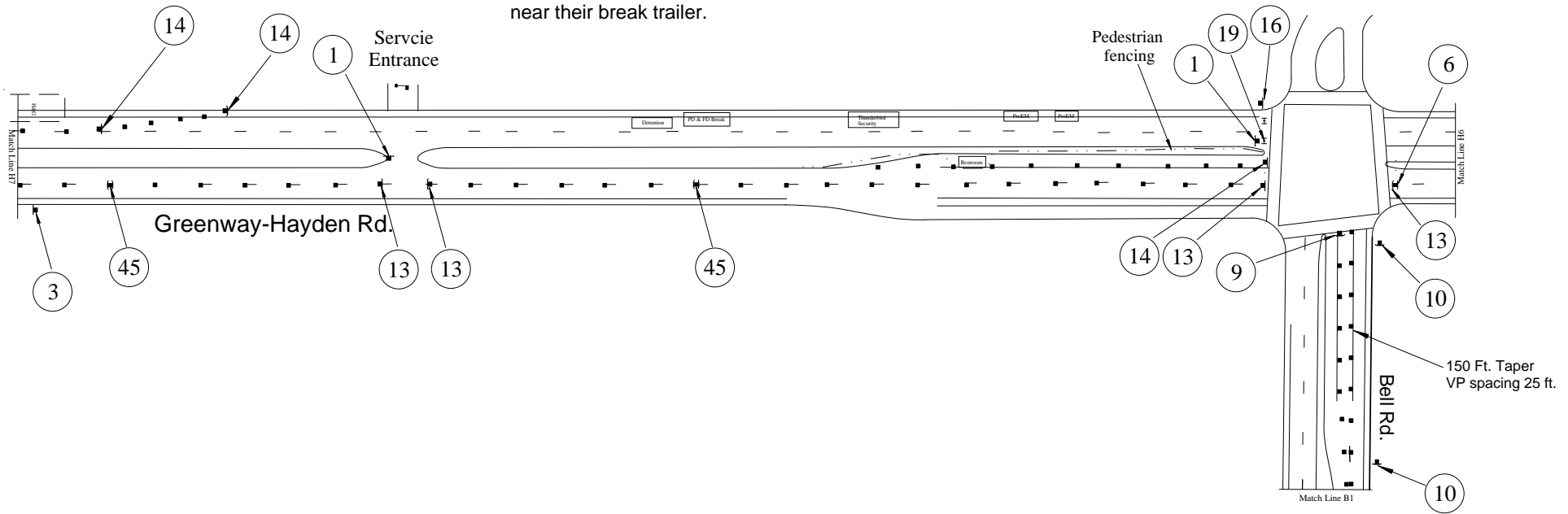
2021 Waste Management  
Phoenix Open Golf Tournament

Jan 30, 2021 Greenway-Hayden H6

Traffic Barricade Plan

TOC

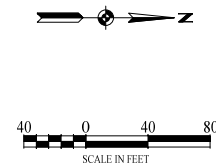
Southbound lanes for Grenway-Hayden Rd closed to traffic. The lanes are used for parking for Pro-EM and Thunderbirds Security support. There are spaces for the Police and Detention Officers near their break trailer.



NOTE: ALL CONFLICTING SIGNS SHALL BE COVERED OR TURNED

SYMBOL LEGEND

- TYPE II BARRICADE
- TYPE I - VP BARRICADE
- SIGN ON TYPE 1 BARRICADE
- SIGN ON TYPE 1 BARRICADE
- TRAFFIC CONE/REFLECTIVE STRIPS
- TYPE III BARRICADE
- LAW ENFORCEMENT OFFICER
- SIGN W/ WINDMASTER

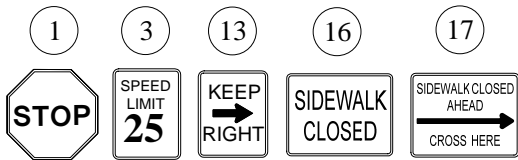
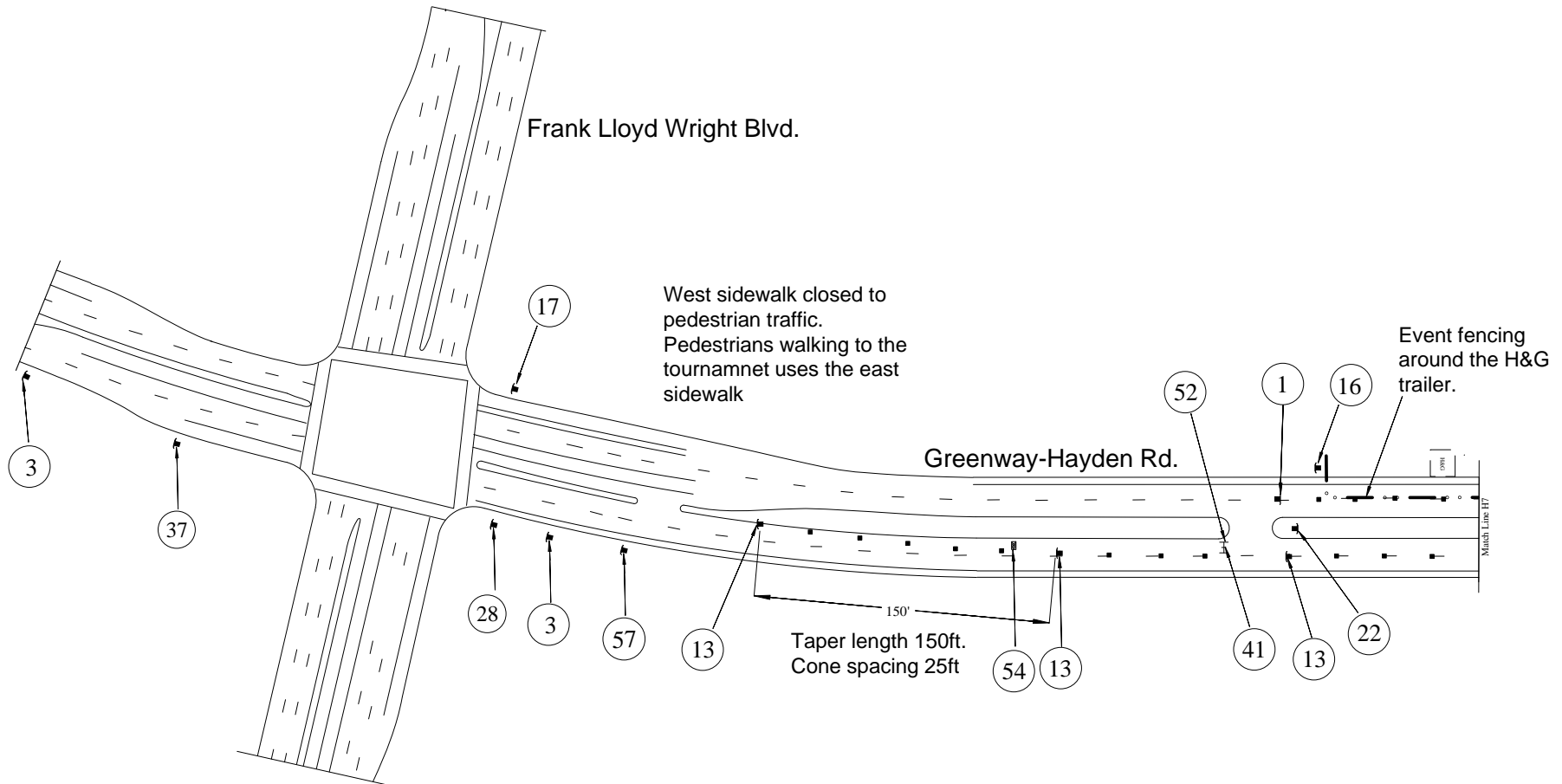


2021 Waste Management  
Phoenix Open Golf Tournament

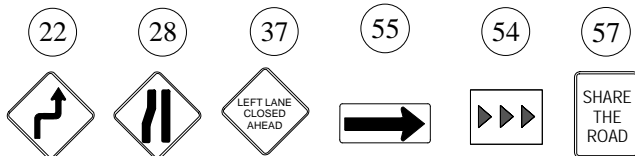
Jan 30, 2021 Greenway-Hayden H7

Traffic Barricade Plan

TOC



R1-1 R2-1-25 R3-7a R9-9 R9-11



W1-3R W4-2L W20-5L W1-6R ARROW

NOTE: ALL CONFLICTING SIGNS SHALL BE COVERED OR TURNED

SYMBOL LEGEND

- I TYPE II BARRICADE
- TYPE 1 - VP BARRICADE
- ⚡ SIGN ON TYPE 1 BARRICADE
- ⚡ SIGN ON TYPE 1 BARRICADE
- TRAFFIC CONE/REFLECTIVE STRIPS
- ⚡ TYPE III BARRICADE
- ⚡ LAW ENFORCEMENT OFFICER
- ⚡ SIGN W/ WINDMASTER

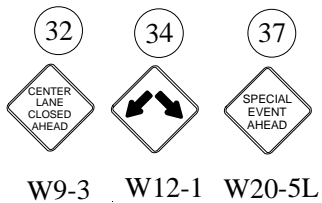
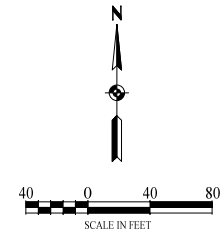
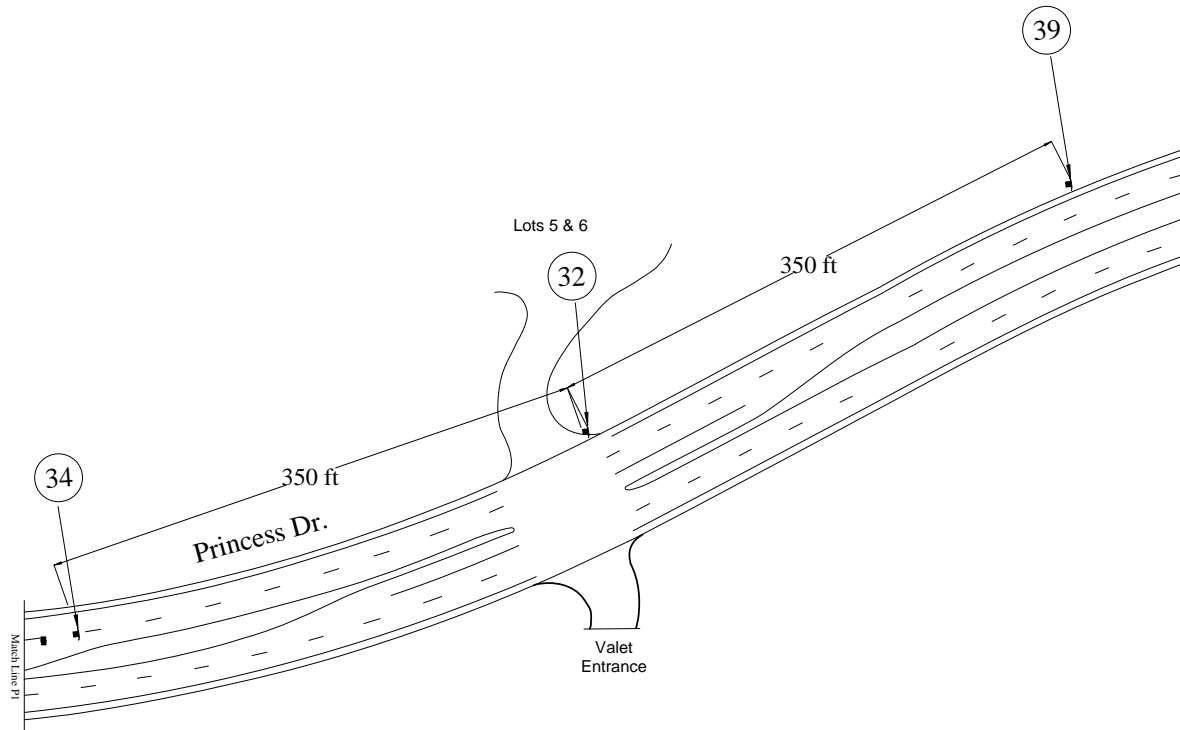


2021 Waste Management  
Phoenix Open Golf Tournament

Jan 30, 2021 Greenway-Hayden H8

Traffic Barricade Plan

TOC



NOTE: ALL CONFLICTING SIGNS SHALL BE COVERED OR TURNED

SYMBOL LEGEND

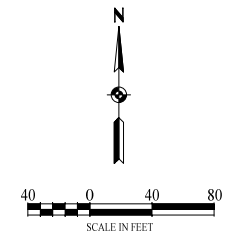
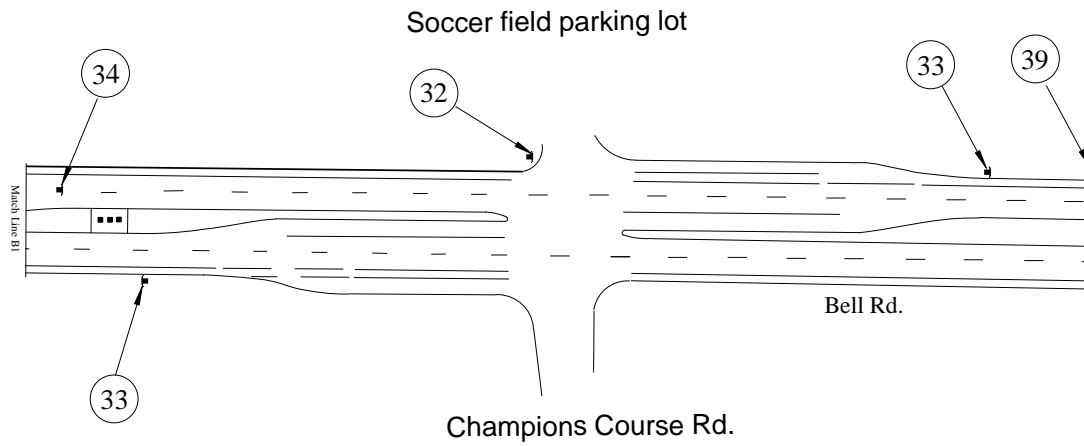
- |                            |                                  |
|----------------------------|----------------------------------|
| ■ TYPE II BARRICADE        | • TRAFFIC CONE/REFLECTIVE STRIPS |
| ■ TYPE 1 - VP BARRICADE    | ⊞ TYPE III BARRICADE             |
| ⊞ SIGN ON TYPE 1 BARRICADE | ⊞ LAW ENFORCEMENT OFFICER        |
| ⊞ SIGN ON TYPE 1 BARRICADE | ⊞ SIGN W/WINDMASTER              |

2021 Waste Management  
Phoenix Open Golf Tournament

Jan 30, 2021 Greenway-Hayden P1

Traffic Barricade Plan

TOC



32

W9-3

33

W11-11

34

W12-1

39

NOTE: ALL CONFLICTING SIGNS SHALL BE COVERED OR TURNED

SYMBOL LEGEND

- |                            |                                  |
|----------------------------|----------------------------------|
| ■ TYPE II BARRICADE        | • TRAFFIC CONE/REFLECTIVE STRIPS |
| ■ TYPE 1 - VP BARRICADE    | ⊞ TYPE III BARRICADE             |
| ⊞ SIGN ON TYPE 1 BARRICADE | ⊞ LAW ENFORCEMENT OFFICER        |
| ⊞ SIGN ON TYPE 1 BARRICADE | ⊞ SIGN W/WINDMASTER              |

2021 Waste Management  
Phoenix Open Golf Tournament

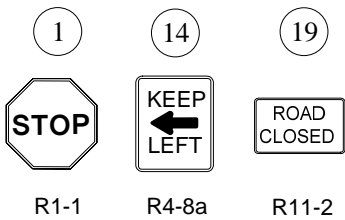
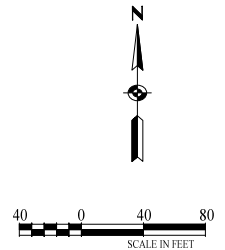
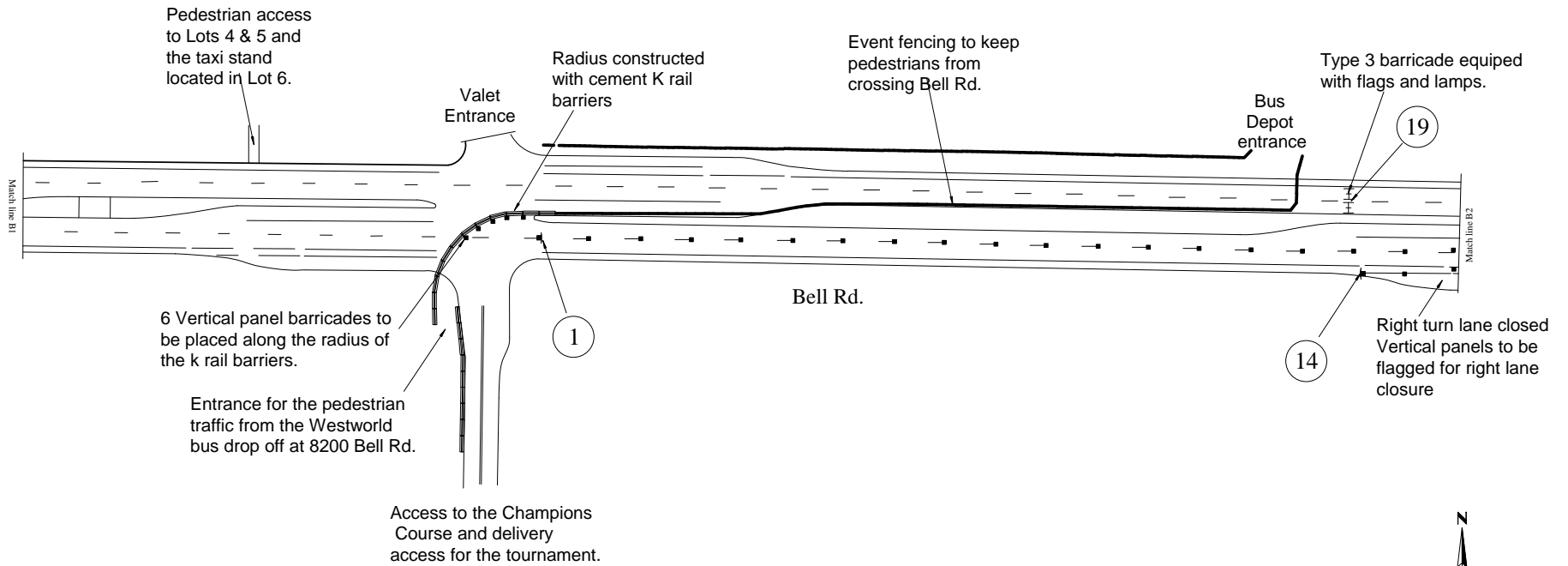
Jan 30, 2021 Greenway-Hayden B1

Traffic Barricade Plan

TOC

# 2021 Waste Management Phoenix Open

January 31, 2021 Barricades



NOTE: ALL CONFLICTING SIGNS SHALL BE COVERED OR TURNED  
SYMBOL LEGEND

- |                            |                                  |
|----------------------------|----------------------------------|
| ■ TYPE II BARRICADE        | ● TRAFFIC CONE/REFLECTIVE STRIPS |
| ■ TYPE 1 - VP BARRICADE    | ⊢ TYPE III BARRICADE             |
| ⊢ SIGN ON TYPE 1 BARRICADE | ⊢ LAW ENFORCEMENT OFFICER        |
| ⊢ SIGN ON TYPE 1 BARRICADE | ⊢ SIGN W/ WINDMASTER             |

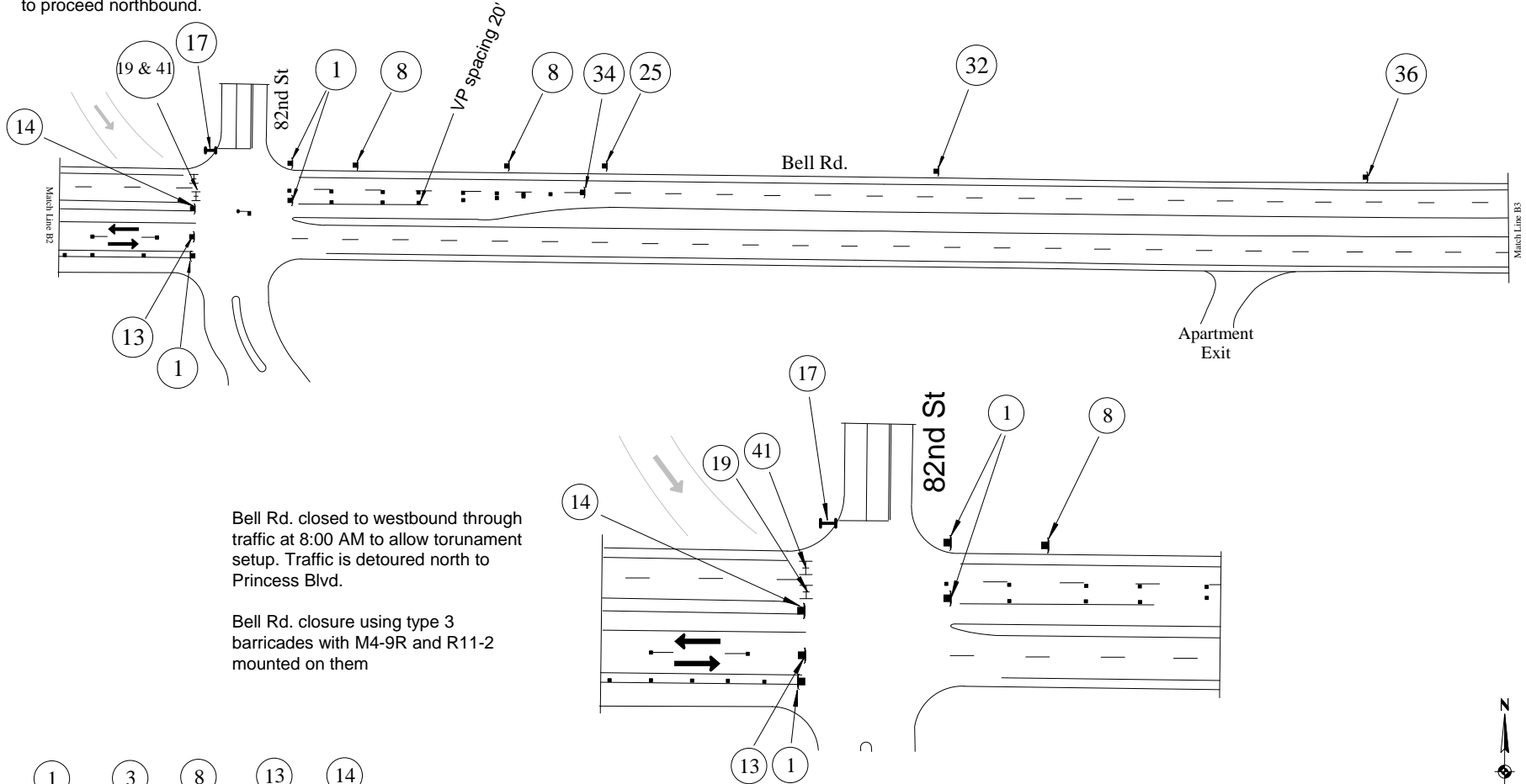
2021 Waste Management  
Phoenix Open Golf Tournament

Jan 31, 2021 Bell Rd-B1

Traffic Barricade Plan

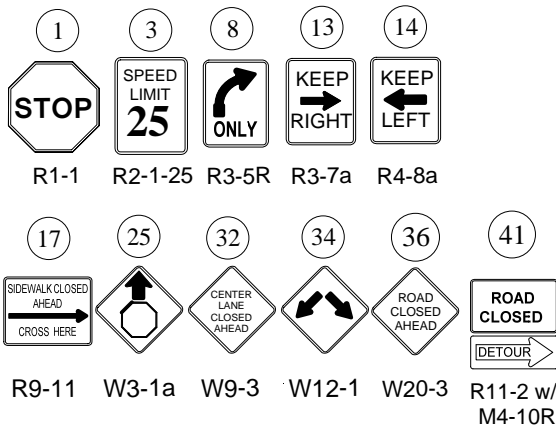
TOC

The sidewalk on the west side of 82nd St. is closed for pedestrian traffic. All pedestrians are directed to use the east sidewalk to proceed northbound.



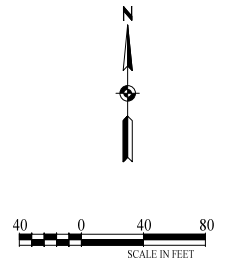
Bell Rd. closed to westbound through traffic at 8:00 AM to allow tournament setup. Traffic is detoured north to Princess Blvd.

Bell Rd. closure using type 3 barricades with M4-9R and R11-2 mounted on them



NOTE: ALL CONFLICTING SIGNS SHALL BE COVERED OR TURNED  
SYMBOL LEGEND

- TYPE II BARRICADE
- TYPE I - VP BARRICADE
- SIGN ON TYPE 1 BARRICADE
- SIGN ON TYPE 1 BARRICADE
- TRAFFIC CONE/REFLECTIVE STRIPS
- ⊥ TYPE III BARRICADE
- ⊥ LAW ENFORCEMENT OFFICER
- ⊥ SIGN W/ WINDMASTER



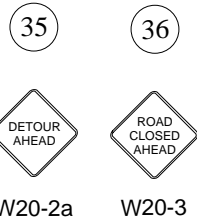
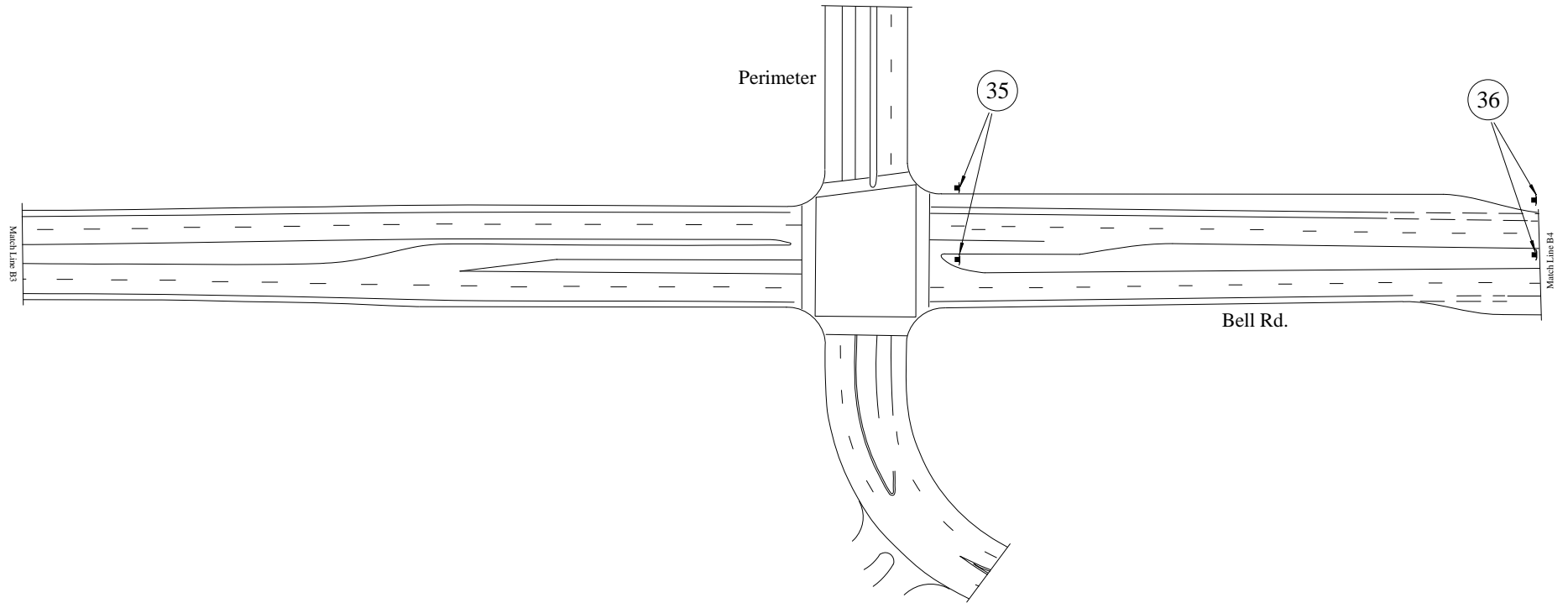
2021 Waste Management  
Phoenix Open Golf Tournament

Jan 31, 2021 Bell Rd. - B2

Traffic Barricade Plan

TOC

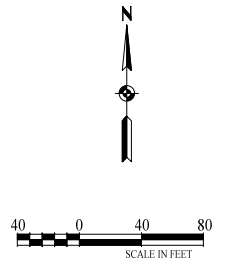




NOTE: ALL CONFLICTING SIGNS SHALL BE COVERED OR TURNED

SYMBOL LEGEND

- |                          |                                |
|--------------------------|--------------------------------|
| TYPE II BARRICADE        | TRAFFIC CONE/REFLECTIVE STRIPS |
| TYPE 1 - VP BARRICADE    | TYPE III BARRICADE             |
| SIGN ON TYPE 1 BARRICADE | LAW ENFORCEMENT OFFICER        |
| SIGN ON TYPE 1 BARRICADE | SIGN W/ WINDMASTER             |

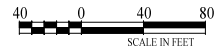
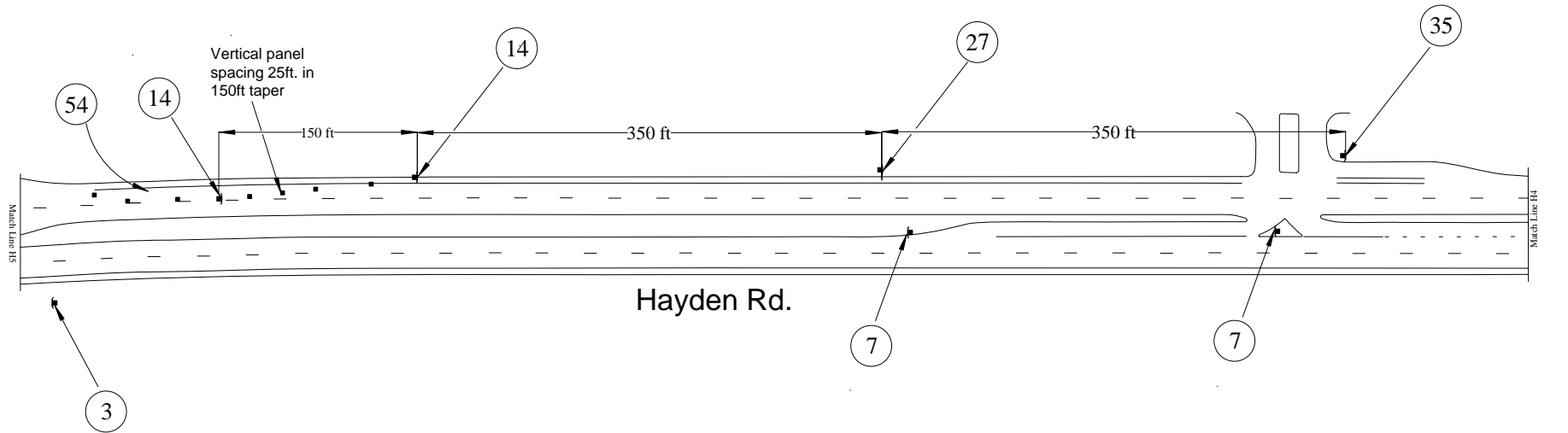


2021 Waste Management  
Phoenix Open Golf Tournament

Jan 31, 2021 Bell Rd - B3

Traffic Barricade Plan

TOC



3	7	14	27	35	54
R2-1-25	R3-4	R4-8a	W4-2R	W20-2a	ARROW BOARD

NOTE: ALL CONFLICTING SIGNS SHALL BE COVERED OR TURNED

SYMBOL LEGEND

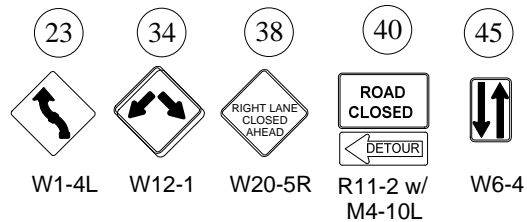
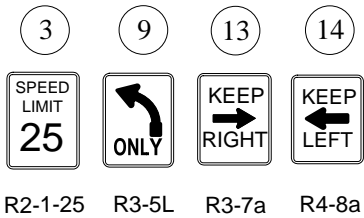
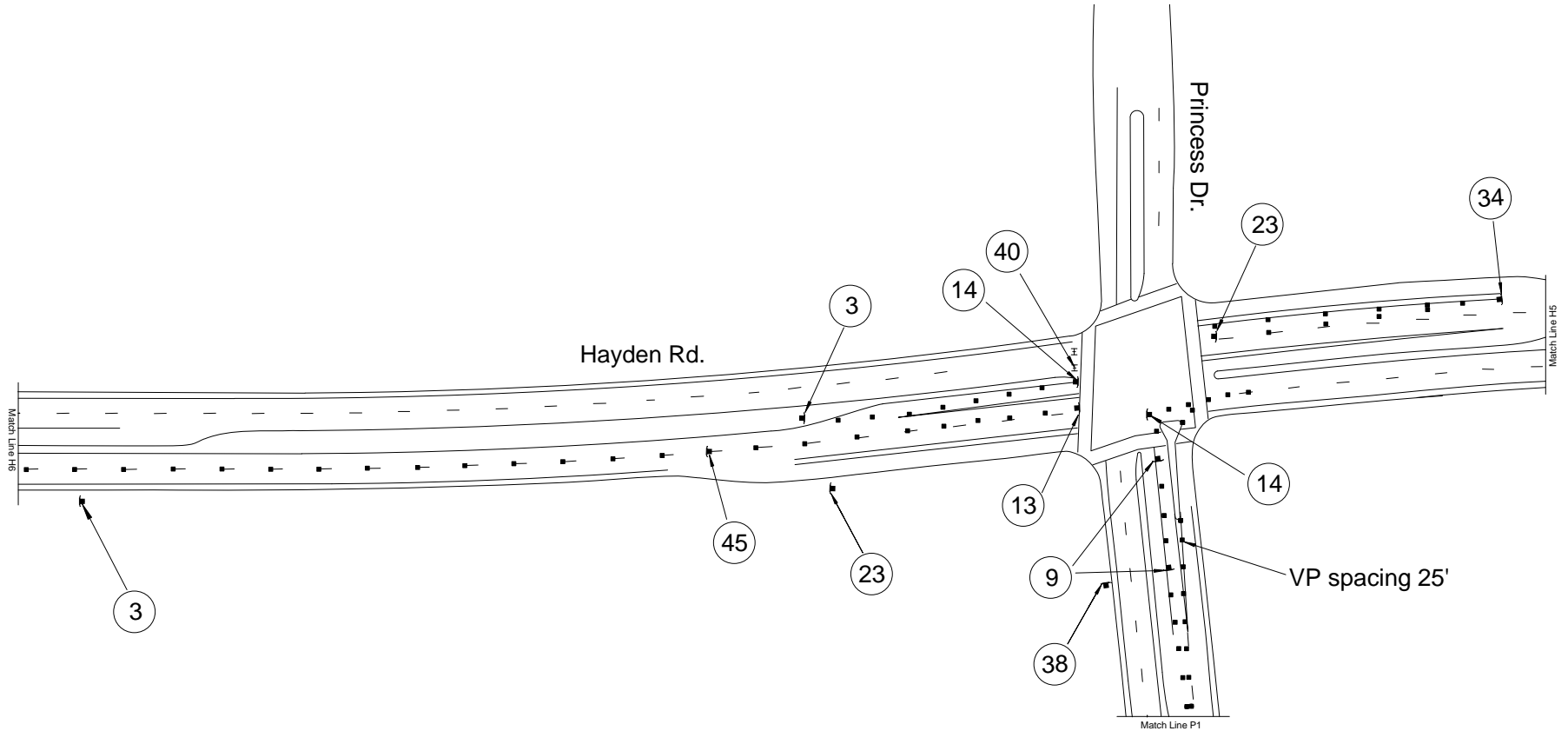
- |                            |                                  |
|----------------------------|----------------------------------|
| ■ TYPE II BARRICADE        | • TRAFFIC CONE/REFLECTIVE STRIPS |
| ■ TYPE 1 - VP BARRICADE    | ⊢ TYPE III BARRICADE             |
| ⊢ SIGN ON TYPE 1 BARRICADE | ⊢ LAW ENFORCEMENT OFFICER        |
| ⊢ SIGN ON TYPE 1 BARRICADE | ⊢ SIGN W/ WINDMASTER             |

2021 Waste Management  
Phoenix Open Golf Tournament

Hayden Barricades - H5

Traffic Barricade Plan

TOC



NOTE: ALL CONFLICTING SIGNS SHALL BE COVERED OR TURNED

SYMBOL LEGEND

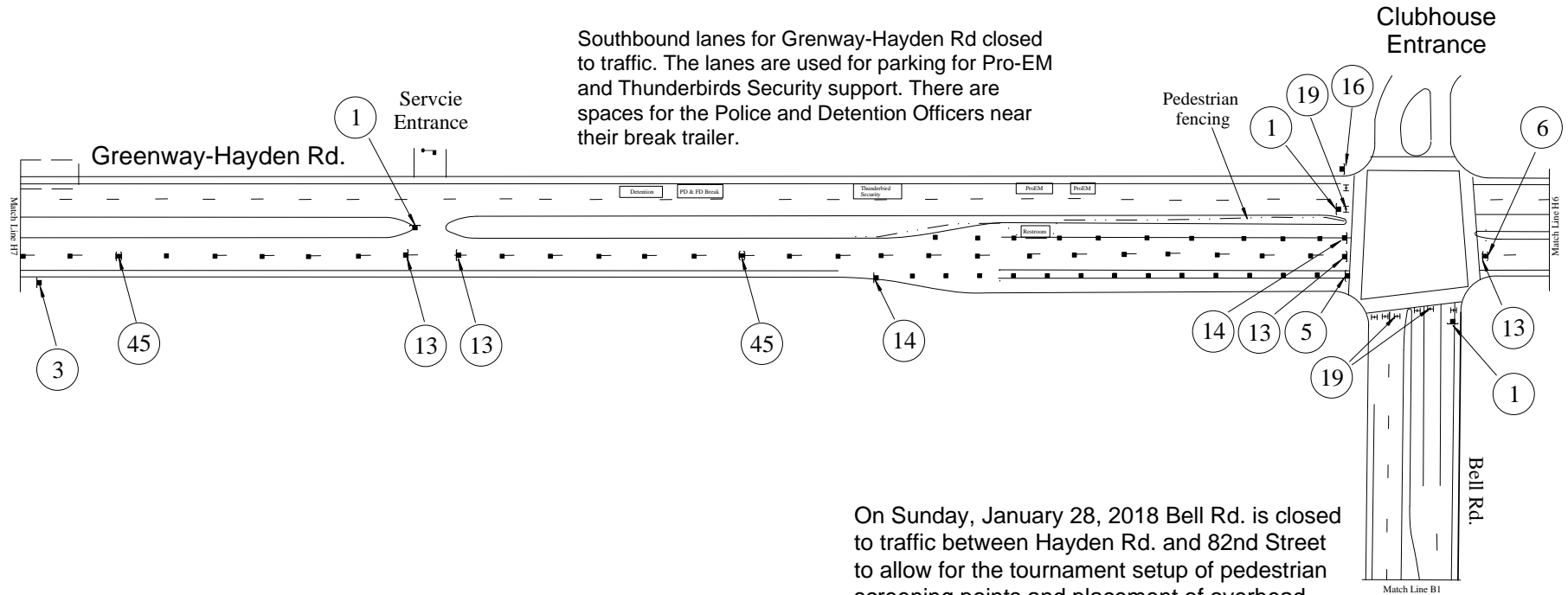
- TYPE II BARRICADE
- TYPE 1 - VP BARRICADE
- SIGN ON TYPE 1 BARRICADE
- SIGN ON TYPE 1 BARRICADE
- TRAFFIC CONE/REFLECTIVE STRIPS
- ⊞ TYPE III BARRICADE
- ⊞ LAW ENFORCEMENT OFFICER
- ⊞ SIGN W/ WINDMASTER

2021 Waste Management  
Phoenix Open Golf Tournament

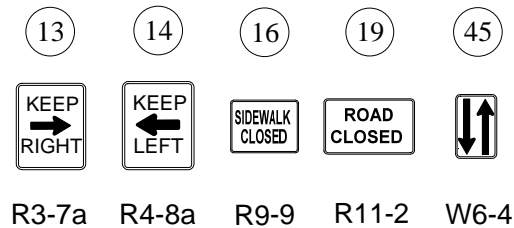
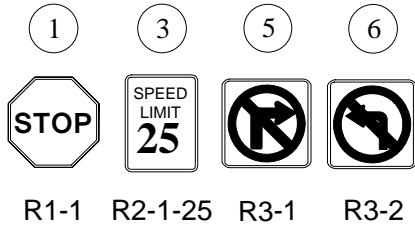
Hayden Barricades - H6

Traffic Barricade Plan

TOC

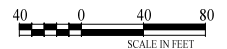
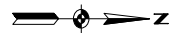


On Sunday, January 28, 2018 Bell Rd. is closed to traffic between Hayden Rd. and 82nd Street to allow for the tournament setup of pedestrian screening points and placement of overhead guide signs.

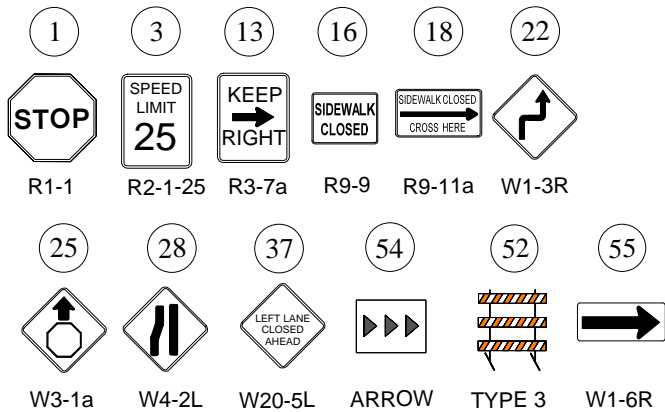
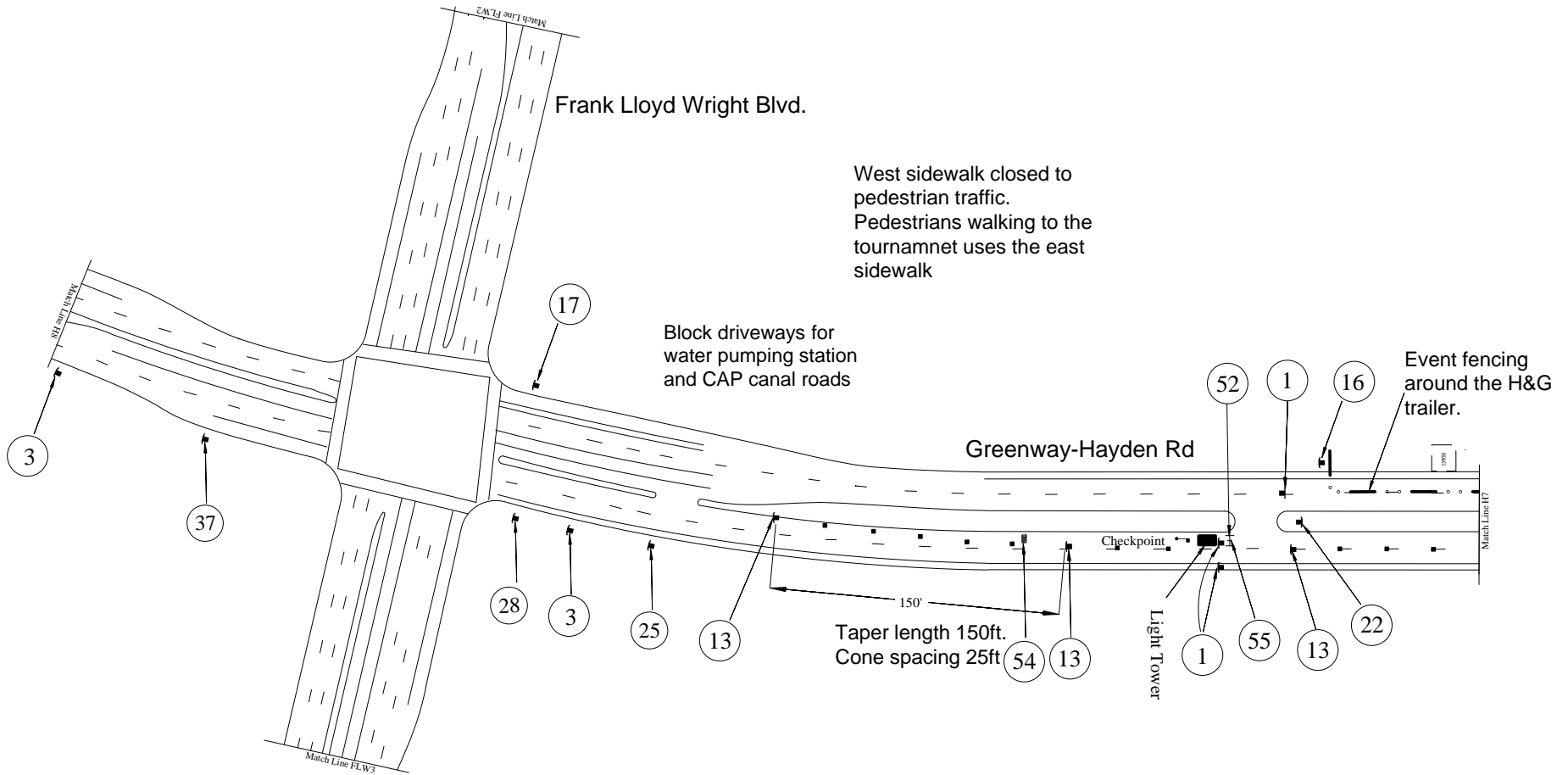


NOTE: ALL CONFLICTING SIGNS SHALL BE COVERED OR TURNED  
SYMBOL LEGEND

- TYPE II BARRICADE
- TYPE 1 - VP BARRICADE
- SIGN ON TYPE 1 BARRICADE
- SIGN ON TYPE 1 BARRICADE
- TRAFFIC CONE/REFLECTIVE STRIPS
- ⊞ TYPE III BARRICADE
- ⬆ LAW ENFORCEMENT OFFICER
- ⬆ SIGN W/ WINDMASTER



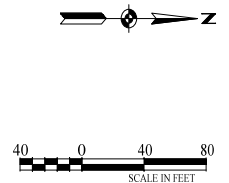
2021 Waste Management Phoenix Open Golf Tournament	
Jan 31, 2021 Hayden Barricades - H7	
Traffic Barricade Plan	TOC



NOTE: ALL CONFLICTING SIGNS SHALL BE COVERED OR TURNED

SYMBOL LEGEND

- TYPE II BARRICADE
- TYPE 1 - VP BARRICADE
- SIGN ON TYPE 1 BARRICADE
- SIGN ON TYPE 1 BARRICADE
- TRAFFIC CONE/REFLECTIVE STRIPS
- TYPE III BARRICADE
- LAW ENFORCEMENT OFFICER
- SIGN W/ WINDMASTER



2021 Waste Management  
Phoenix Open Golf Tournament

Hayden Barricades - H8

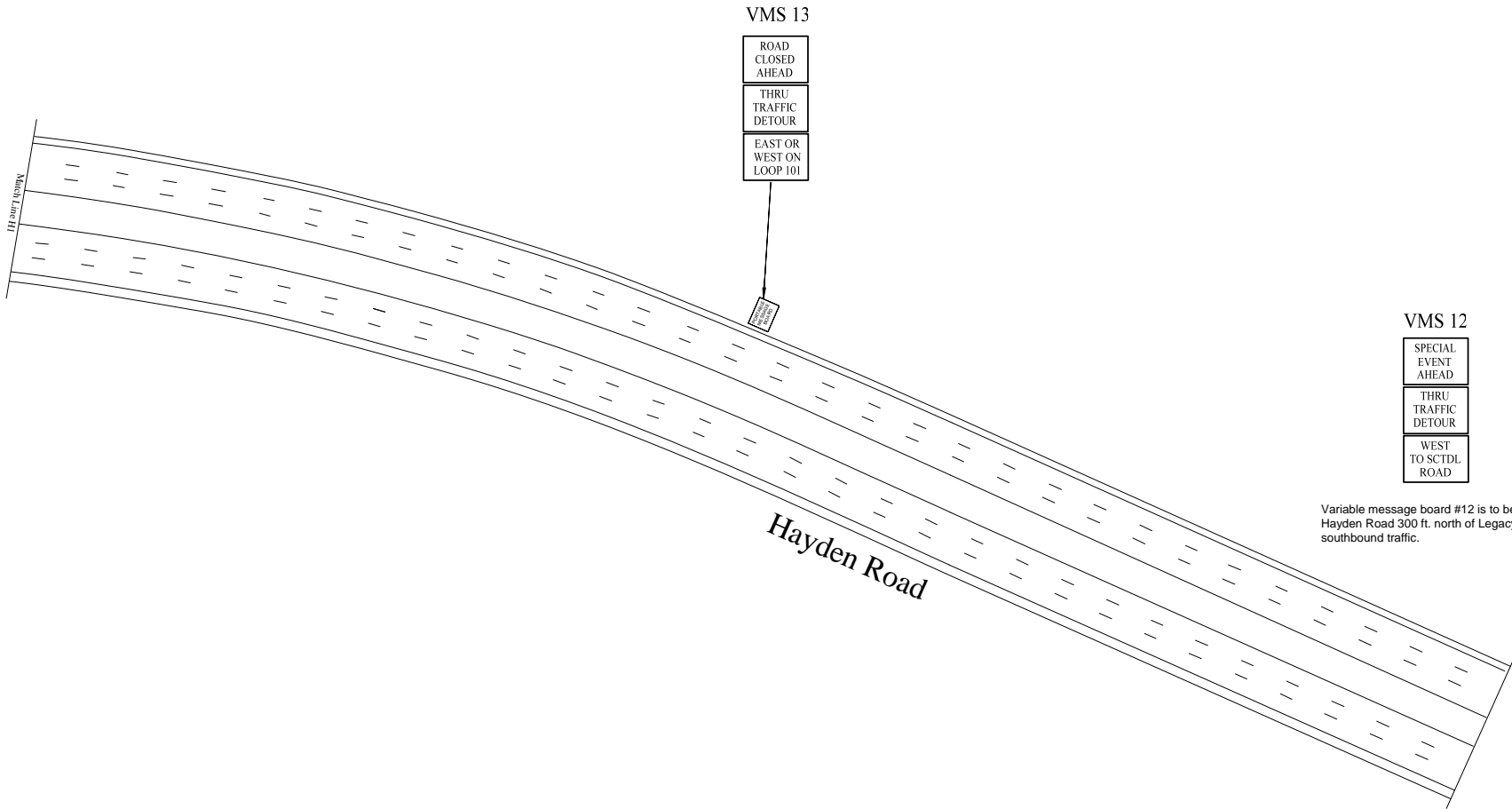
Traffic Barricade Plan

TOC

# Waste Management Phoenix Open

February 1 through 7, 2021

Hayden Rd Barricades



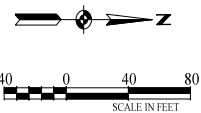
VMS 13

ROAD  
CLOSED  
AHEAD  
THRU  
TRAFFIC  
DETOUR  
EAST OR  
WEST ON  
LOOP 101

VMS 12

SPECIAL  
EVENT  
AHEAD  
THRU  
TRAFFIC  
DETOUR  
WEST  
TO SCTDL  
ROAD

Variable message board #12 is to be located on Hayden Road 300 ft. north of Legacy Blvd. for southbound traffic.



NOTE: ALL CONFLICTING SIGNS SHALL BE COVERED OR TURNED

SYMBOL LEGEND

- |                            |                                  |
|----------------------------|----------------------------------|
| ■ TYPE II BARRICADE        | ● TRAFFIC CONE/REFLECTIVE STRIPS |
| ■ TYPE 1 - VP BARRICADE    | ⊢ TYPE III BARRICADE             |
| ⊢ SIGN ON TYPE 1 BARRICADE | ⊢ LAW ENFORCEMENT OFFICER        |
| ⊢ SIGN ON TYPE 1 BARRICADE | ⊢ SIGN W/WINDMASTER              |

PORTABLE  
MESSAGE  
BOARD

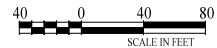
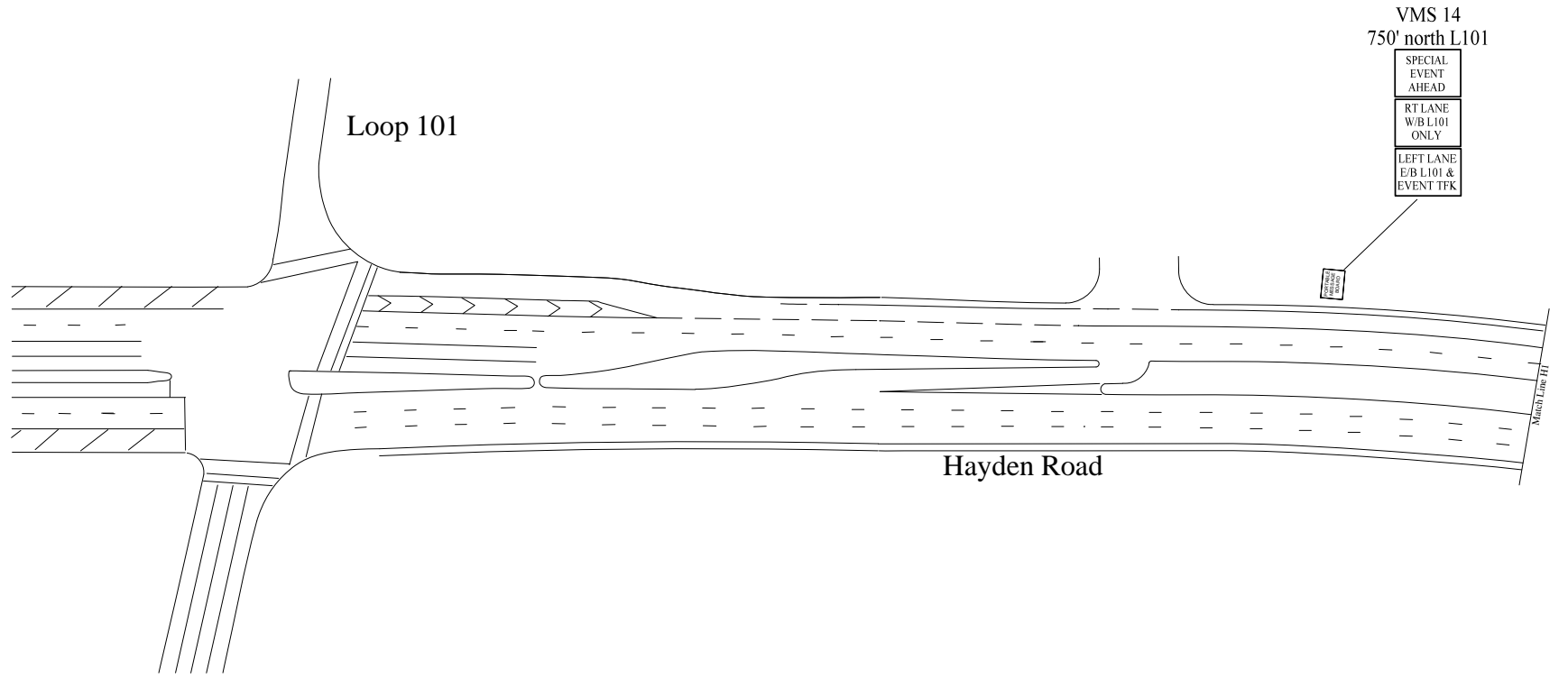
VMS

2021 Waste Management  
Phoenix Open Golf Tournament

Hayden Barricades - H1

Traffic Barricade Plan

TOC



NOTE: ALL CONFLICTING SIGNS SHALL BE COVERED OR TURNED

SYMBOL LEGEND

- |                            |                                  |
|----------------------------|----------------------------------|
| ■ TYPE II BARRICADE        | ● TRAFFIC CONE/REFLECTIVE STRIPS |
| ■ TYPE 1 - VP BARRICADE    | ⊢ TYPE III BARRICADE             |
| ⊢ SIGN ON TYPE 1 BARRICADE | ⊢ LAW ENFORCEMENT OFFICER        |
| ⊢ SIGN ON TYPE 1 BARRICADE | ⊢ SIGN W/ WINDMASTER             |

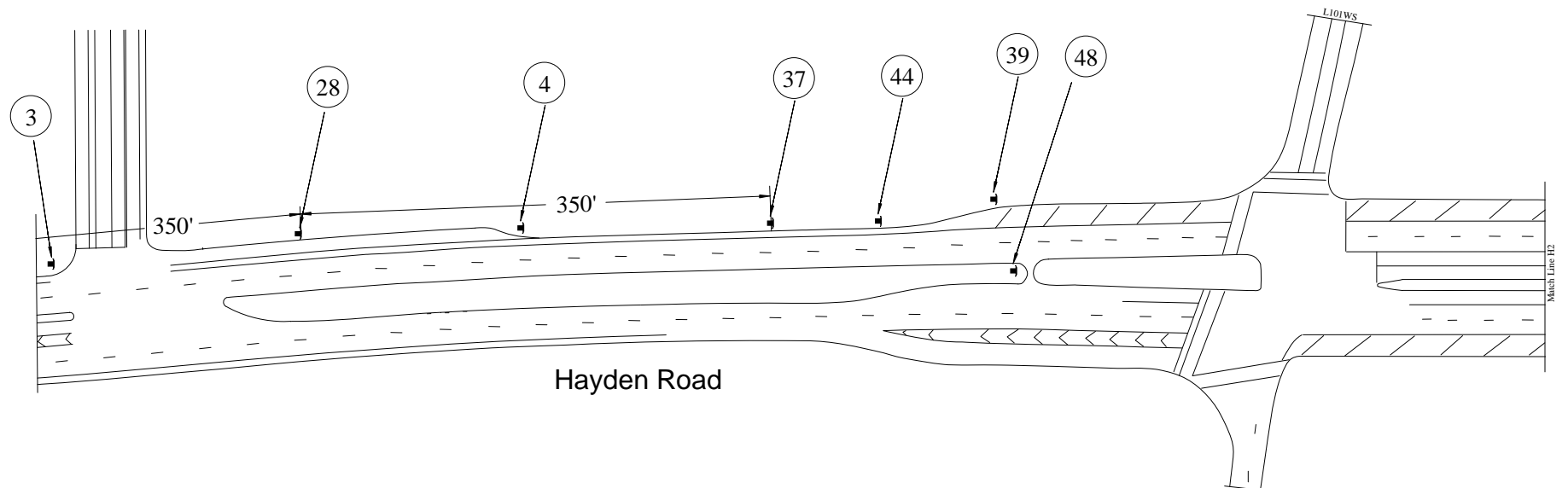
2021 Waste Management  
Phoenix Open Golf Tournament

Hayden Barricades - H2

Traffic Barricade Plan

TOC





3	4	28	37	39	44	48
R2-1-25	R2-1-35	W4-2L	W20-5L	W20-2		

NOTE: ALL CONFLICTING SIGNS SHALL BE COVERED OR TURNED

SYMBOL LEGEND

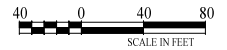
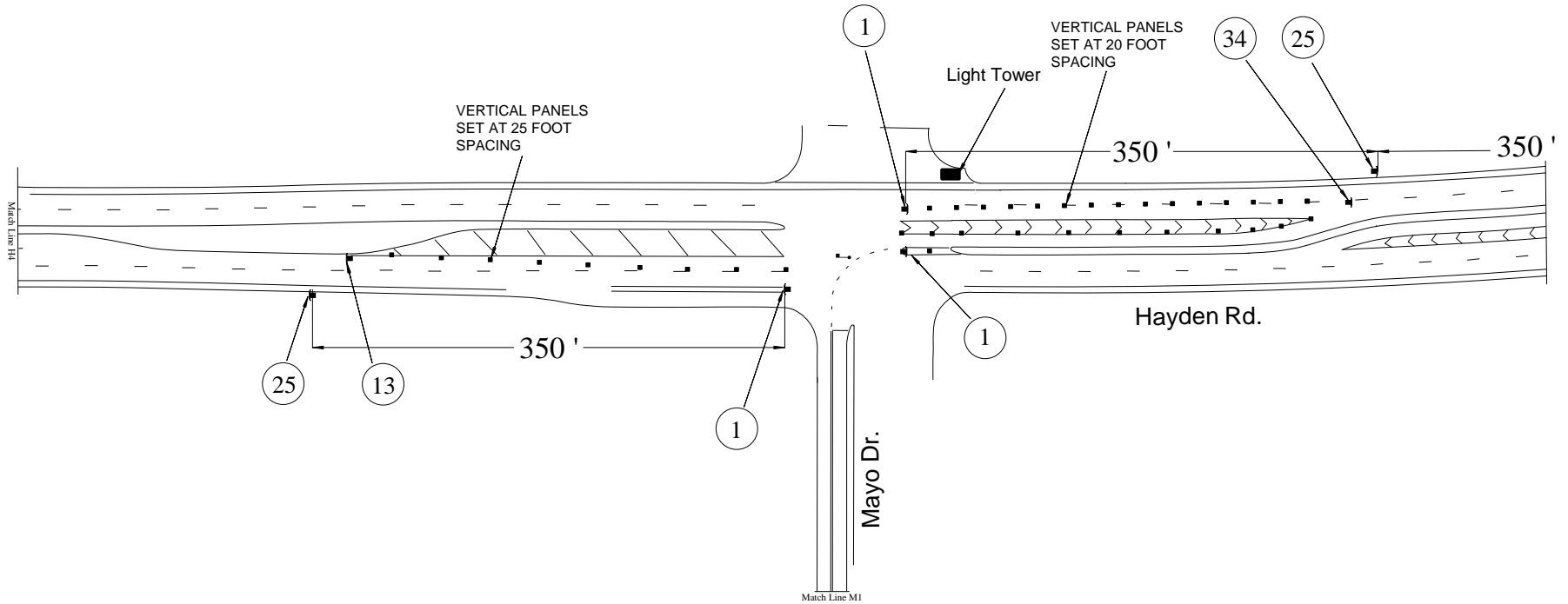
- |                          |                                |
|--------------------------|--------------------------------|
| TYPE II BARRICADE        | TRAFFIC CONE/REFLECTIVE STRIPS |
| TYPE 1 - VP BARRICADE    | TYPE III BARRICADE             |
| SIGN ON TYPE 1 BARRICADE | LAW ENFORCEMENT OFFICER        |
| SIGN ON TYPE 1 BARRICADE | SIGN W/ WINDMASTER             |





2021 Waste Management  
Phoenix Open Golf Tournament

Hayden Barricades - H3

Traffic Barricade Plan









TOC



 R1-1	 R3-7a	 W3-1a	 W12-1
---	--	--	--

NOTE: ALL CONFLICTING SIGNS SHALL BE COVERED OR TURNED

SYMBOL LEGEND

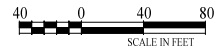
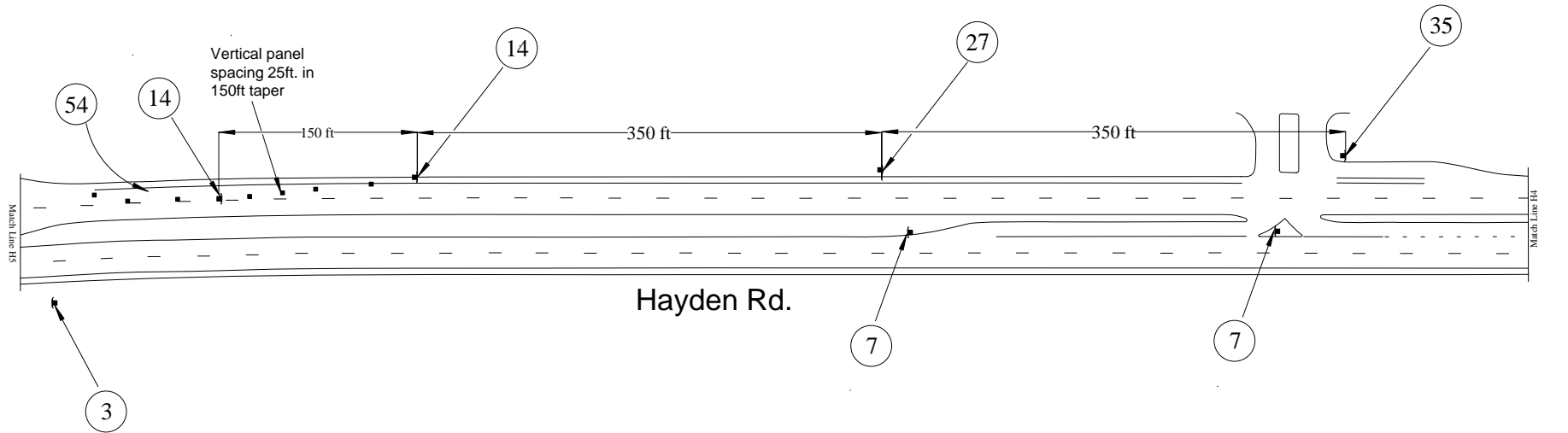
- |  |  |
|--|--|
|  TYPE II BARRICADE        |  TRAFFIC CONE/REFLECTIVE STRIPS |
|  TYPE 1 - VP BARRICADE    |  TYPE III BARRICADE             |
|  SIGN ON TYPE 1 BARRICADE |  LAW ENFORCEMENT OFFICER        |
|  SIGN ON TYPE 1 BARRICADE |  SIGN W/ WINDMASTER             |

2021 Waste Management  
Phoenix Open Golf Tournament

Hayden Barricades - H4

Traffic Barricade Plan

TOC



3	7	14	27	35	54
R2-1-25	R3-4	R4-8a	W4-2R	W20-2a	ARROW BOARD

NOTE: ALL CONFLICTING SIGNS SHALL BE COVERED OR TURNED

SYMBOL LEGEND

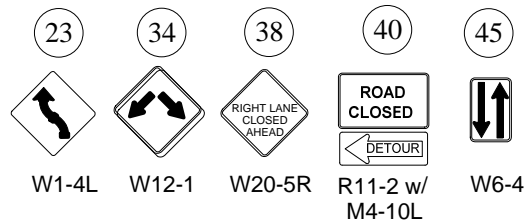
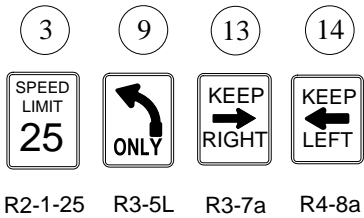
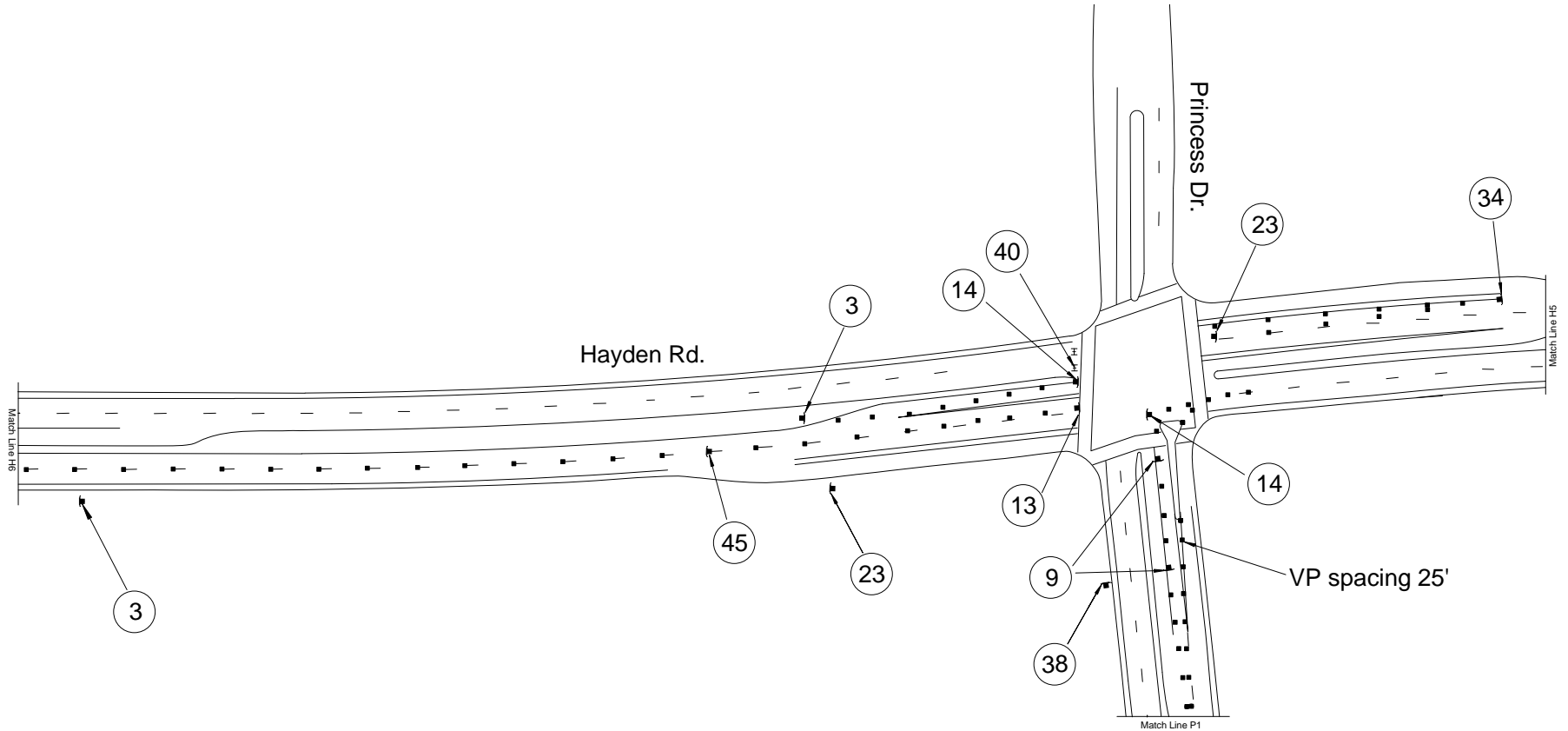
- |                            |                                  |
|----------------------------|----------------------------------|
| ■ TYPE II BARRICADE        | • TRAFFIC CONE/REFLECTIVE STRIPS |
| ■ TYPE 1 - VP BARRICADE    | ⊢ TYPE III BARRICADE             |
| ⊢ SIGN ON TYPE 1 BARRICADE | ⊢ LAW ENFORCEMENT OFFICER        |
| ⊢ SIGN ON TYPE 1 BARRICADE | ⊢ SIGN W/ WINDMASTER             |

2021 Waste Management  
Phoenix Open Golf Tournament

Hayden Barricades - H5

Traffic Barricade Plan

TOC



NOTE: ALL CONFLICTING SIGNS SHALL BE COVERED OR TURNED

SYMBOL LEGEND

- TYPE II BARRICADE
- TYPE 1 - VP BARRICADE
- SIGN ON TYPE 1 BARRICADE
- SIGN ON TYPE 1 BARRICADE
- TRAFFIC CONE/REFLECTIVE STRIPS
- ⊞ TYPE III BARRICADE
- ⊞ LAW ENFORCEMENT OFFICER
- ⊞ SIGN W/ WINDMASTER

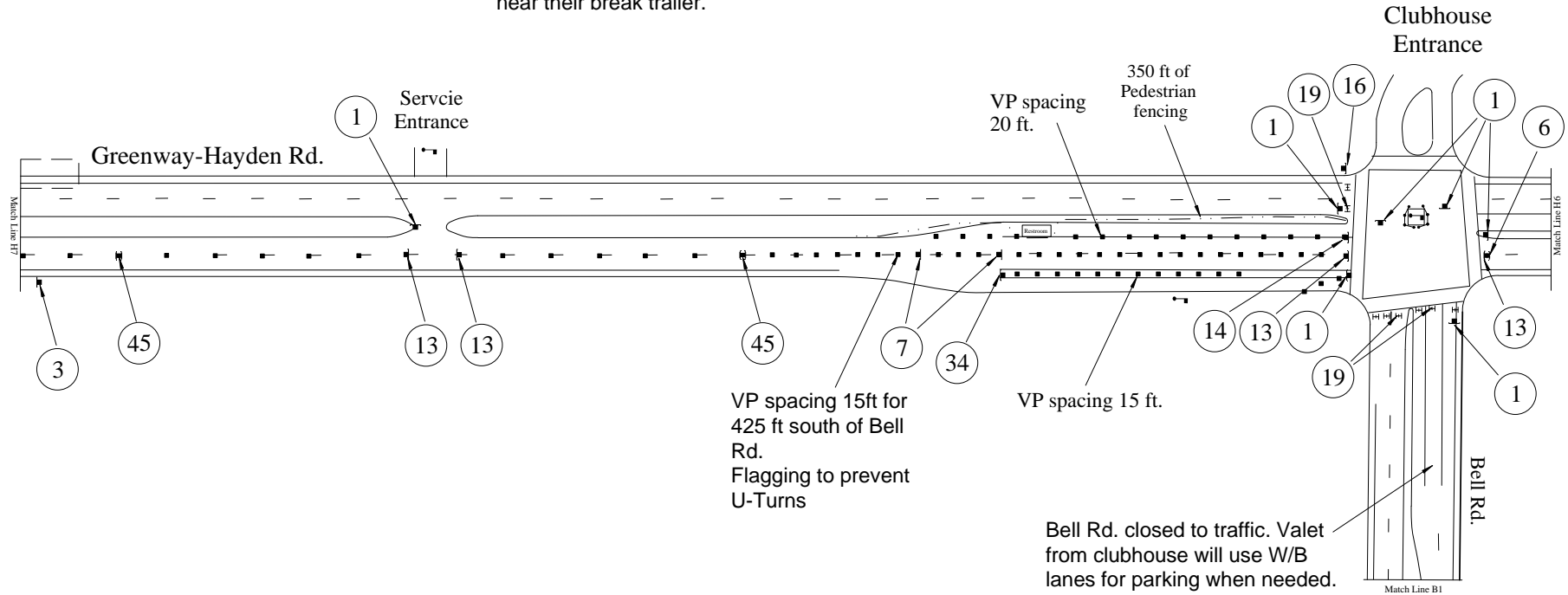
2021 Waste Management  
Phoenix Open Golf Tournament

Hayden Barricades - H6

Traffic Barricade Plan

TOC

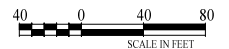
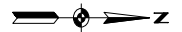
Southbound lanes for Grenway-Hayden Rd closed to traffic. The lanes are used for parking for Pro-EM and Thunderbirds Security support. There are spaces for the Police and Detention Officers near their break trailer.



**NOTE:**

18 additional 28" cones at the LEO station in the intersection.

The left turn lane south of the Bell Rd. intersection to be flagged restricting parking access.



R1-1	R2-1-25	R3-2	R3-4	
R3-7a	R4-8a	R9-9	W12-1	W6-4

NOTE: ALL CONFLICTING SIGNS SHALL BE COVERED OR TURNED

**SYMBOL LEGEND**

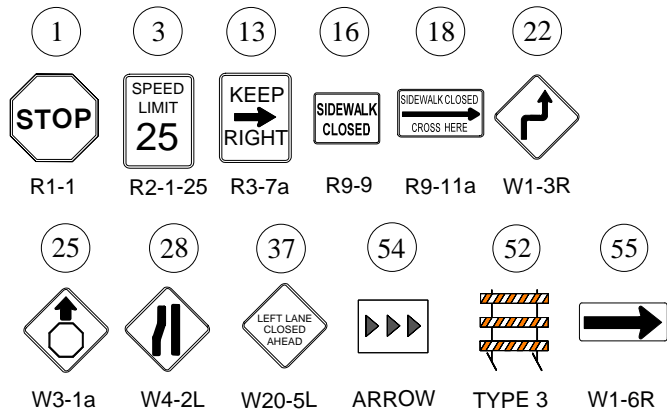
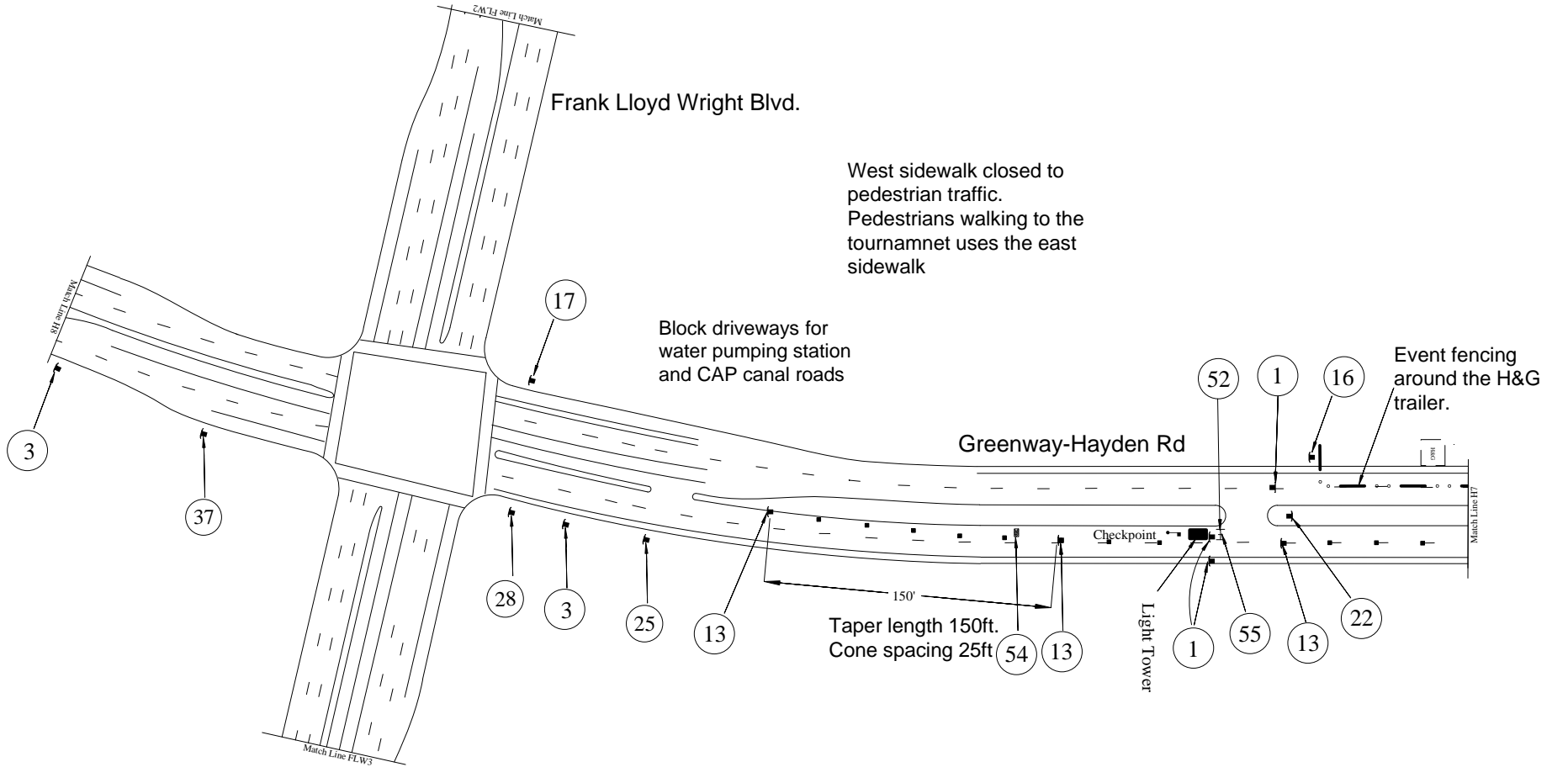
- |                          |                                |
|--------------------------|--------------------------------|
| TYPE II BARRICADE        | TRAFFIC CONE/REFLECTIVE STRIPS |
| TYPE 1 - VP BARRICADE    | TYPE III BARRICADE             |
| SIGN ON TYPE 1 BARRICADE | LAW ENFORCEMENT OFFICER        |
| SIGN ON TYPE 1 BARRICADE | SIGN W/ WINDMASTER             |

**2021 Waste Management  
Phoenix Open Golf Tournament**

**Hayden Barricades - H7**

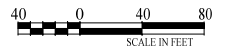
**Traffic Barricade Plan**

**TOC**



NOTE: ALL CONFLICTING SIGNS SHALL BE COVERED OR TURNED  
SYMBOL LEGEND

- TYPE II BARRICADE
- TYPE 1 - VP BARRICADE
- SIGN ON TYPE 1 BARRICADE
- SIGN ON TYPE 1 BARRICADE
- TRAFFIC CONE/REFLECTIVE STRIPS
- ⊢ TYPE III BARRICADE
- ⊢ LAW ENFORCEMENT OFFICER
- ⊢ SIGN W/ WINDMASTER

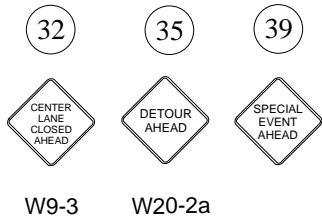
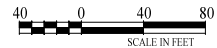
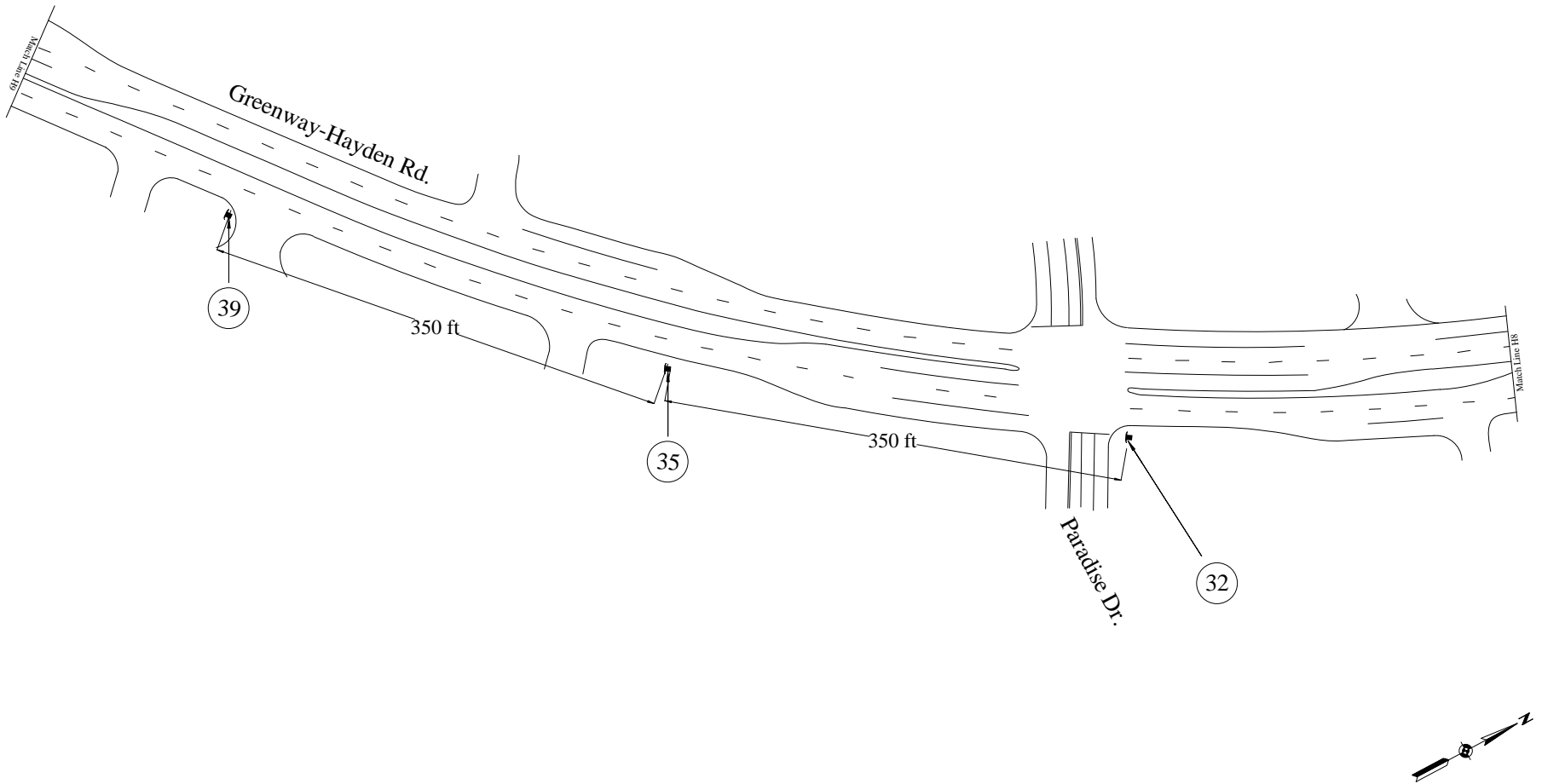


2021 Waste Management  
Phoenix Open Golf Tournament

Hayden Barricades - H8

Traffic Barricade Plan

TOC



NOTE: ALL CONFLICTING SIGNS SHALL BE COVERED OR TURNED

SYMBOL LEGEND

- |                            |                                  |
|----------------------------|----------------------------------|
| ■ TYPE II BARRICADE        | ● TRAFFIC CONE/REFLECTIVE STRIPS |
| ■ TYPE 1 - VP BARRICADE    | ⊥ TYPE III BARRICADE             |
| ⊥ SIGN ON TYPE 1 BARRICADE | ⬆ LAW ENFORCEMENT OFFICER        |
| ⊥ SIGN ON TYPE 1 BARRICADE | ⬆ SIGN W/ WINDMASTER             |

2021 Waste Management  
Phoenix Open Golf Tournament

Hayden Barricades - H9

Traffic Barricade Plan

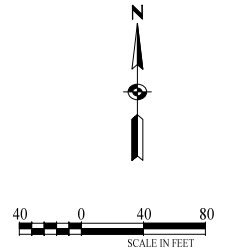
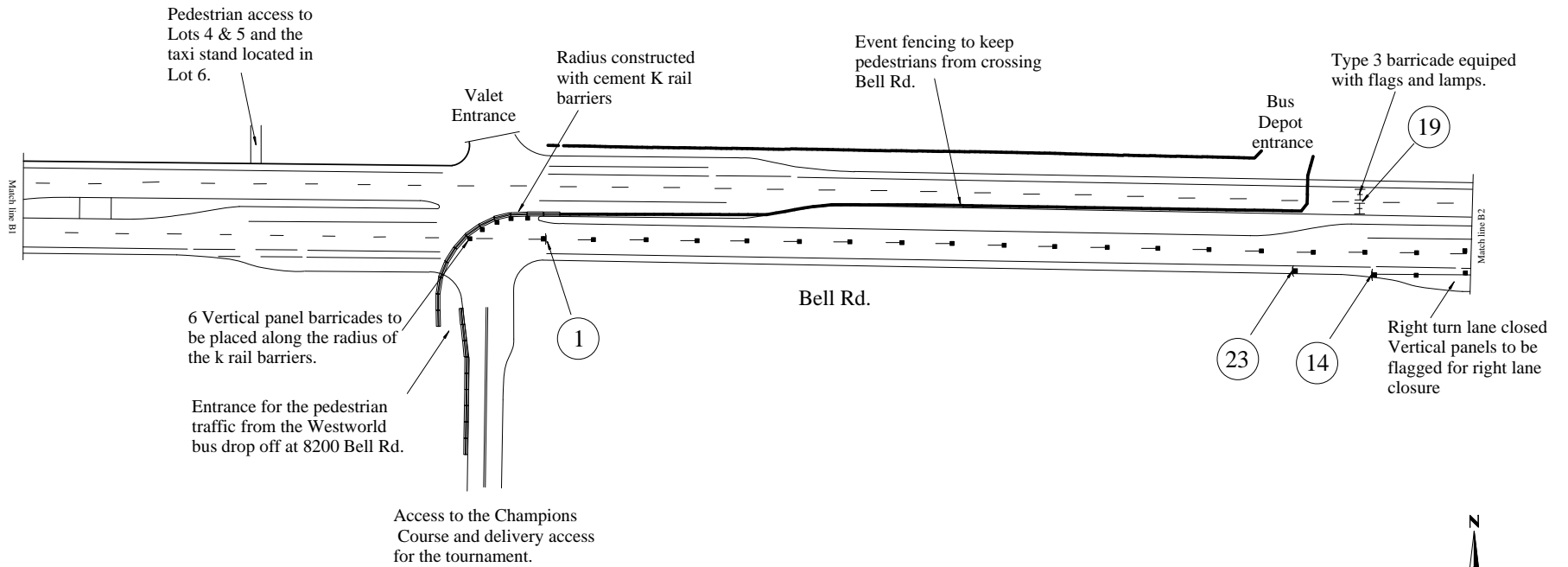
TOC

# Waste Management Phoenix Open

February 1 through 7, 2021

Bell Rd. Rd Barricades





1	14	19	23
R1-1	R4-8a	R11-2	W1-4L

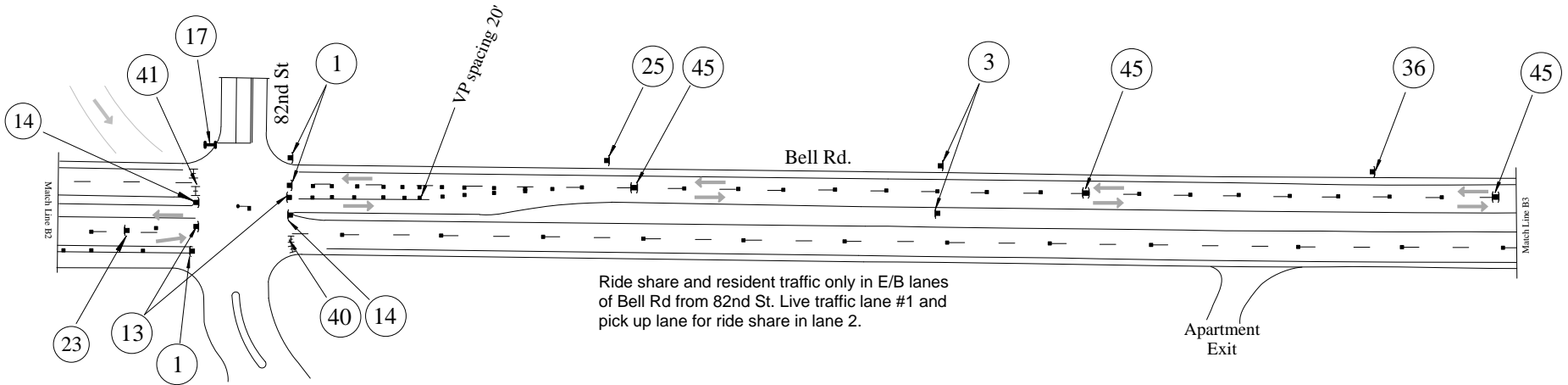
NOTE: ALL CONFLICTING SIGNS SHALL BE COVERED OR TURNED

SYMBOL LEGEND

- |                            |                                  |
|----------------------------|----------------------------------|
| ■ TYPE II BARRICADE        | ● TRAFFIC CONE/REFLECTIVE STRIPS |
| ■ TYPE 1 - VP BARRICADE    | ⊞ TYPE III BARRICADE             |
| ⊞ SIGN ON TYPE 1 BARRICADE | ⊞ LAW ENFORCEMENT OFFICER        |
| ⊞ SIGN ON TYPE 1 BARRICADE | ⊞ SIGN W/ WINDMASTER             |

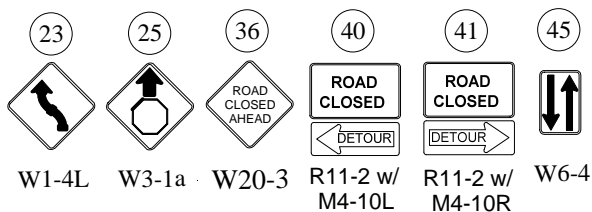
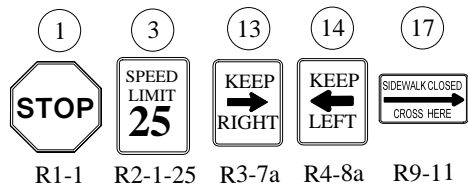
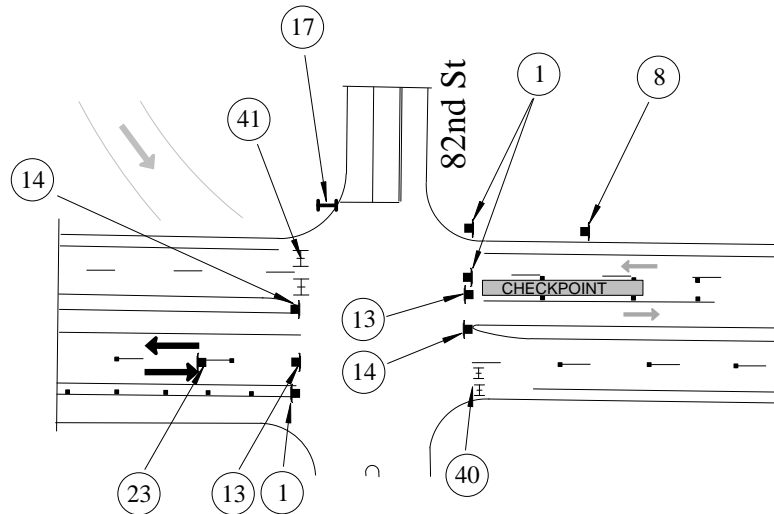
2021 Waste Management Phoenix Open Golf Tournament	
Bell Rd-B1	
Traffic Barricade Plan	TOC

The sidewalk on the west side of 82nd St. is closed for pedestrian traffic. All pedestrians are directed to use the east sidewalk to proceed northbound.



Bell Rd. closed to westbound through traffic at 6:00 AM to allow tournament setup. Traffic is detoured north to Princess Blvd.

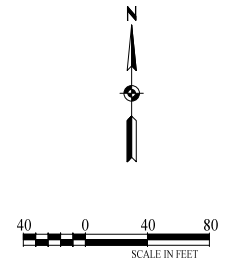
Bell Rd. closure using type 3 barricades with M4-9R and R11-2 mounted on them



NOTE: ALL CONFLICTING SIGNS SHALL BE COVERED OR TURNED

SYMBOL LEGEND

- TYPE II BARRICADE
- TYPE I - VP BARRICADE
- SIGN ON TYPE 1 BARRICADE
- SIGN ON TYPE 1 BARRICADE
- TRAFFIC CONE/REFLECTIVE STRIPS
- ⊢ TYPE III BARRICADE
- ⊢ LAW ENFORCEMENT OFFICER
- ⊢ SIGN W/ WINDMASTER



2021 Waste Management  
Phoenix Open Golf Tournament

February 1, 2021 Bell Rd. - B2

Traffic Barricade Plan

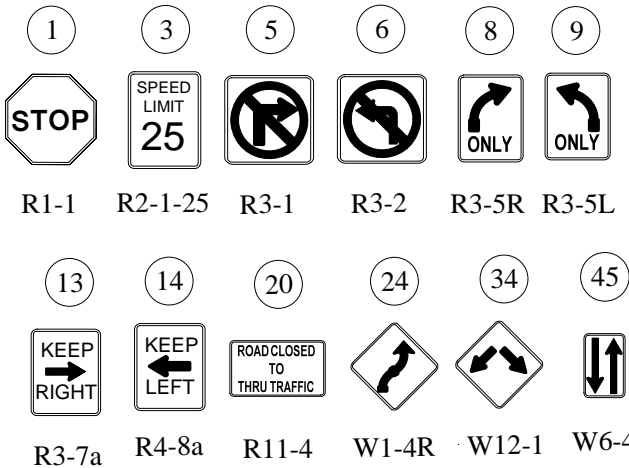
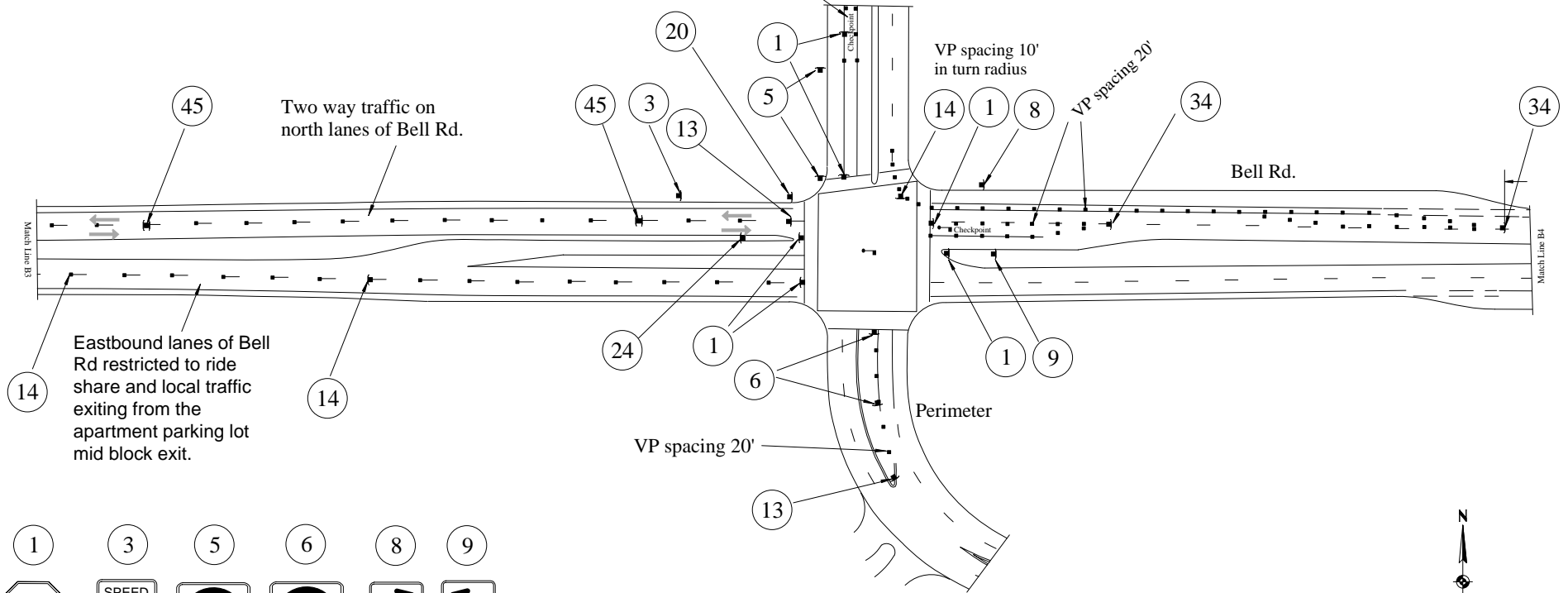
Return TOC

All traffic except for Lot 1 and residents are diverted north on Perimeter.

Business access traffic is allowed past checkpoints.

All traffic enroute to PHX is detoured around to Loop 101 frontage to FLW Blvd.

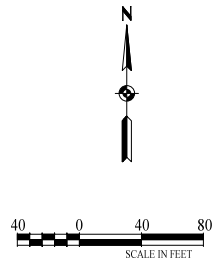
Checkpoint for S/B Perimeter advised traffic W/B Bell Rd. closed except for valid passes.



NOTE: ALL CONFLICTING SIGNS SHALL BE COVERED OR TURNED

#### SYMBOL LEGEND

- TYPE II BARRICADE
- TYPE I - VP BARRICADE
- SIGN ON TYPE 1 BARRICADE
- SIGN ON TYPE 1 BARRICADE
- TRAFFIC CONE/REFLECTIVE STRIPS
- TYPE III BARRICADE
- LAW ENFORCEMENT OFFICER
- SIGN W/ WINDMASTER

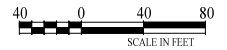
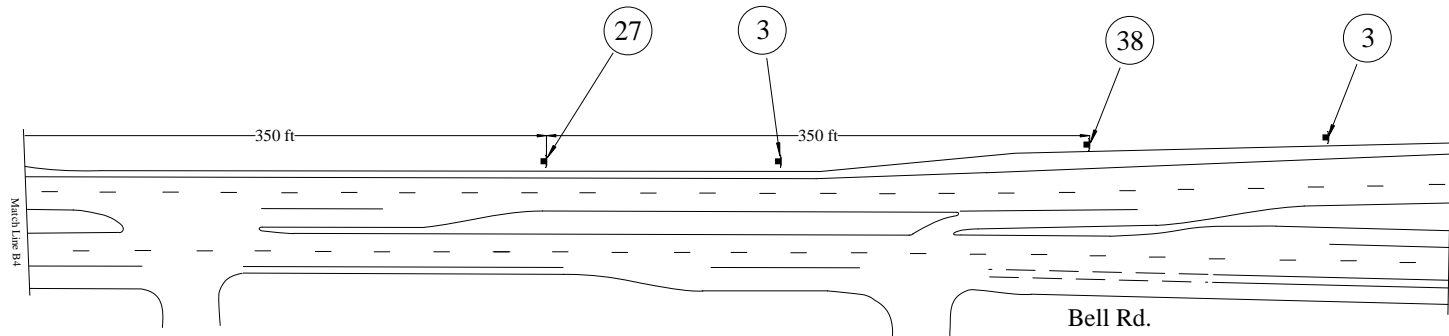






2021 Waste Management  
Phoenix Open Golf Tournament

February 1, 2021 Bell Rd - B3

Traffic Barricade Plan

TOC



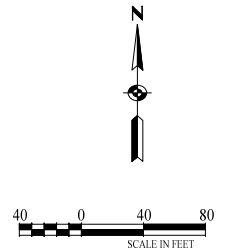
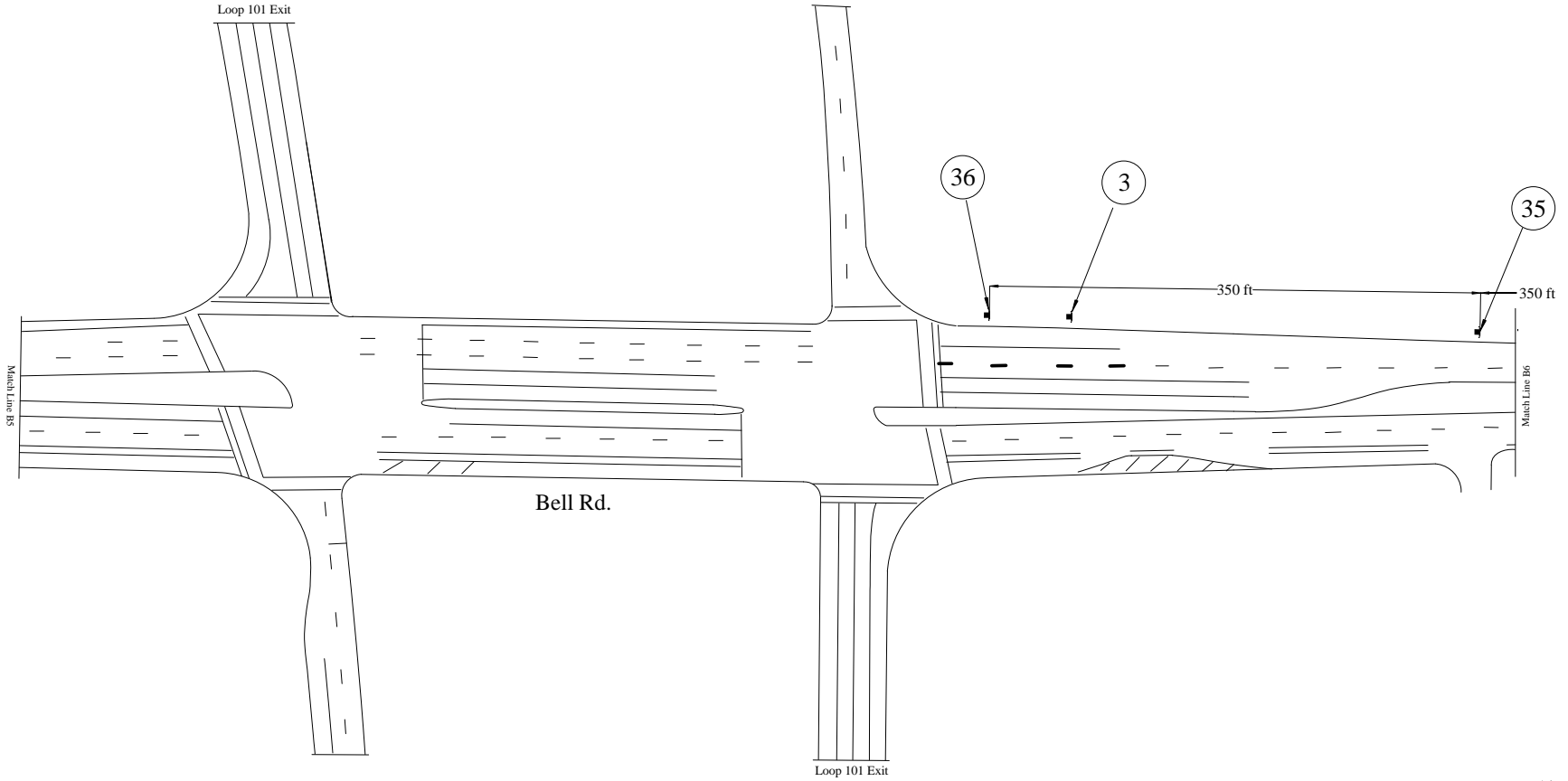
 R2-1-25	 R4-8a	 W4-2R	 W20-5R
--	--	--	---

NOTE: ALL CONFLICTING SIGNS SHALL BE COVERED OR TURNED

SYMBOL LEGEND

- |                            |                                  |
|----------------------------|----------------------------------|
| ■ TYPE II BARRICADE        | ● TRAFFIC CONE/REFLECTIVE STRIPS |
| ■ TYPE 1 - VP BARRICADE    | ⚡ TYPE III BARRICADE             |
| ⚡ SIGN ON TYPE 1 BARRICADE | ⚡ LAW ENFORCEMENT OFFICER        |
| ⚡ SIGN ON TYPE 1 BARRICADE | ⚡ SIGN W/ WINDMASTER             |

2021 Waste Management Phoenix Open Golf Tournament	
Bell Rd. - B4	
Traffic Barricade Plan	TOC



NOTE: ALL CONFLICTING SIGNS SHALL BE COVERED OR TURNED

SYMBOL LEGEND

- |                            |                                  |
|----------------------------|----------------------------------|
| ■ TYPE II BARRICADE        | ● TRAFFIC CONE/REFLECTIVE STRIPS |
| ■ TYPE 1 - VP BARRICADE    | ⊞ TYPE III BARRICADE             |
| ⊞ SIGN ON TYPE 1 BARRICADE | ⊞ LAW ENFORCEMENT OFFICER        |
| ⊞ SIGN ON TYPE 1 BARRICADE | ⊞ SIGN W/ WINDMASTER             |

2021 Waste Management  
Phoenix Open Golf Tournament

Bell Rd - B5

Traffic Barricade Plan

TOC

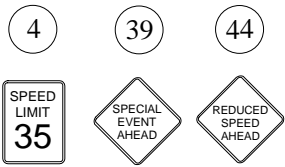
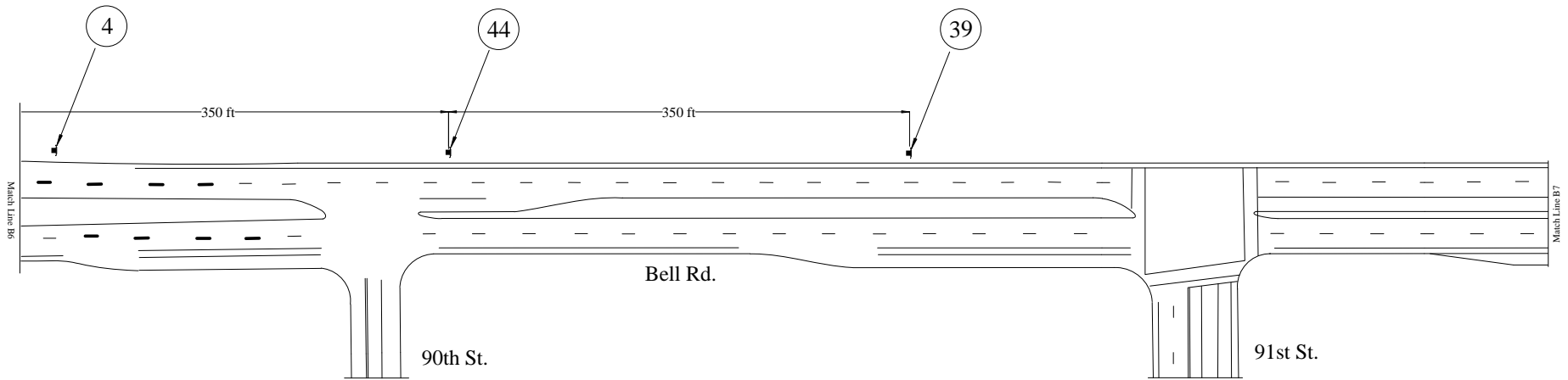
3 35 36

SPEED LIMIT 25

DETOUR AHEAD

ROAD CLOSED AHEAD

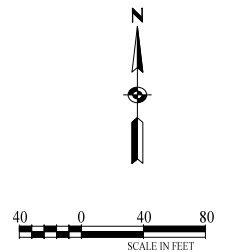
R2-1-25 W20-2a W20-3



NOTE: ALL CONFLICTING SIGNS SHALL BE COVERED OR TURNED

SYMBOL LEGEND

- |                            |                                  |
|----------------------------|----------------------------------|
| ■ TYPE II BARRICADE        | ● TRAFFIC CONE/REFLECTIVE STRIPS |
| ■ TYPE 1 - VP BARRICADE    | ⊢ TYPE III BARRICADE             |
| ⊢ SIGN ON TYPE 1 BARRICADE | ⊢ LAW ENFORCEMENT OFFICER        |
| ⊢ SIGN ON TYPE 1 BARRICADE | ⊢ SIGN W/ WINDMASTER             |



2021 Waste Management  
Phoenix Open Golf Tournament

Bell Rd - B6

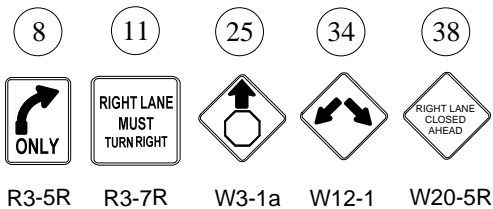
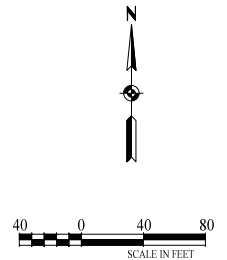
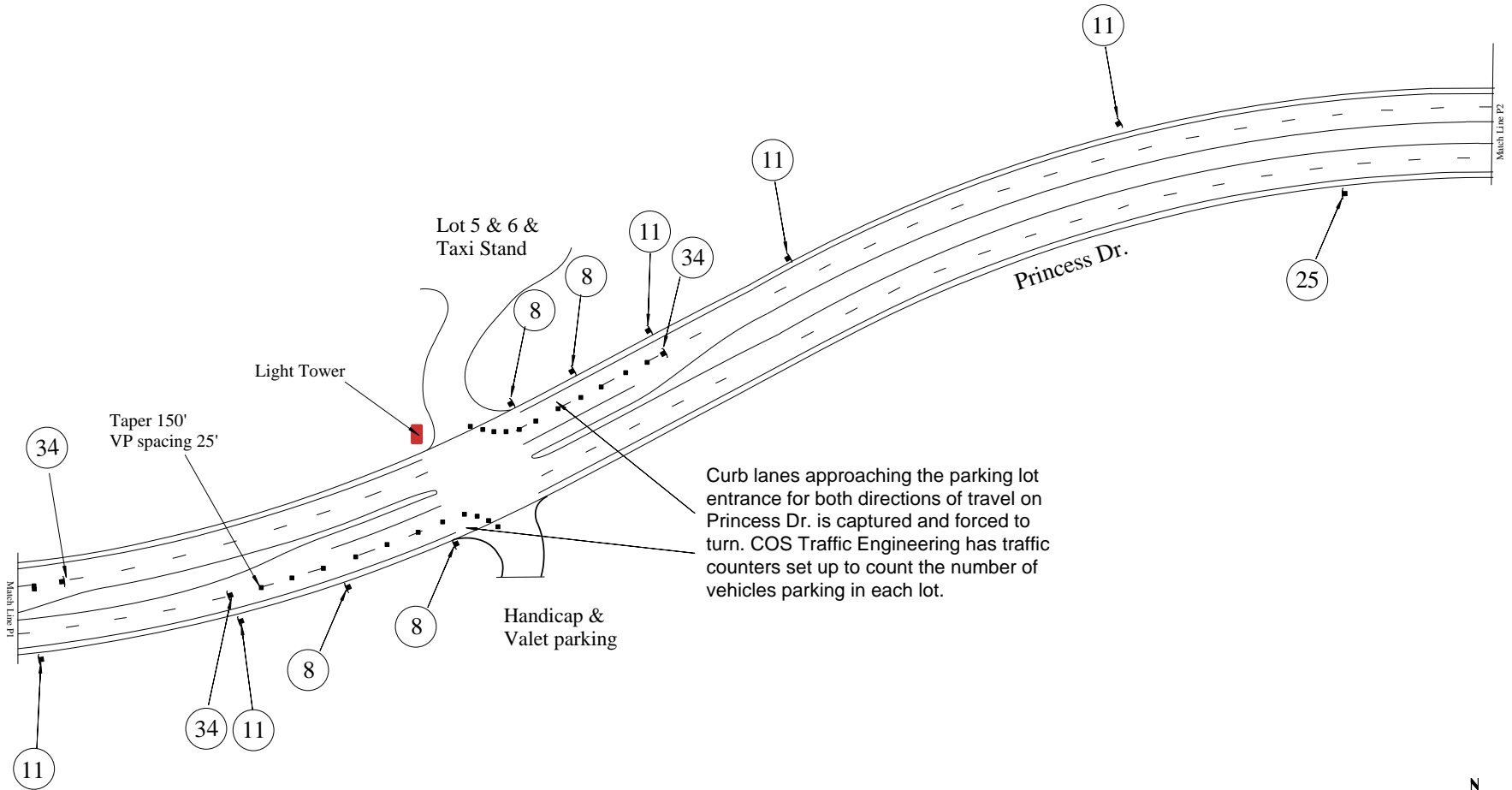
Traffic Barricade Plan

TOC

# Waste Management Phoenix Open

February 1 through 7, 2021

Princess Dr. Barricades



NOTE: ALL CONFLICTING SIGNS SHALL BE COVERED OR TURNED  
SYMBOL LEGEND

- |                            |                                  |
|----------------------------|----------------------------------|
| ■ TYPE II BARRICADE        | ● TRAFFIC CONE/REFLECTIVE STRIPS |
| ■ TYPE I - VP BARRICADE    | ⚡ TYPE III BARRICADE             |
| ⚡ SIGN ON TYPE 1 BARRICADE | ⚡ LAW ENFORCEMENT OFFICER        |
| ⚡ SIGN ON TYPE 1 BARRICADE | ⚡ SIGN W/ WINDMASTER             |

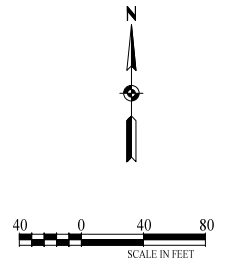
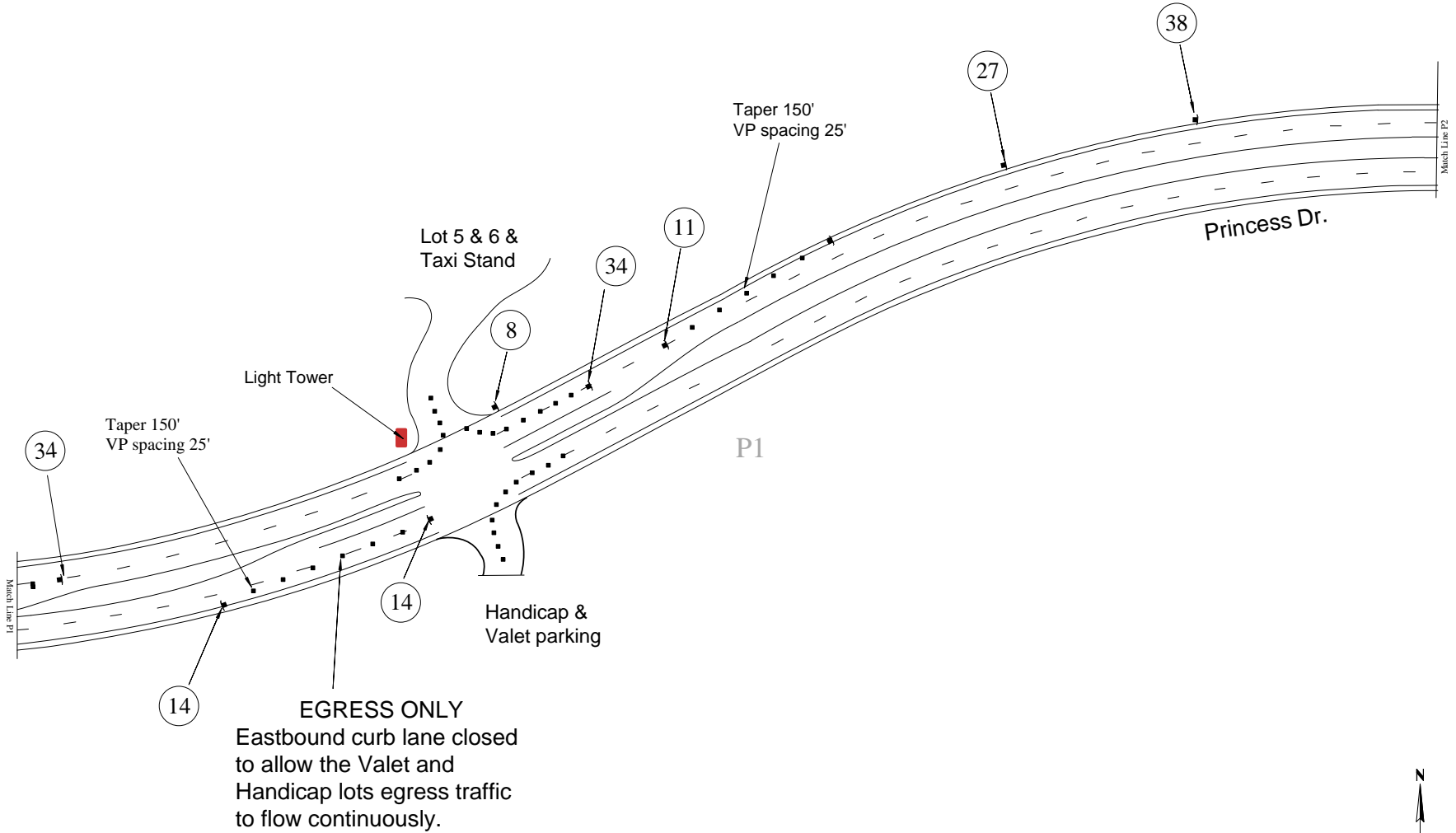
## 2020 Waste Management Phoenix Open Golf Tournament

### Princess 1 Ingress

Traffic Barricade Plan

TOC





- |       |       |       |       |       |       |        |
|-------|-------|-------|-------|-------|-------|--------|
| 8     | 13    | 14    | 27    | 34    | 11    | 38     |
|       |       |       |       |       |       |        |
| R3-5R | R3-7a | R4-8a | W4-2R | W12-1 | R3-7R | W20-5R |

NOTE: ALL CONFLICTING SIGNS SHALL BE COVERED OR TURNED

SYMBOL LEGEND

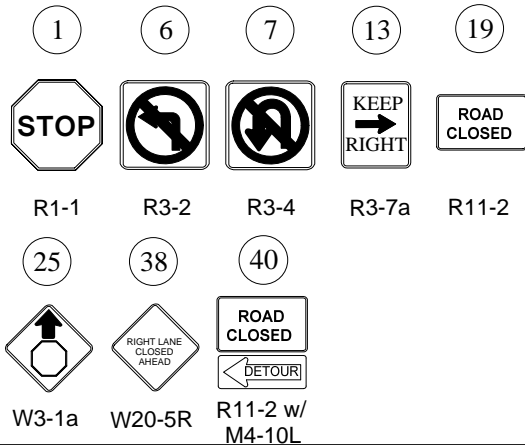
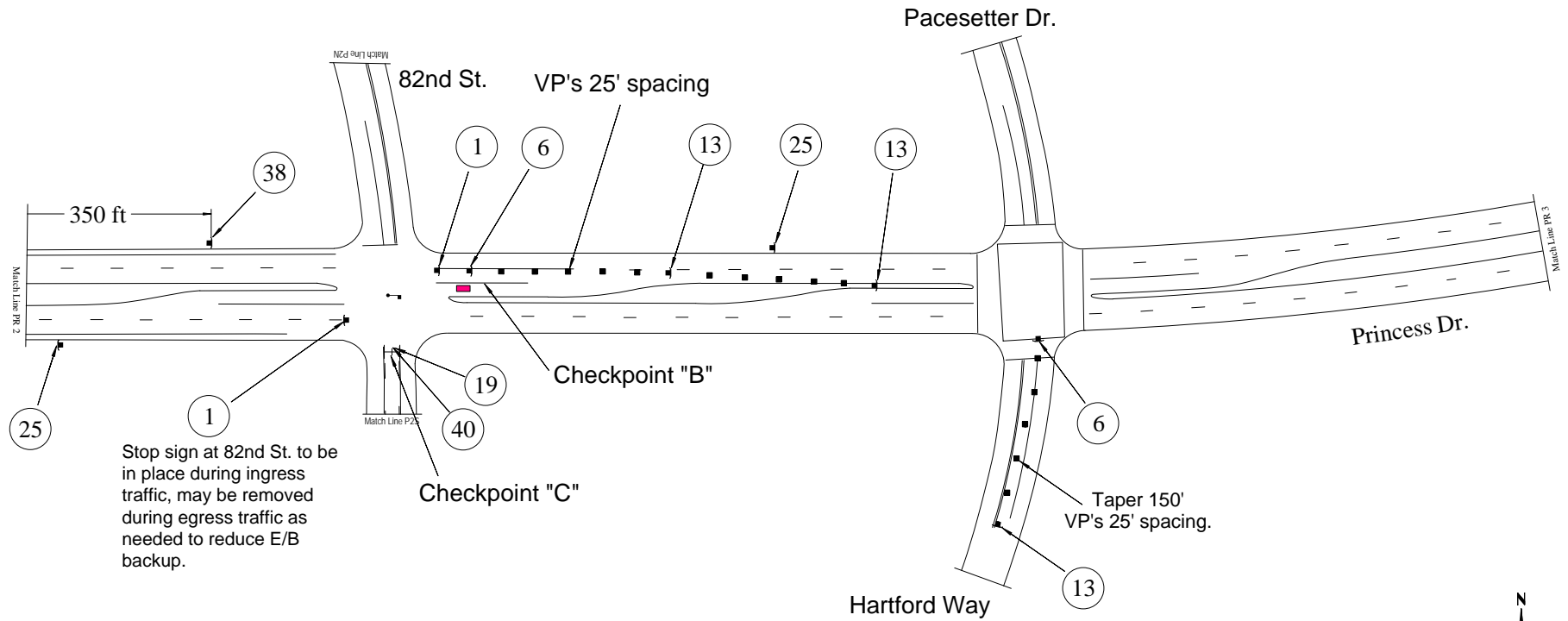
- |  |                          |  |                                |
|--|--------------------------|--|--------------------------------|
|  | TYPE II BARRICADE        |  | TRAFFIC CONE/REFLECTIVE STRIPS |
|  | TYPE I - VP BARRICADE    |  | TYPE III BARRICADE             |
|  | SIGN ON TYPE 1 BARRICADE |  | LAW ENFORCEMENT OFFICER        |
|  | SIGN ON TYPE 1 BARRICADE |  | SIGN W/ WINDMASTER             |

2021 Waste Management  
Phoenix Open Golf Tournament

Princess 1 Egress

Traffic Barricade Plan

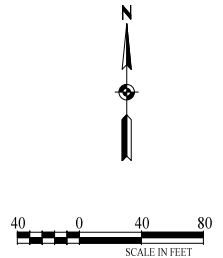
TOC



NOTE: ALL CONFLICTING SIGNS SHALL BE COVERED OR TURNED

SYMBOL LEGEND

- TYPE II BARRICADE
- TYPE I - VP BARRICADE
- SIGN ON TYPE 1 BARRICADE
- SIGN ON TYPE 1 BARRICADE
- TRAFFIC CONE/REFLECTIVE STRIPS
- TYPE III BARRICADE
- LAW ENFORCEMENT OFFICER
- SIGN W/ WINDMASTER

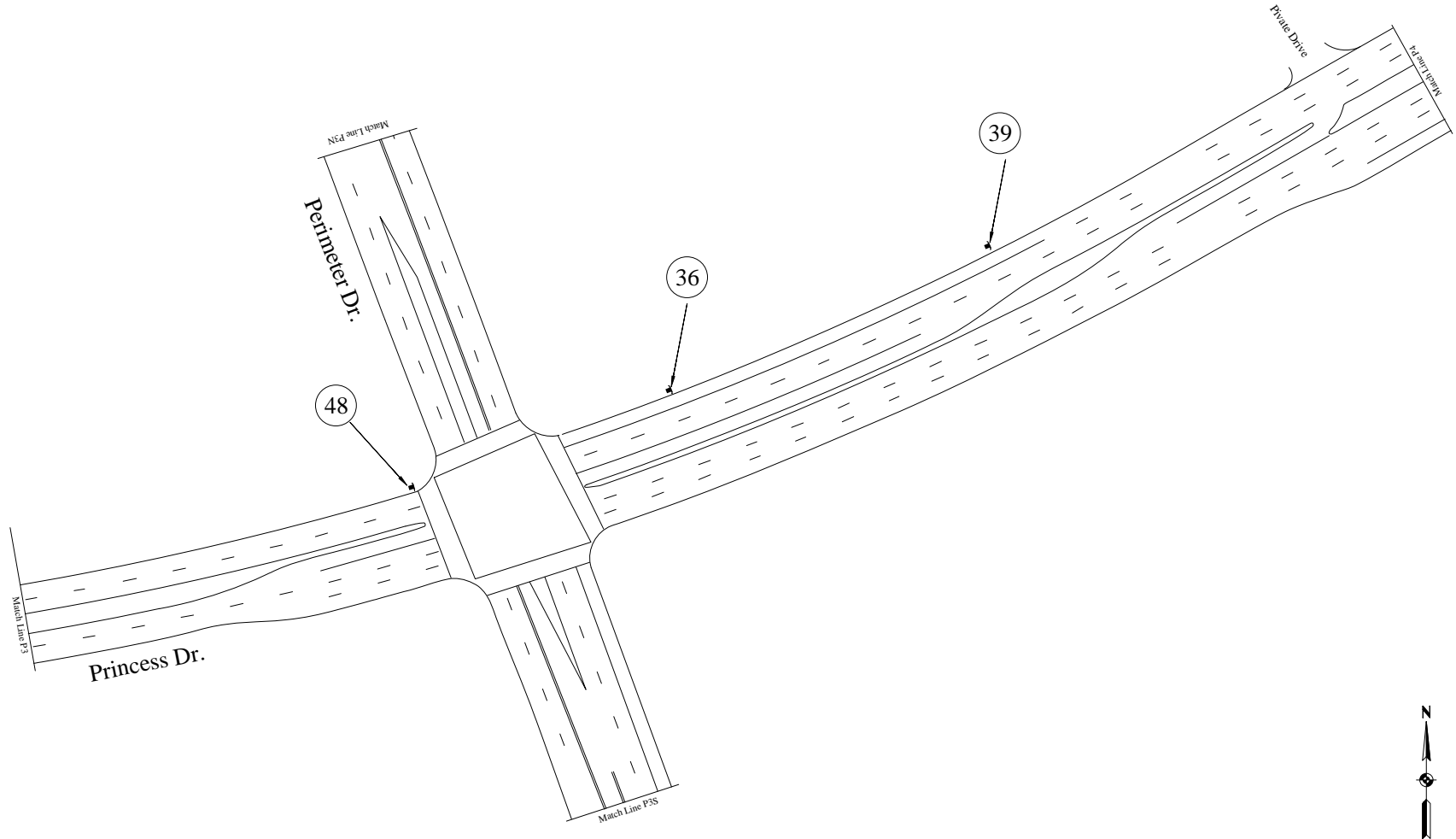


2021 Waste Management  
Phoenix Open Golf Tournament

Princess 2

Traffic Barricade Plan

TOC



36 39 48



W20-3

NOTE: ALL CONFLICTING SIGNS SHALL BE COVERED OR TURNED

SYMBOL LEGEND

- |   |                          |   |                                |
|---|--------------------------|---|--------------------------------|
| I | TYPE II BARRICADE        | • | TRAFFIC CONE/REFLECTIVE STRIPS |
| ■ | TYPE 1 - VP BARRICADE    | ⊥ | TYPE III BARRICADE             |
| ⊥ | SIGN ON TYPE 1 BARRICADE | ⊥ | LAW ENFORCEMENT OFFICER        |
| ⊥ | SIGN ON TYPE 1 BARRICADE | ⊥ | SIGN W/ WINDMASTER             |

2021 Waste Management  
Phoenix Open Golf Tournament

Princess 3

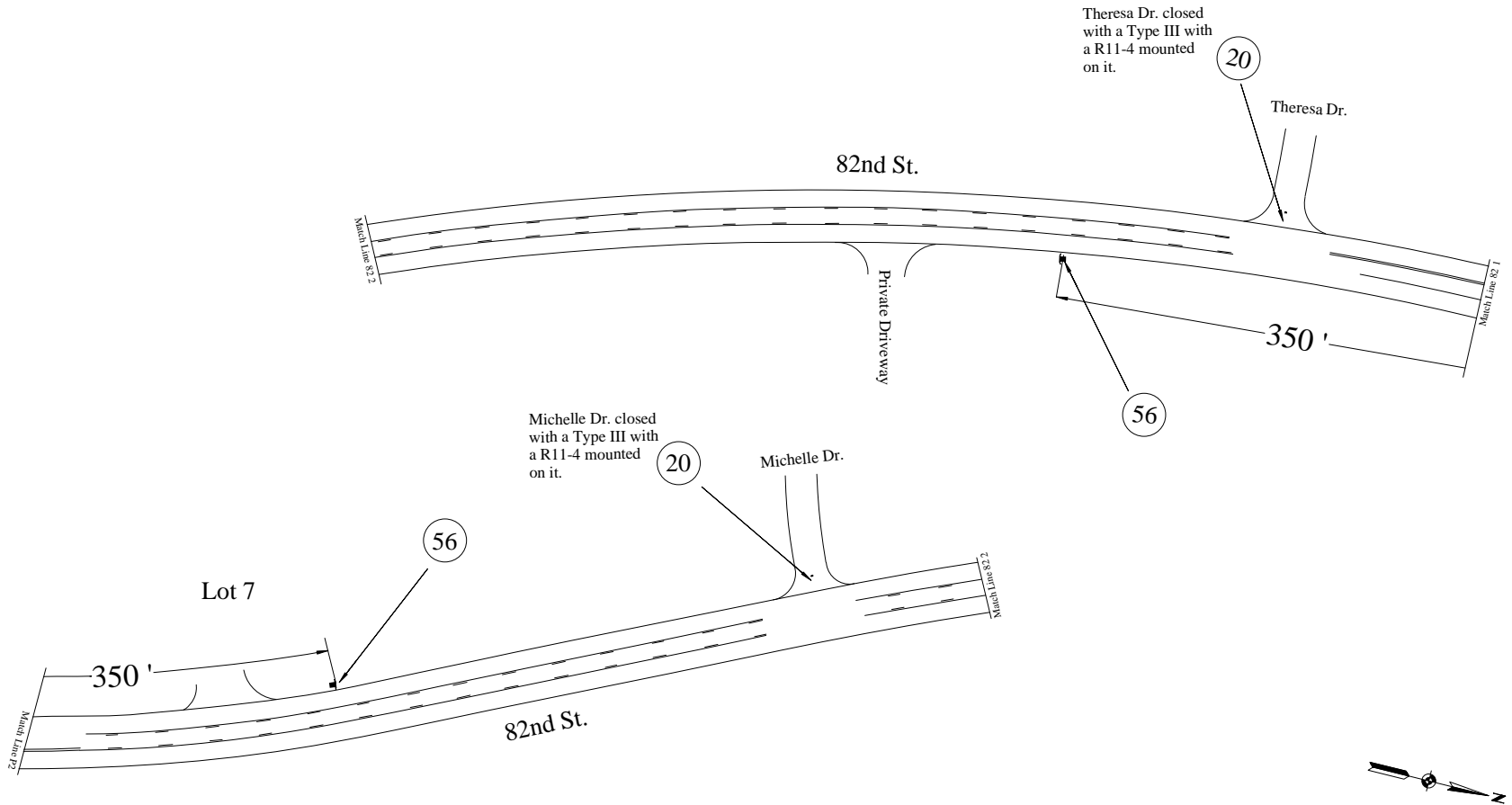
Traffic Barricade Plan

TOC

# Waste Management Phoenix Open

February 1 through 7, 2021

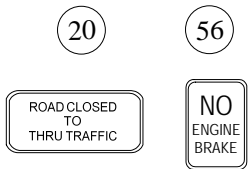
Misc. Barricades



NOTE: ALL CONFLICTING SIGNS SHALL BE COVERED OR TURNED

SYMBOL LEGEND

- |                            |                                  |
|----------------------------|----------------------------------|
| ■ TYPE II BARRICADE        | ● TRAFFIC CONE/REFLECTIVE STRIPS |
| ■ TYPE 1 - VP BARRICADE    | ⊞ TYPE III BARRICADE             |
| ⊞ SIGN ON TYPE 1 BARRICADE | ⬮ LAW ENFORCEMENT OFFICER        |
| ⊞ SIGN ON TYPE 1 BARRICADE | ⬮ SIGN W/WINDMASTER              |



R11-4

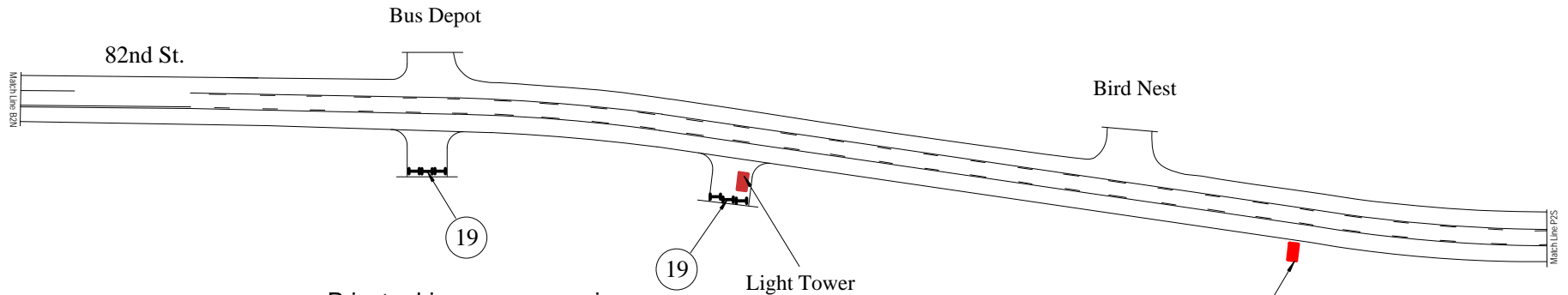
2021 Waste Management  
Phoenix Open Golf Tournament

82nd St Mayo to Princess

Traffic Barricade Plan

TOC

82nd St. between Princess Dr. and Bell Rd. is closed to all traffic except authorized shuttle buses from public lots H & W.



Private driveways accessing 82nd St on the east side are to be closed using 5 Type 2 barricades each. A R11-2 sign is mounted to one of the barricades in each driveway.



19

ROAD  
CLOSED

R11-2

NOTE: ALL CONFLICTING SIGNS SHALL BE COVERED OR TURNED

SYMBOL LEGEND

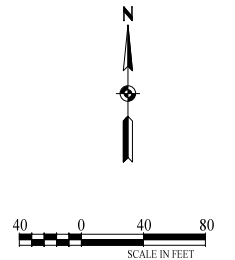
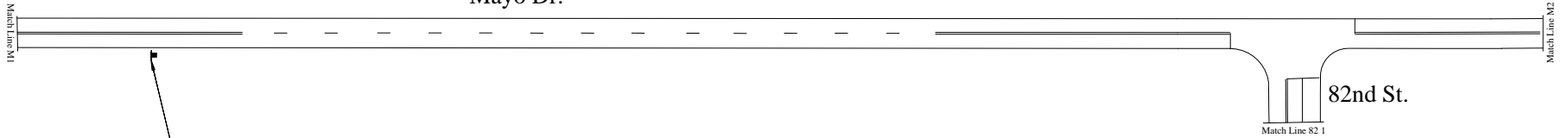
- |                            |                                  |
|----------------------------|----------------------------------|
| ■ TYPE II BARRICADE        | ● TRAFFIC CONE/REFLECTIVE STRIPS |
| ■ TYPE I - VP BARRICADE    | ⊥ TYPE III BARRICADE             |
| ⊥ SIGN ON TYPE 1 BARRICADE | ⊥ LAW ENFORCEMENT OFFICER        |
| ⊥ SIGN ON TYPE 1 BARRICADE | ⊥ SIGN W/ WINDMASTER             |

2021 Waste Management  
Phoenix Open Golf Tournament

82 St Princess to Bell

Traffic Barricade Plan

TOC



NOTE: ALL CONFLICTING SIGNS SHALL BE COVERED OR TURNED

SYMBOL LEGEND

- |                            |                                  |
|----------------------------|----------------------------------|
| ■ TYPE II BARRICADE        | ● TRAFFIC CONE/REFLECTIVE STRIPS |
| ■ TYPE 1 - VP BARRICADE    | ⊞ TYPE III BARRICADE             |
| ⊞ SIGN ON TYPE 1 BARRICADE | ⊞ LAW ENFORCEMENT OFFICER        |
| ⊞ SIGN ON TYPE 1 BARRICADE | ⊞ SIGN W/ WINDMASTER             |

2021 Waste Management  
Phoenix Open Golf Tournament

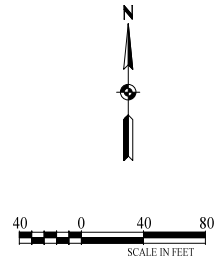
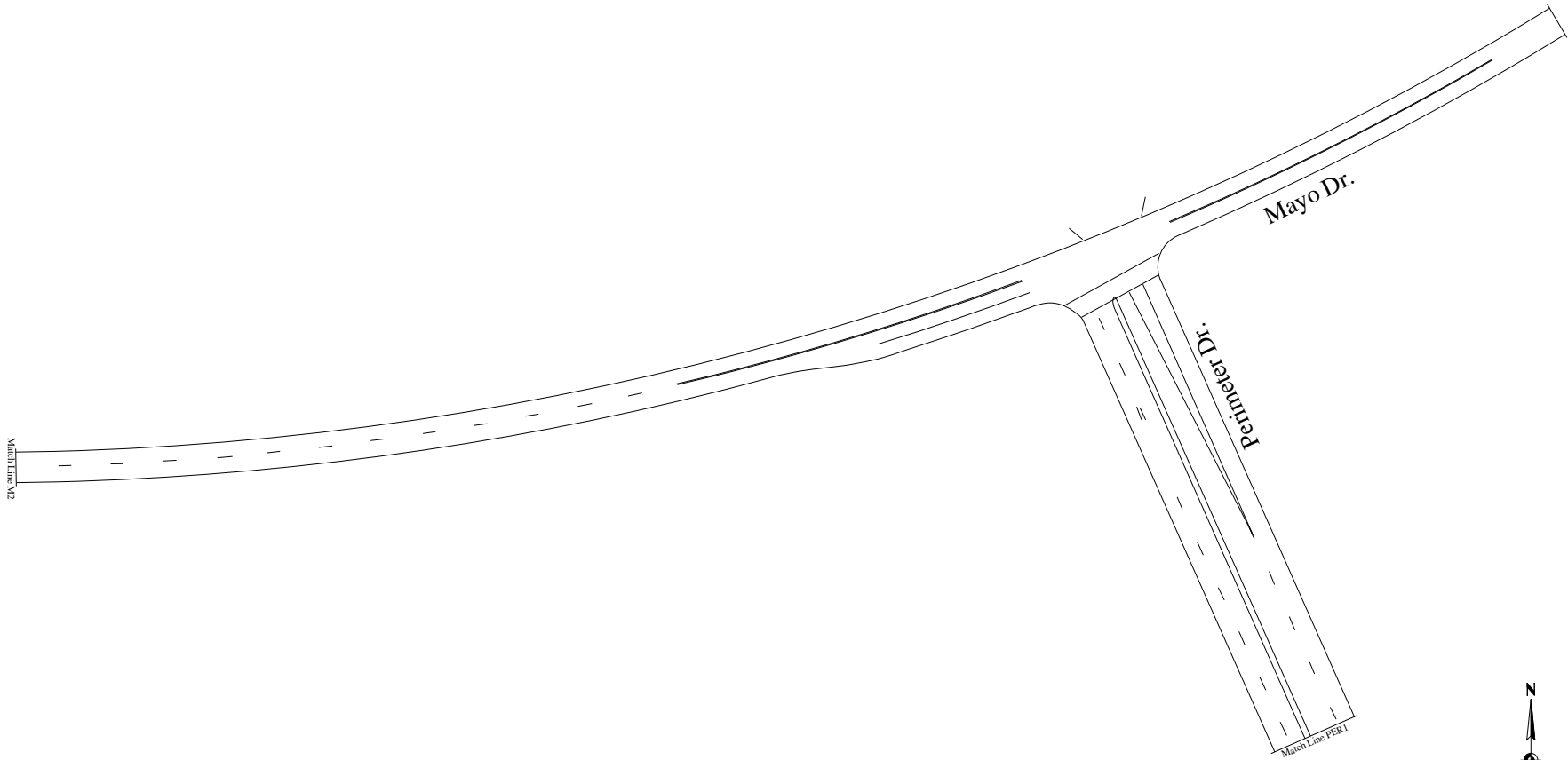
Mayo Barricades - M1

Traffic Barricade Plan

TOC



R2-1-25



NOTE: ALL CONFLICTING SIGNS SHALL BE COVERED OR TURNED

SYMBOL LEGEND

- |                            |                                  |
|----------------------------|----------------------------------|
| ■ TYPE II BARRICADE        | ● TRAFFIC CONE/REFLECTIVE STRIPS |
| ■ TYPE 1 - VP BARRICADE    | ⊥ TYPE III BARRICADE             |
| ⊥ SIGN ON TYPE 1 BARRICADE | ⊥ LAW ENFORCEMENT OFFICER        |
| ⊥ SIGN ON TYPE 1 BARRICADE | ⊥ SIGN W/ WINDMASTER             |

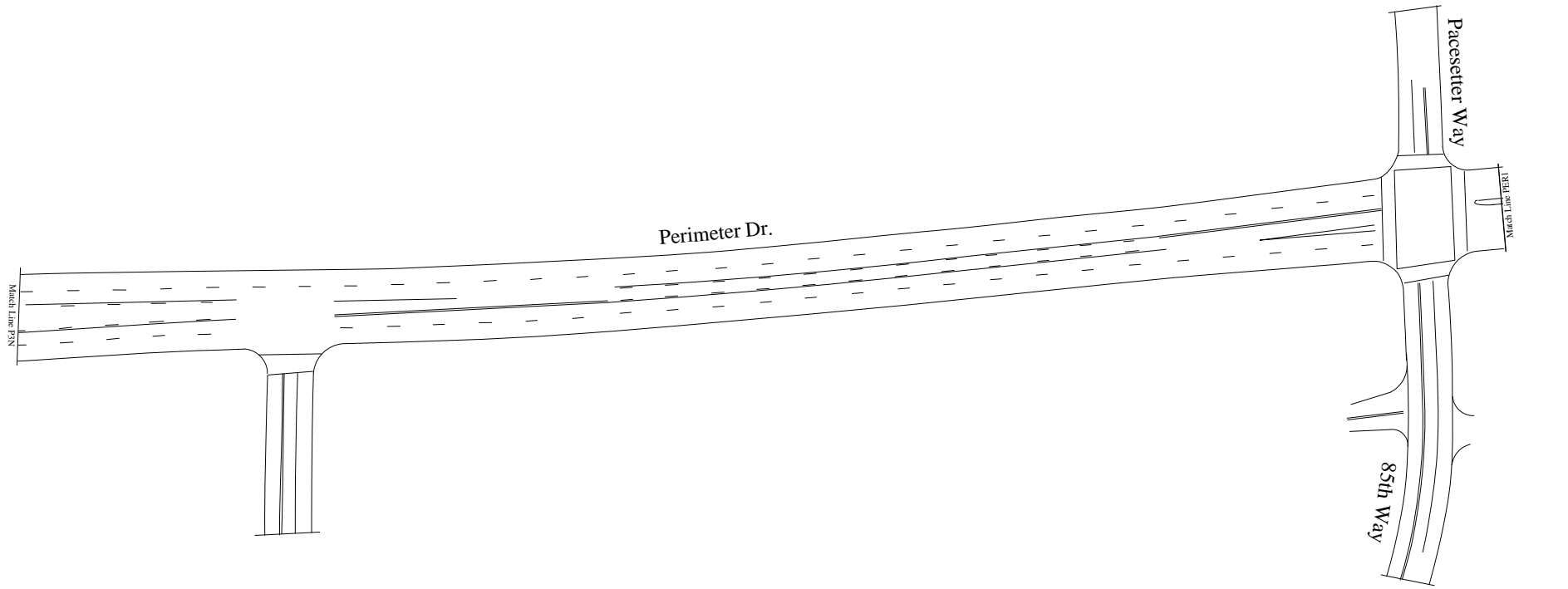
2021 Waste Management  
Phoenix Open Golf Tournament

Mayo Barricades - M2

Traffic Barricade Plan

TOC





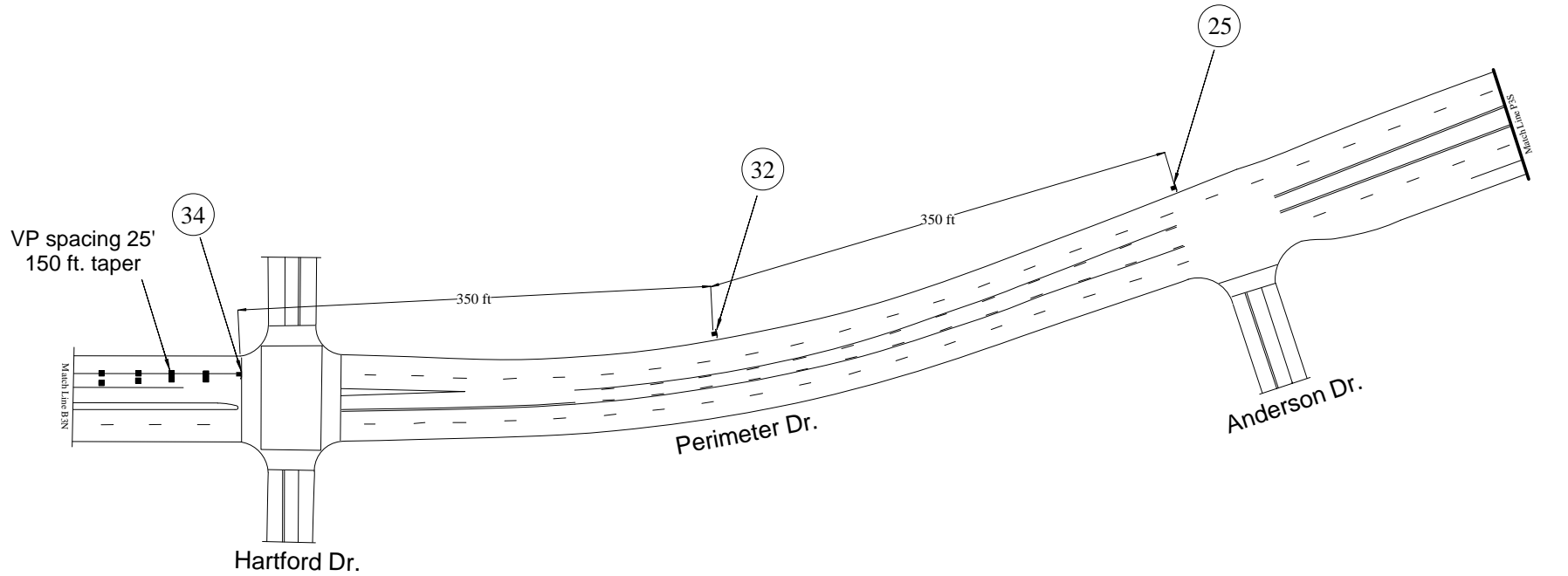
1	13	25	28	34
R1-1	R3-7a	W3-1a	W4-2L	W12-1

NOTE: ALL CONFLICTING SIGNS SHALL BE COVERED OR TURNED

SYMBOL LEGEND

- |                          |                                |
|--------------------------|--------------------------------|
| TYPE II BARRICADE        | TRAFFIC CONE/REFLECTIVE STRIPS |
| TYPE 1 - VP BARRICADE    | TYPE III BARRICADE             |
| SIGN ON TYPE 1 BARRICADE | LAW ENFORCEMENT OFFICER        |
| SIGN ON TYPE 1 BARRICADE | SIGN W/ WINDMASTER             |

2021 Waste Management Phoenix Open Golf Tournament	
Perimeter - PM1	
Traffic Barricade Plan	TOC



25

W3-1a

32

W9-3

34

W12-1

NOTE: ALL CONFLICTING SIGNS SHALL BE COVERED OR TURNED

SYMBOL LEGEND

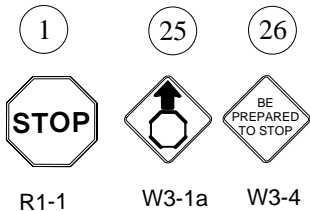
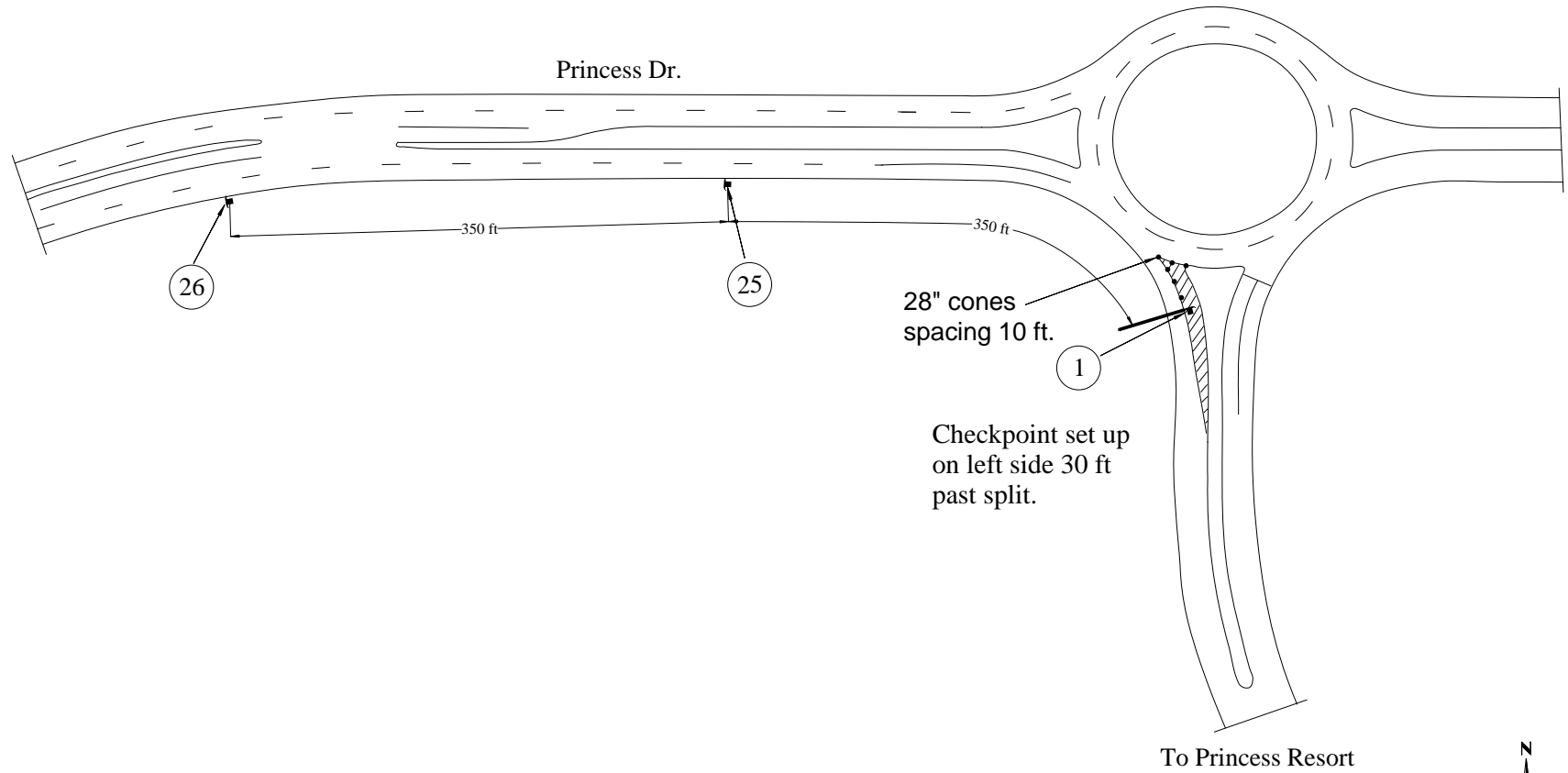
- |                          |                                |
|--------------------------|--------------------------------|
| TYPE II BARRICADE        | TRAFFIC CONE/REFLECTIVE STRIPS |
| TYPE 1 - VP BARRICADE    | TYPE III BARRICADE             |
| SIGN ON TYPE 1 BARRICADE | LAW ENFORCEMENT OFFICER        |
| SIGN ON TYPE 1 BARRICADE | SIGN W/ WINDMASTER             |

2021 Waste Management  
Phoenix Open Golf Tournament

Perimeter - PM2

Traffic Barricade Plan

TOC



NOTE: ALL CONFLICTING SIGNS SHALL BE COVERED OR TURNED

SYMBOL LEGEND

- TYPE II BARRICADE
- TYPE 1 - VP BARRICADE
- SIGN ON TYPE 1 BARRICADE
- SIGN ON TYPE 1 BARRICADE
- TRAFFIC CONE/REFLECTIVE STRIPS
- ⊥ TYPE III BARRICADE
- ⊥ LAW ENFORCEMENT OFFICER
- ⊥ SIGN W/ WINDMASTER

2021 Waste Management  
Phoenix Open Golf Tournament

Princess Circle

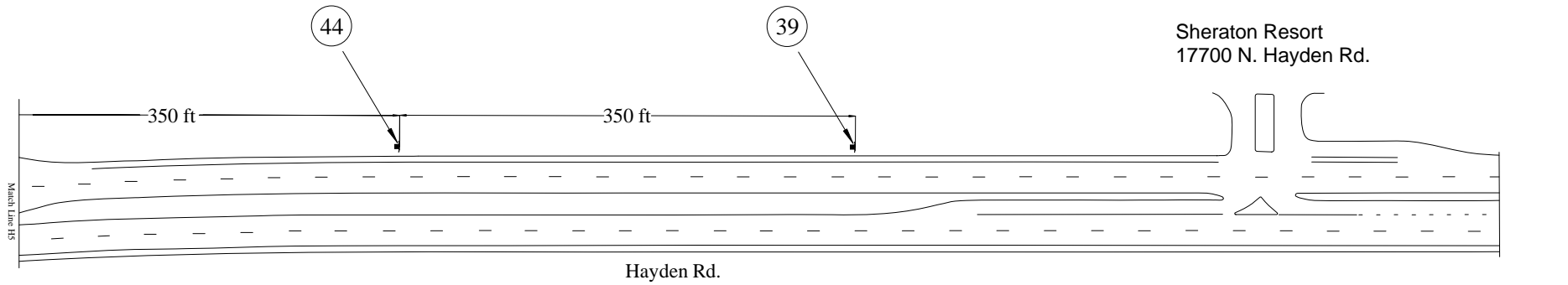
Traffic Barricade Plan

TOC

# Waste Management Phoenix Open

February 8, 2021

Post Event Barricades



W20-2

NOTE: ALL CONFLICTING SIGNS SHALL BE COVERED OR TURNED

SYMBOL LEGEND

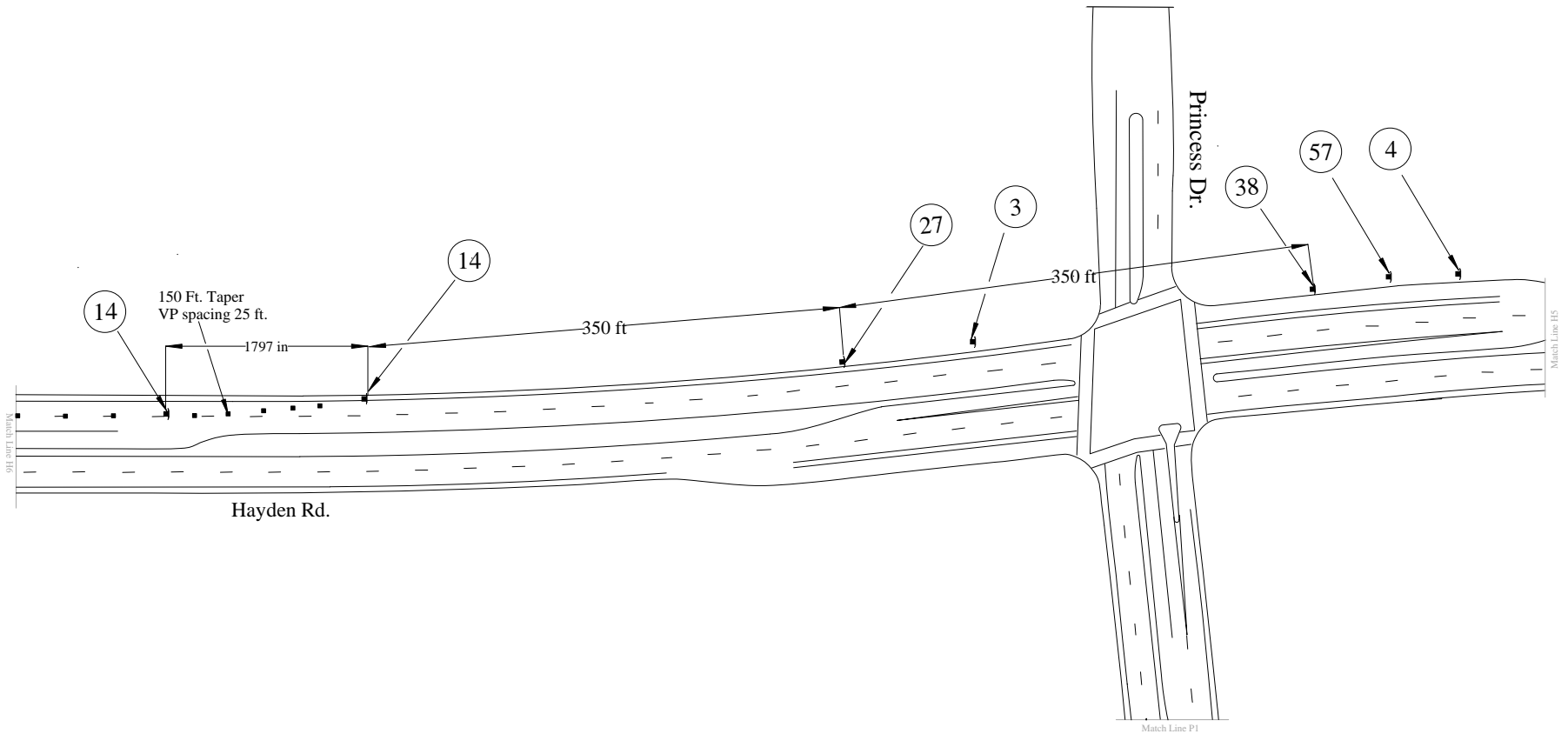
- |                            |                                  |
|----------------------------|----------------------------------|
| ■ TYPE II BARRICADE        | ● TRAFFIC CONE/REFLECTIVE STRIPS |
| ■ TYPE I - VP BARRICADE    | ⊢ TYPE III BARRICADE             |
| ⊢ SIGN ON TYPE 1 BARRICADE | ⬢ LAW ENFORCEMENT OFFICER        |
| ⊢ SIGN ON TYPE 1 BARRICADE | ⬢ SIGN W/ WINDMASTER             |

2021 Waste Management  
Phoenix Open Golf Tournament

Feb 8, 2021 Greenway-Hayden H4

Traffic Barricade Plan

TOC



R2-1-25	R2-1-35	R4-8a	W4-2R	W20-5R	W16-1

NOTE: ALL CONFLICTING SIGNS SHALL BE COVERED OR TURNED

SYMBOL LEGEND

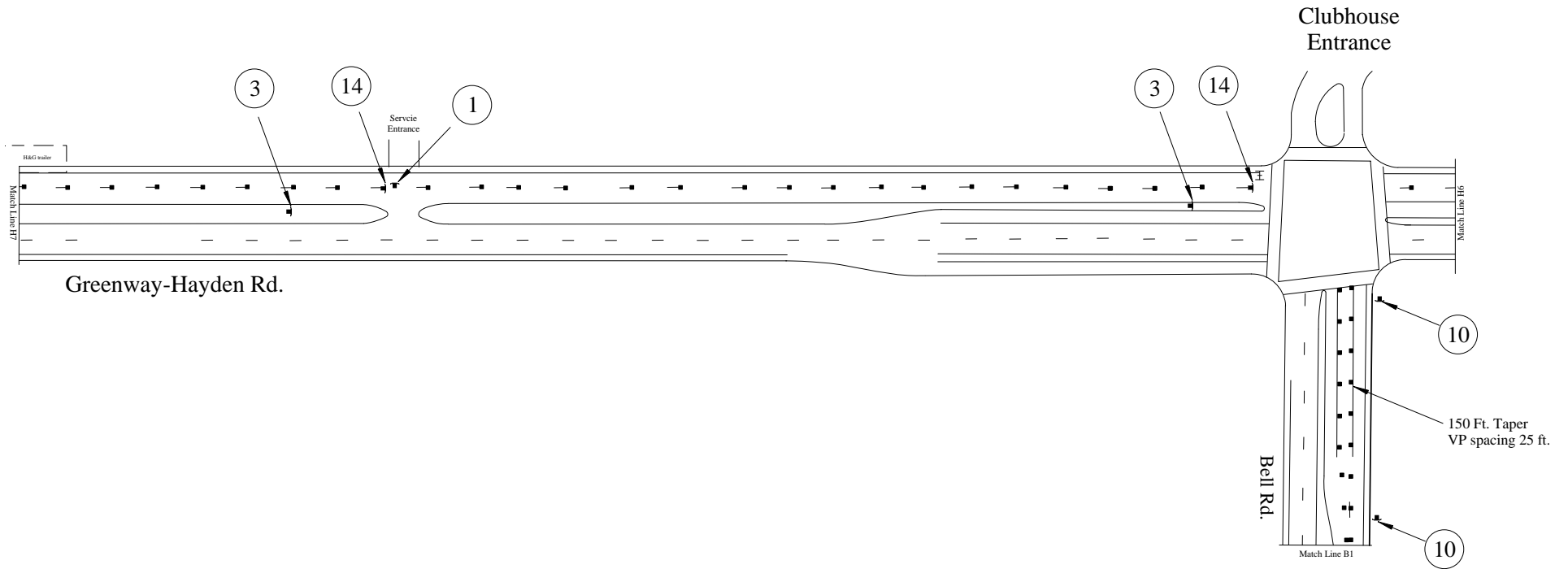
- |  |                          |  |                                |
|--|--------------------------|--|--------------------------------|
|  | TYPE II BARRICADE        |  | TRAFFIC CONE/REFLECTIVE STRIPS |
|  | TYPE I - VP BARRICADE    |  | TYPE III BARRICADE             |
|  | SIGN ON TYPE 1 BARRICADE |  | LAW ENFORCEMENT OFFICER        |
|  | SIGN ON TYPE 1 BARRICADE |  | SIGN W/ WINDMASTER             |


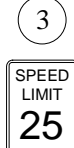


2021 Waste Management  
Phoenix Open Golf Tournament

Feb 8, 2021 Greenway-Hayden H5

Traffic Barricade Plan









TOC



			
R1-1	R2-1-25	R3-6R	R4-8a

NOTE: ALL CONFLICTING SIGNS SHALL BE COVERED OR TURNED

SYMBOL LEGEND

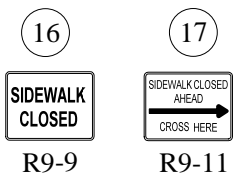
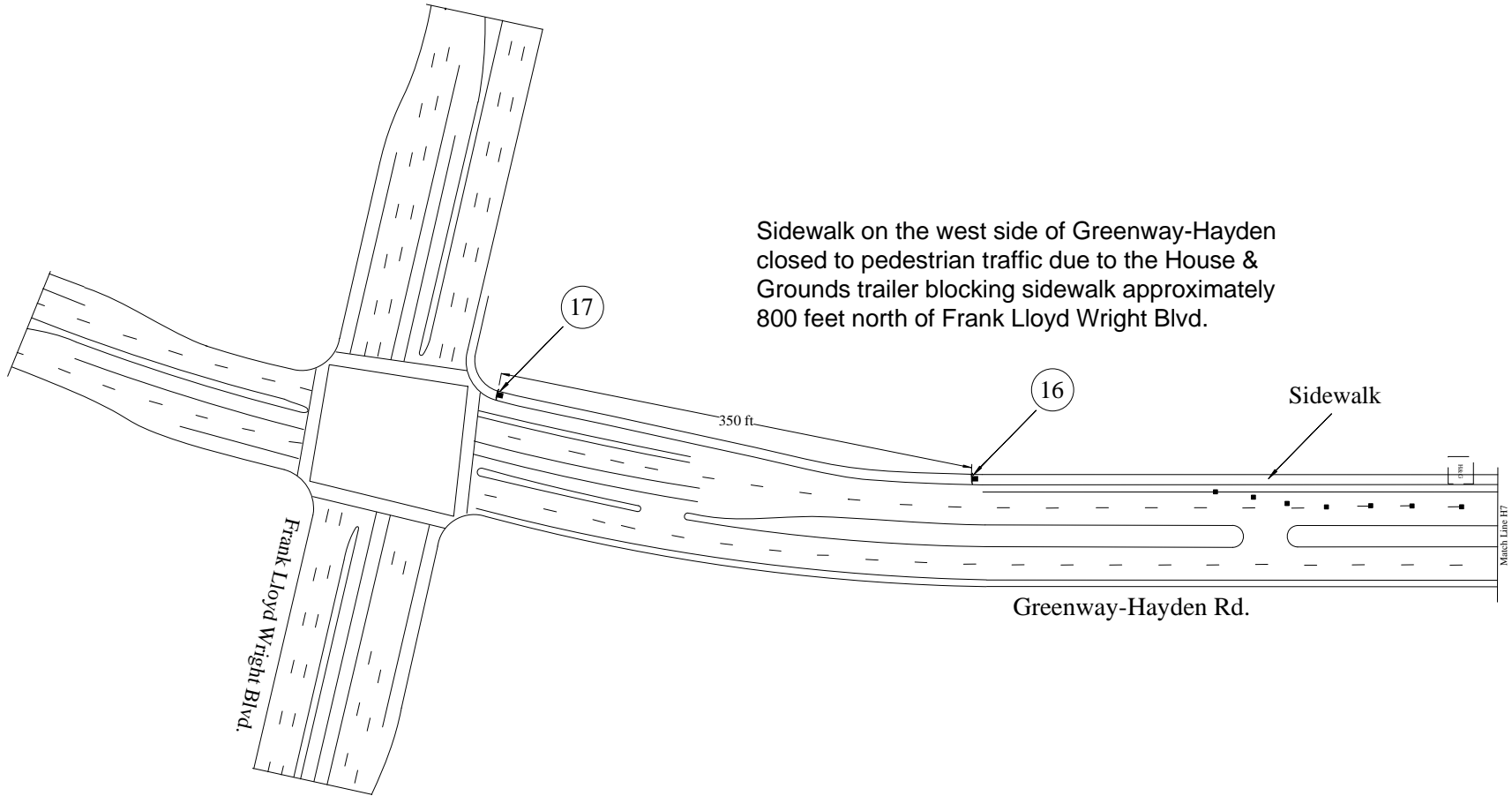
- |  |  |
|--|--|
|  TYPE II BARRICADE        |  TRAFFIC CONE/REFLECTIVE STRIPS |
|  TYPE I - VP BARRICADE    |  TYPE III BARRICADE             |
|  SIGN ON TYPE 1 BARRICADE |  LAW ENFORCEMENT OFFICER        |
|  SIGN ON TYPE 1 BARRICADE |  SIGN W/ WINDMASTER             |

2021 Waste Management  
Phoenix Open Golf Tournament

Feb 8, 2021 Greenway-Hayden H6

Traffic Barricade Plan

TOC



NOTE: ALL CONFLICTING SIGNS SHALL BE COVERED OR TURNED

SYMBOL LEGEND

- |                            |                                  |
|----------------------------|----------------------------------|
| ■ TYPE II BARRICADE        | ● TRAFFIC CONE/REFLECTIVE STRIPS |
| ■ TYPE I - VP BARRICADE    | ⊢ TYPE III BARRICADE             |
| ⚡ SIGN ON TYPE 1 BARRICADE | ⚡ LAW ENFORCEMENT OFFICER        |
| ⚡ SIGN ON TYPE 1 BARRICADE | ⚡ SIGN W/ WINDMASTER             |

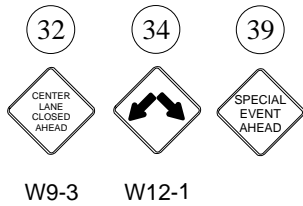
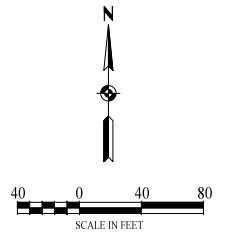
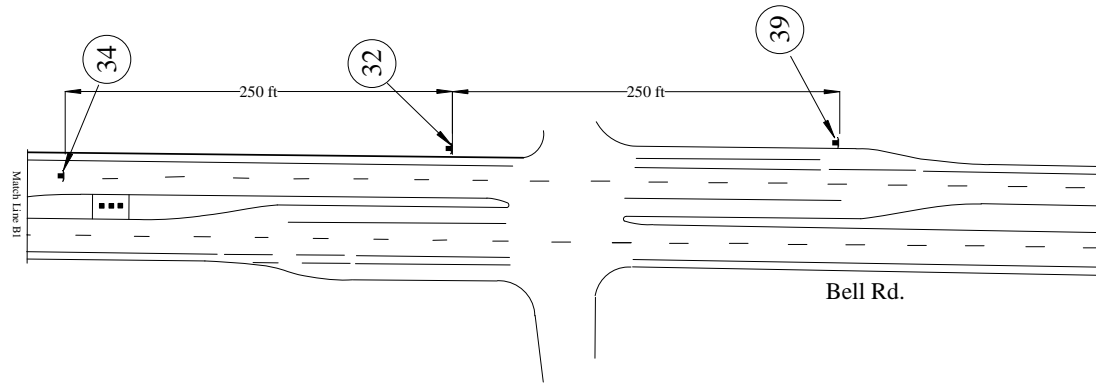
2021 Waste Management  
Phoenix Open Golf Tournament

Feb 8, 2021 Greenway-Hayden H7

Traffic Barricade Plan

TOC





NOTE: ALL CONFLICTING SIGNS SHALL BE COVERED OR TURNED

SYMBOL LEGEND

- |                            |                                  |
|----------------------------|----------------------------------|
| ■ TYPE II BARRICADE        | ● TRAFFIC CONE/REFLECTIVE STRIPS |
| ■ TYPE I - VP BARRICADE    | ⊢ TYPE III BARRICADE             |
| ⊢ SIGN ON TYPE 1 BARRICADE | ⊢ LAW ENFORCEMENT OFFICER        |
| ⊢ SIGN ON TYPE 1 BARRICADE | ⊢ SIGN W/ WINDMASTER             |

2021 Waste Management  
Phoenix Open Golf Tournament

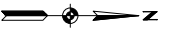
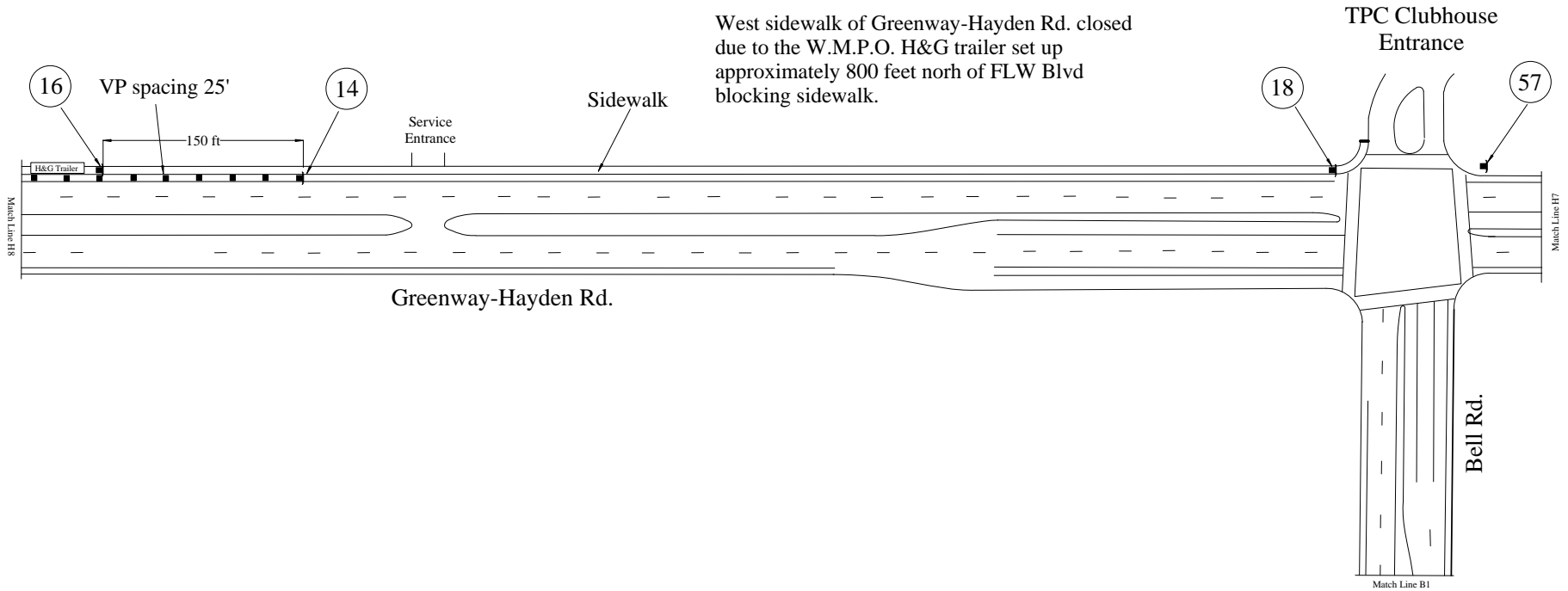
Feb 8, 2021 Greenway-Hayden B1

Traffic Barricade Plan

TOC

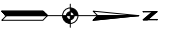
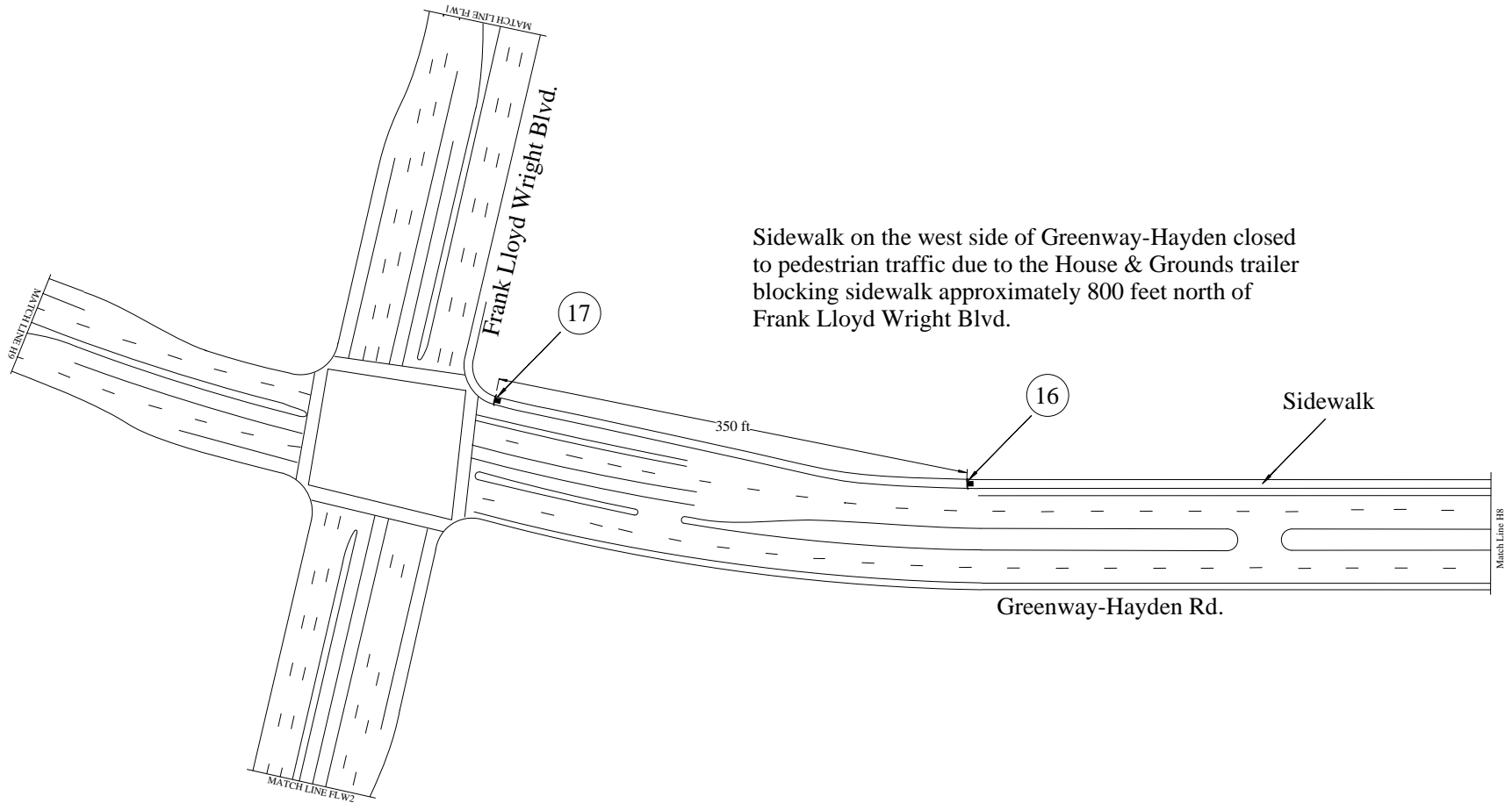
# Waste Management Phoenix Open

February 11, 2021 Barricades



14	16	18	57
R4-8a	R9-9	R9-11a	W16-1

2021 Waste Management Phoenix Open Golf Tournament	
Feb 11, 2021 Greenway-Hayden H7	
Traffic Barricade Plan	TOC



R9-9



R9-11

2021 Waste Management Phoenix Open Golf Tournament	
Feb 11, 2021 Greenway-Hayden H8	
Traffic Barricade Plan	TOC

Safety Plan Approved

5-SE-2021



# WASTE MANAGEMENT PHOENIX OPEN

---

## OPERATIONS PLAN

---

COVID-19 HEALTH AND SAFETY PROTOCOL

FEBRUARY 1-7, 2021





# TABLE OF CONTENTS

SITE OVERVIEW & BUILDING VENUES.....	PAGE 2
THERMAL SCANNING LOCATIONS .....	PAGE 3
PPE PROTOCOL DESCRIPTION .....	PAGE 4
MEDICAL PLAN .....	PAGE 5
CREDENTIAL MONITORING AND VENUE OPERATIONS .....	PAGE 5
HOSPITALITY VENUES.....	PAGE 6
ATTENDANCE PROFILE .....	PAGE 6
F&B AND RETAIL SERVICE PLAN.....	PAGE 7
SIGNAGE .....	PAGE 7
VOLUNTEERS .....	PAGE 7
RESTROOMS .....	PAGE 8
SANITATION AND CLEANING PROCESSES.....	PAGE 8

# SITE OVERVIEW & BUILDING VENUES

## Venue Description

### Location

TPC Scottsdale- Scottsdale, AZ  
17020 N Hayden Rd.

### Geographic Footprint

Open air facility - 192 acres

### Golf Course Dimensions

9,175 yards (27,525 feet) from Hole 1-18

1. Clubhouse
  - a. Bubble Square Footage: 13,545 sq. ft
  - b. Out of the Bubble Square Footage: 476 sq. ft
  - c. Toro Square Footage: 3,500 sq. ft
  - d. Outdoor Patio Square Footage: 6,000 sq. ft
  - e. Clubhouse Hospitality: 16,562 sq ft.
    - i. 850 Clubhouse Hospitality Tickets
  - f. No general admission
2. Concessions
  - a. The Ridge
  - b. Greenskeeper Pad
  - c. 18 Curve
3. 16<sup>th</sup> Hole Hospitality
  - a. 16 Main Level
  - b. 16 Loge
  - c. General Admission Wednesday Only

# THERMAL SCANNING

## 1. PEOPLE TO BE SCREENED:

- a. All individuals entering the premises, starting on Monday morning of tournament week and going through Sunday or the conclusion of the tournament.
- b. NBC will be screened separately, however all PGA TOUR Entertainment and TOUR staff entering the TV compound in a working capacity will need to go through the TOUR's screening process.

## 2. LOCATIONS:

2. Main Entrance
  - a. Expected attendance: maximum of 5,000 per day.
  - b. Specs: Designated cooling station within the Main Entrance Tent, cooling fans, thermometers and hand sanitizing stations.
3. Volunteer Compound
  - a. Expected attendance: 1000 per day.
  - b. Specs: 10x10 tent, cooling fans, thermometers and hand sanitizing stations.
4. Hayden Bridge Underpass
  - a. Expected attendance: 500 per day.
  - b. Specs: 10x10 tent, cooling fans, thermometers and hand sanitizing stations.
5. Clubhouse Parking Lot
  - a. Expected attendance: 250 per day.
  - b. Specs: 10x10 tent, cooling fans, thermometers and hand sanitizing stations.
6. Fairmont Princess Entrance
  - a. Expected attendance: 500 per day.
  - b. Specs: 10x10 tent, cooling fans, thermometers and hand sanitizing stations.
7. West Warehouse off Scottsdale Rd.
  - a. Expected attendance: 200 per day.
  - b. Specs: 10x10 tent, cooling fans, thermometers and hand sanitizing stations.
8. Lot 4 Pro-Am Parking (Monday and Wednesday only)
  - a. Expected attendance: 112 / 104 per day.
  - b. Specs: 10x10 tent, cooling fans, thermometers and hand sanitizing stations.





## PPE PROTOCOL DESCRIPTION

1. Face Coverings, Masks and Full Face Shields- Approved face coverings will be required when onsite at the WMPO, covering both the nose and mouth. The following are NOT approved as face coverings: masks with vents, valves, mesh, lace or mouth/nose half face shields. Masks will be made available at the Main Entrance and on course venues.
2. Sanitizers- Hand sanitizer bottle containing a minimum of 70% of alcohol, will be provided for all staff and volunteers to utilize during the week. 350 stationary hand sanitizer units will be placed at each entrance and throughout the golf course and in high touch surface locations. All units are non-touch and sanitizer dispenses when a hand is placed underneath.
3. Sterilization- All venues and equipment will include a sterilization protocol that will ensure that all public areas are routinely cleaned throughout the duration of the event. All cleaning staff will receive information of the proper tools and techniques for cleaning and disinfecting procedures.
4. Washing Hands- All staff and patrons will be reminded to routinely wash their hands throughout the property with soap and water for at least 20 seconds.
5. Thermal Temperature Readers- Temperature readers will be at each of the tournament entrances and activated to capture the temperatures of all who enter the property. Anyone with a temperature of 100.4 or above will be sent to the quarantine tent and will not be permitted entrance.
6. Gloves- All service staff will be required to wear gloves and routinely change them at all times while working at their assigned location. Gloves should be put on after the face covering.
7. Cashless POS- To help prevent the spread of germs, the WMPO will be cash free at all points of sale. This includes food, beverage and merchandise locations.
8. Social Distancing- At all points of entry and all points of commerce (merchandise and concessions) attending patrons will be required to maintain 6-feet of separation.
9. Credential Monitoring- For all onsite venues/concessions and other popular gathering areas will be monitored by security and/or volunteers with a maximum capacity level implemented and enforced.
10. The WMPO reserves the right to remove any volunteer, staff or patron that is not following the health and safety protocols.



## MEDICAL PLAN

- Medical Committee – Led by Dr. Tony Petelin, Health and Safety Chairman.
- Thermal Scanning – Conducted at all entrances and to everyone on property through noncontact thermal temperature readers.
- Additional Screening – In addition to thermal scanning, there will be widespread signage throughout the main entrance of screening questions. Signage will also indicate that any spectator experiencing any active COVID-19 symptoms will be prohibited from entry.
- First Aid / Medical Attention – Scottsdale Fire will attend to all medical needs onsite.
- Face Coverings, Masks and Full Face Shields – Masks will be required for all while onsite for the 2021 WMPO. A mask will be provided at entrances and venues throughout the course. The following are NOT approved as face coverings: masks with vents, valves, mesh, lace or mouth/nose half face shields. Wearing masks or shields covering the nose and mouth will be enforced while on course unless the individual is actively eating or drinking.
- Face coverings will be made available at the Entrance, 16<sup>th</sup> Hole Venue, Clubhouse and all Concessions areas.

## CREDENTIAL MONITORING AND VENUE OPERATIONS

- **Entrance Operations** – Each entrance will be monitored by attendants who will be provided the proper PPE. All credentials with barcodes will be scanned (touchless) at the main entrance. Hospitality customers will be waived through upon visual confirmation of credential by the attendant (touchless) and are scanned at hospitality venue via RFID portals (touchless).
- **Venue Operations** – All venues will be monitored by volunteers to ensure the number of guests per venue established capacity limitations are strictly followed. Each venue will be monitored by entrance attendants who will be provided the proper PPE. Entrance attendants will either direct patrons to scan their hospitality wristband at RFID portals (touchless) or use a mobile reader to scan credentials of event staff (touchless). Each venue will be equipped with sanitizer dispensers and will be sanitized throughout the day including doors, tables, chairs, etc.



## HOSPITALITY VENUES

- **Clubhouse**

- Consists of tables that seat four or ten guests that are spread out across the Clubhouse lawn.
- Approved masks or shields will be required unless actively eating or drinking.
- ProEm Security, Volunteer Security and Host Organization will monitor and enforce face covering requirement.
- Masks will be made available at the venue, should anyone need a replacement if lost, damaged etc.

- **16<sup>th</sup> Hole**

- First two rows are tip up seating where masks are mandatory at all times. No consumption of food and beverage will be allowed in the first two rows.
  - Household groups may sit together.
  - Unrelated groups/individuals should social distance.
- The 16<sup>th</sup> Hole Venue will be broken up into four zones. Guests are required to stay in their dedicated zone.
- Each of the four (4) zones has its own dedicated entry and exit.
- Masks are required throughout the rest of the hospitality venue unless actively eating or drinking.
- ProEm Security, Volunteer Security and Host Organization will monitor and enforce face covering requirement and social distancing measures.
- Masks will be made available at the venue, should anyone need a replacement if lost, damaged etc.



## F&B AND RETAIL SERVICE PLAN

- **Concessions**
  - Please review Levy's full plan and protocol at the end of this document.
  - Please review MCulinary's full plan and protocol at the end of this document.
- **TPC Scottsdale**
  - TPC Scottsdale's merchandise location is both open air and cashless.

## ATTENDANCE PROFILE

- 16 Main Level: 2,000 people per day
  - Square Footage of Venue: 70,871 sq. ft
  - One person per 35 Square Feet.
- 16 Loge: 650 people per day
  - Square Footage of Venue: 25,555 sq ft.
  - One person per 39 Square Feet.
- Clubhouse: 850 people per day
  - Square Footage of Venue: 22,562 sq ft.
  - One person per 27 Square Feet.
- General Admission: 1,500 people per day

## SIGNAGE

Please review the Overall 2021 Signage Plan at the end of this document.

# VOLUNTEERS

- All volunteers for the 2021 WMPO will be provided the following PPE:
  - Ten (10) count wipe pack
  - Two (2) Masks
- Marshalls/Gallery Management
  - Quiet Signs
  - Mask Up Signs
- Fan Safety Ambassadors
  - Fan Safety Rovers provide spectators with reminders:
    - No food and drink within ten feet of the ropes.
    - Reminder to stay six feet away.
    - Monitoring face coverings.
  - Stationary Fan Safety Ambassadors
- Thermal Scanning Locations
  - Assists in the thermal scanning of everyone on the premises (including all volunteers whether assisting this effort or another area).
- Scoring
  - ShotLink
  - Walking Scorers
  - Standard Bearers
- Providing PPE: 10 count wipes and two masks
- Being Thermal Scanned

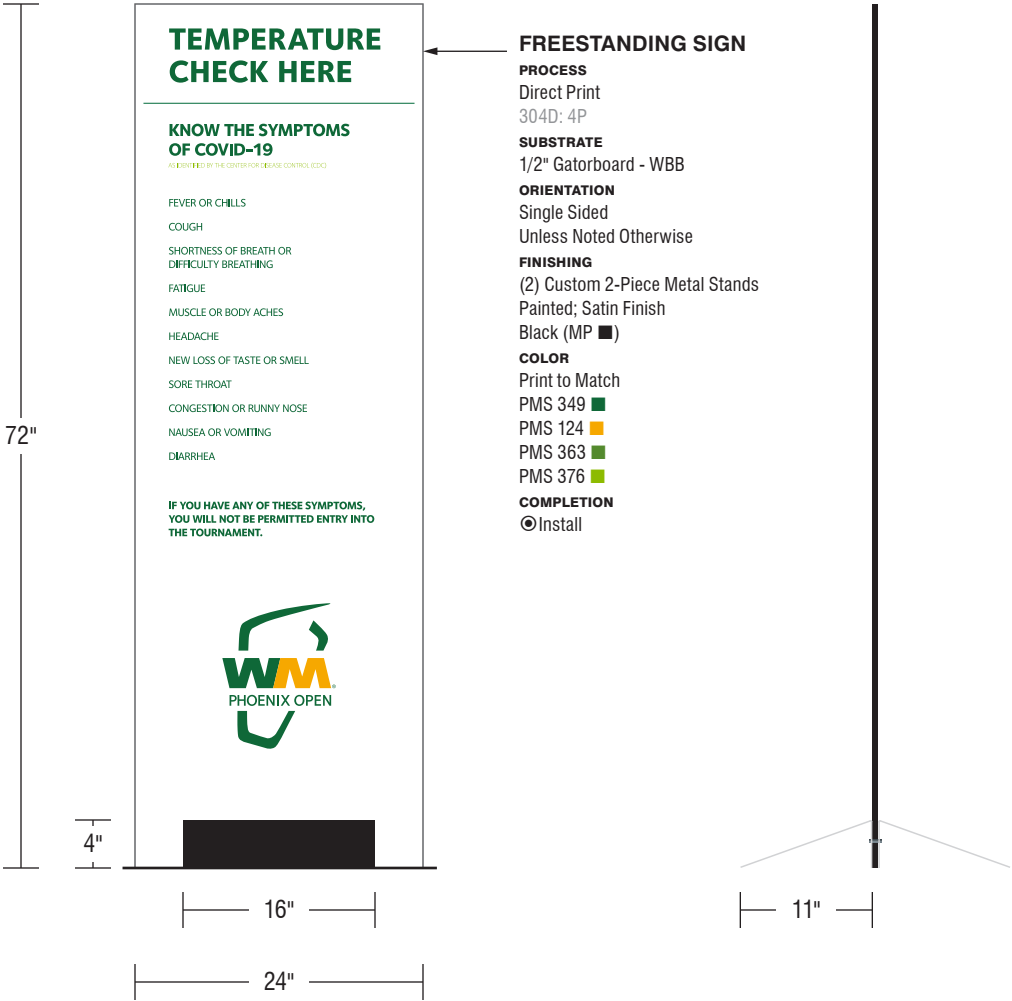
## RESTROOMS

- Two Hundred (200) Portolet's located throughout the property.
- Six (6) Crowd Pleasers located throughout the property.
- Handwashing stations should be staged at all restroom facilities to promote health, safety and sanitation on tournament property.
- Three Hundred and Fifty (350) Hand Sanitizer Stations.
- Waste Management will be cleaning and sanitizing all restrooms on an hourly basis, making continuous rounds throughout the entire property while spectators are onsite.

## SANITATION AND CLEANING PROCESSES

- JaniKing will be using their new disinfection program called BioProtect.
  - "The BIOPROTECTUS™ disinfection program kills up to 99.999% of harmful bacteria, mold, mildew, algae and fungus. Requires no rinse and is safe for food contact surfaces. Our patented water-based antimicrobials then render the same surfaces BIOPROTECTED™. BIOPROTECT™ is a preservative antimicrobial coating that inhibits the growth and spread of bacteria, mold, mildew, fungus and algae for up to 90 days. A revolutionary patented product that protects all of "us"."
- All high touch surfaces in all hospitality venues (16<sup>th</sup> Hole and Clubhouse) will be cleaned and sanitized continuously throughout the day.
- JaniKing will be cleaning and sanitizing the 16<sup>th</sup> Hole venue, Tournament Operations Trailers, Volunteer HQ, Cart Barn (all carts included) and H & G thoroughly each night and will be applying BioProtect to all surface areas.
- JaniKing and MCulinary will provide daily sanitization service throughout all zones and the Loge at the 16<sup>th</sup> Hole Venue.
- In addition to carts being sanitized each night, sanitizing wipes will be added to each cart.
- Concession stands will be a part of Waste Management's restroom sanitization loop and will be sanitized on an hourly basis.

**GENERAL NOTES**  
Sign install locations to be determined by tournament venues.



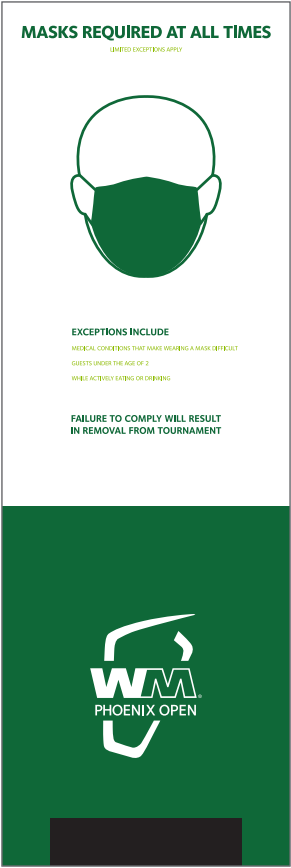
DNE.MR.FTC

Qty: 13



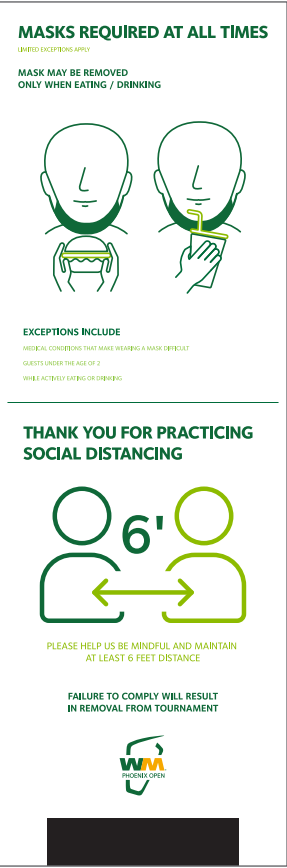
MR

Qty: 1



MRE.SD

Qty: 10



NHS.MFG

Qty: 1



**A** Project Detail - 72" x 24" Gatorboard  
SCALE 3/4" = 1'0"

Qty: 73 / ● Install

**B** Message Schedule  
SCALE 3/4" = 1'0"

TRADEMARK

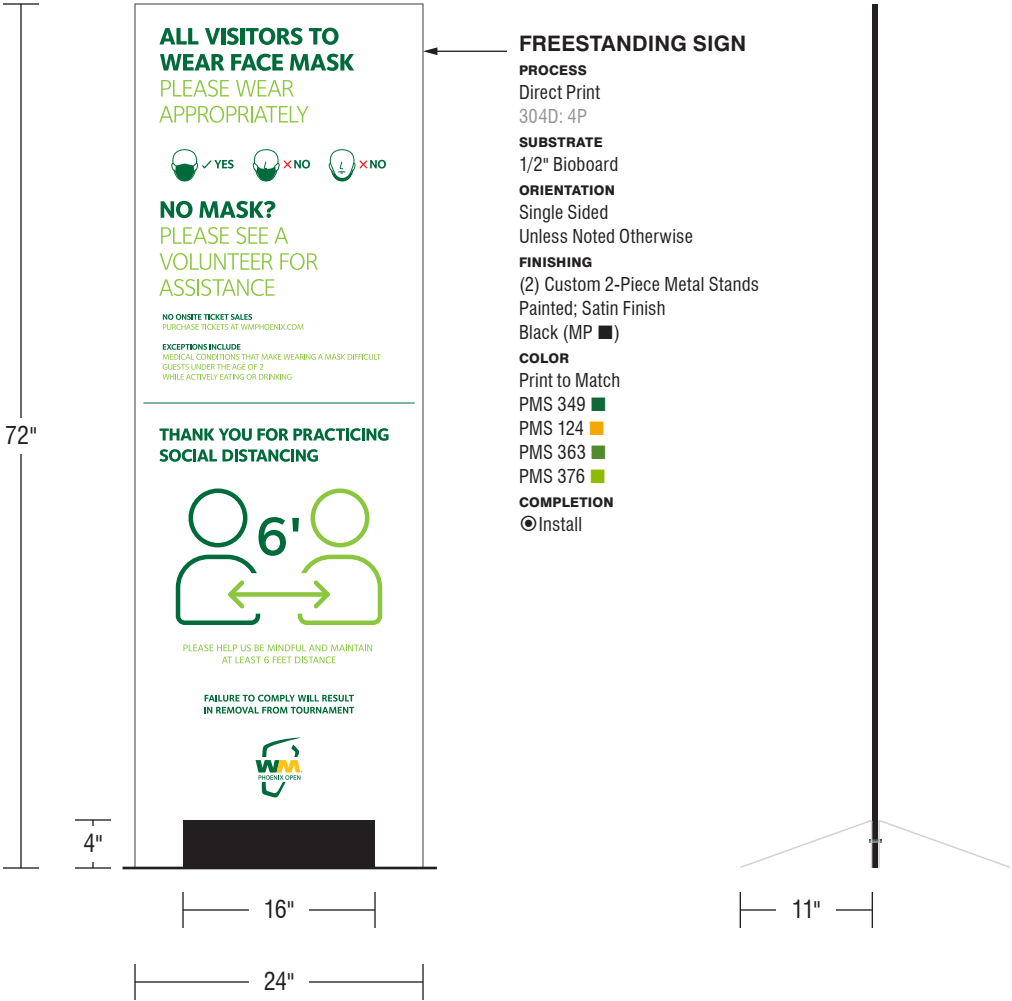
APPROVING SIGNATURE	DATE	COMPANY	Thunderbirds	SR	JOB	104064-1007
		SUB LOCAL	2021 WMPD Tournament	DB	DRAWING	0101je
		ADDRESS	TPC Scottsdale	PM	DATE	01/19/21
		CITY STATE	Scottsdale, AZ	LE	SHEET	1.10





GENERAL NOTES

Sign install locations to be determined by tournament venues.



KTS.SP.MR

Qty: 1

SD

Qty: 2

SD.AV

Qty: 59



Sign is Double Sided w/ Messages as Shown

Side A

Side B

A Project Detail - 72" x 24" Bioboard  
SCALE 3/4" = 1'0"

Qty: 69 / ☉ Install

B Message Schedule  
SCALE 3/4" = 1'0"

TRADEMARK

APPROVING SIGNATURE	DATE	COMPANY	Thunderbirds	SR	JOB	104064-1007
		SUB LOCAL	2021 WMP0 Tournament	DB	DRAWING	0201je
		ADDRESS	TPC Scottsdale	PM	DATE	01/19/21
		CITY STATE	Scottsdale, AZ	LE	SHEET	2.10

**GENERAL NOTES**  
Sign install locations to be determined by tournament venues.

SD/SP

Qty: 1



SP

Qty: 6

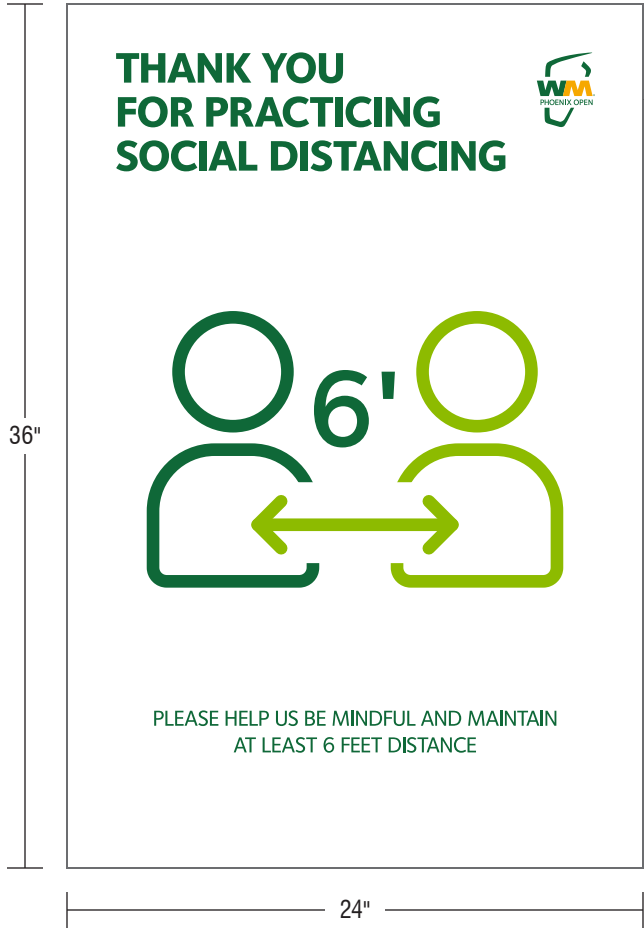


**B** Message Schedule - Continued  
SCALE 3/4" = 1'0"

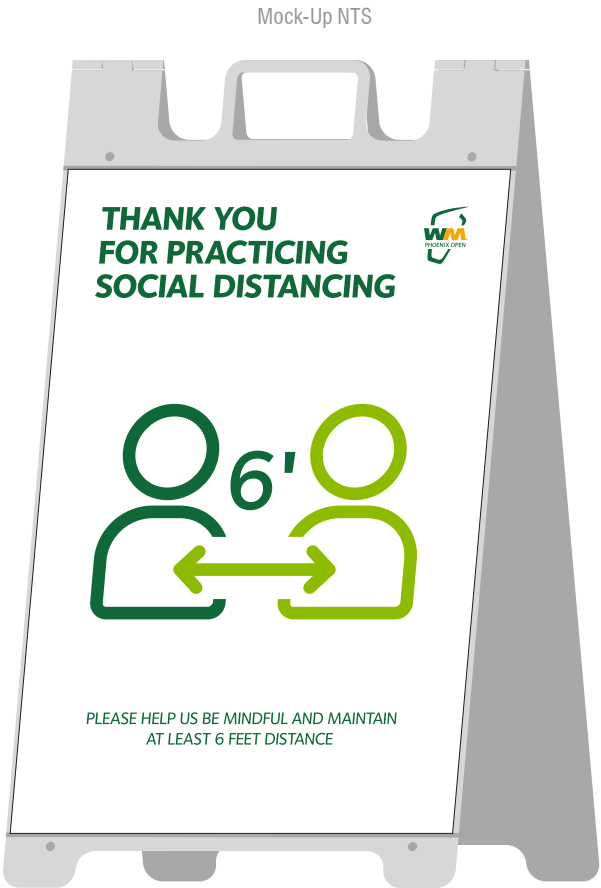
TRADEMARK

APPROVING SIGNATURE	DATE	COMPANY	Thunderbirds	SR	JOB	104064-1007
		SUB LOCAL	2021 WMPO Tournament	DB	DRAWING	0201je
		ADDRESS	TPC Scottsdale	PM	DATE	01/19/21
		CITY STATE	Scottsdale, AZ	LE	SHEET	2.20

**GENERAL NOTES**  
Sign install locations to be determined by tournament venues.



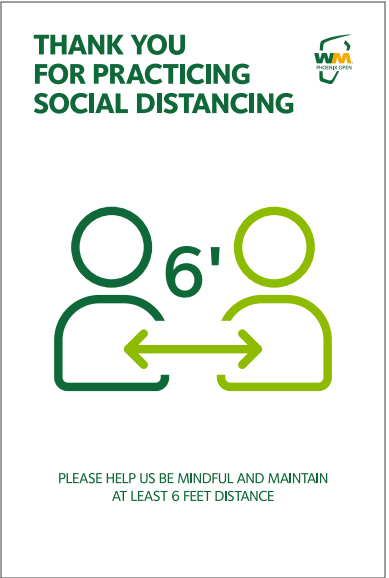
**PANEL SIGN & A-FRAME**  
**PROCESS**  
Direct Print  
**SUBSTRATE**  
4mm White Coroplast  
**ORIENTATION**  
Single Sided Print  
(2) per A-Frame Stand  
**FINISHING**  
Square Cut by Hand  
**A-FRAME**  
Plasticade: 36x24 Panel  
**ATTACHMENT**  
Velcro Strips as Required  
**COLOR**  
Print to Match  
PMS 349 ■  
PMS 124 ■  
PMS 363 ■  
PMS 376 ■  
**COMPLETION**  
● Install



Same Message on Both Sides of A-Frame


6 FT. / SD

Qty: 33




MRE/SD

Qty: 22



MRE/SG

Qty: 4



MR

Qty: 6



**A** Project Detail - 36" x 24" Coro + A-Frame  
SCALE 3/4" = 1'0"

Qty: 65 / ● Install

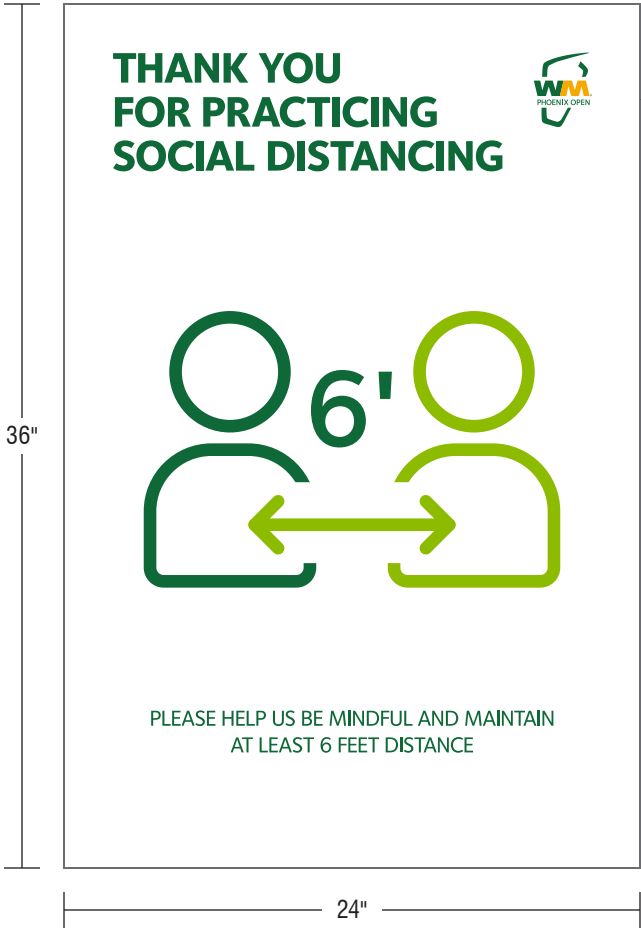
**B** Message Schedule  
SCALE 1" = 1'0"

TRADEMARK

APPROVING SIGNATURE	DATE	COMPANY	Thunderbirds	SR	JOB	104064-1007
		SUB LOCAL	2021 WMPO Tournament	DB	DRAWING	0301je
		ADDRESS	TPC Scottsdale	PM	DATE	01/19/21
		CITY STATE	Scottsdale, AZ	LE	SHEET	3.00

GENERAL NOTES

Sign install locations to be determined by tournament venues.



PANEL SIGN

**PROCESS**  
Direct Print  
**SUBSTRATE**  
4mm White Coroplast  
**ORIENTATION**  
Single Sided Print  
**FINISHING**  
Square Cut by Hand  
**ATTACHMENT**  
Velcro Strips as Required  
**COLOR**  
Print to Match  
PMS 349 ■  
PMS 124 ■  
PMS 363 ■  
PMS 376 ■  
**COMPLETION**  
● Install



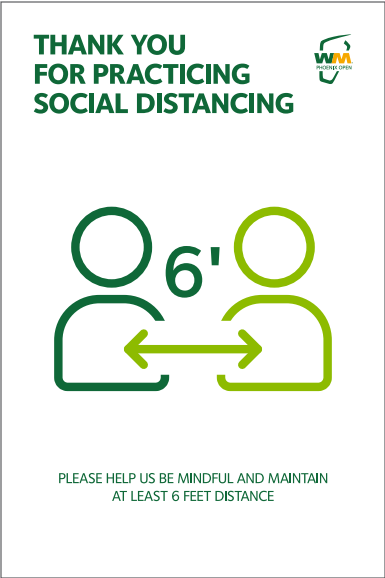
This Sign at 32" x 32". All Others at 36" x 24".

6 FT. / SD

Qty: 5

LWT

Qty: 4



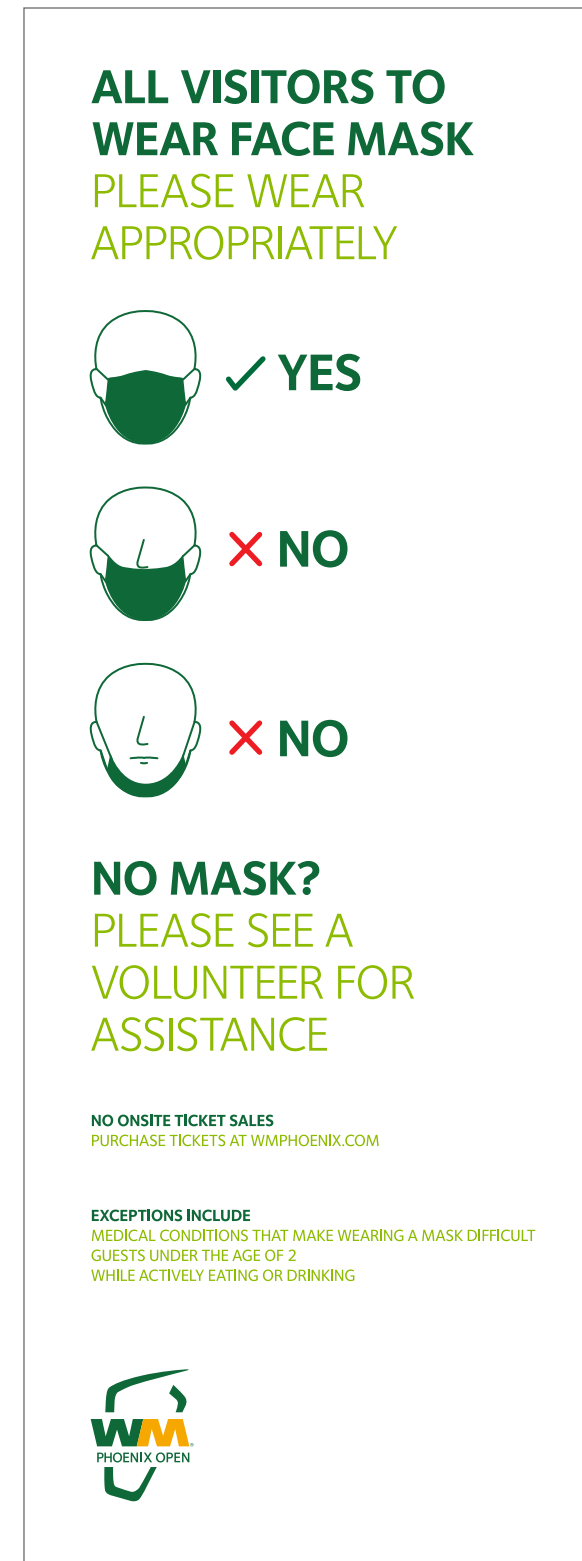
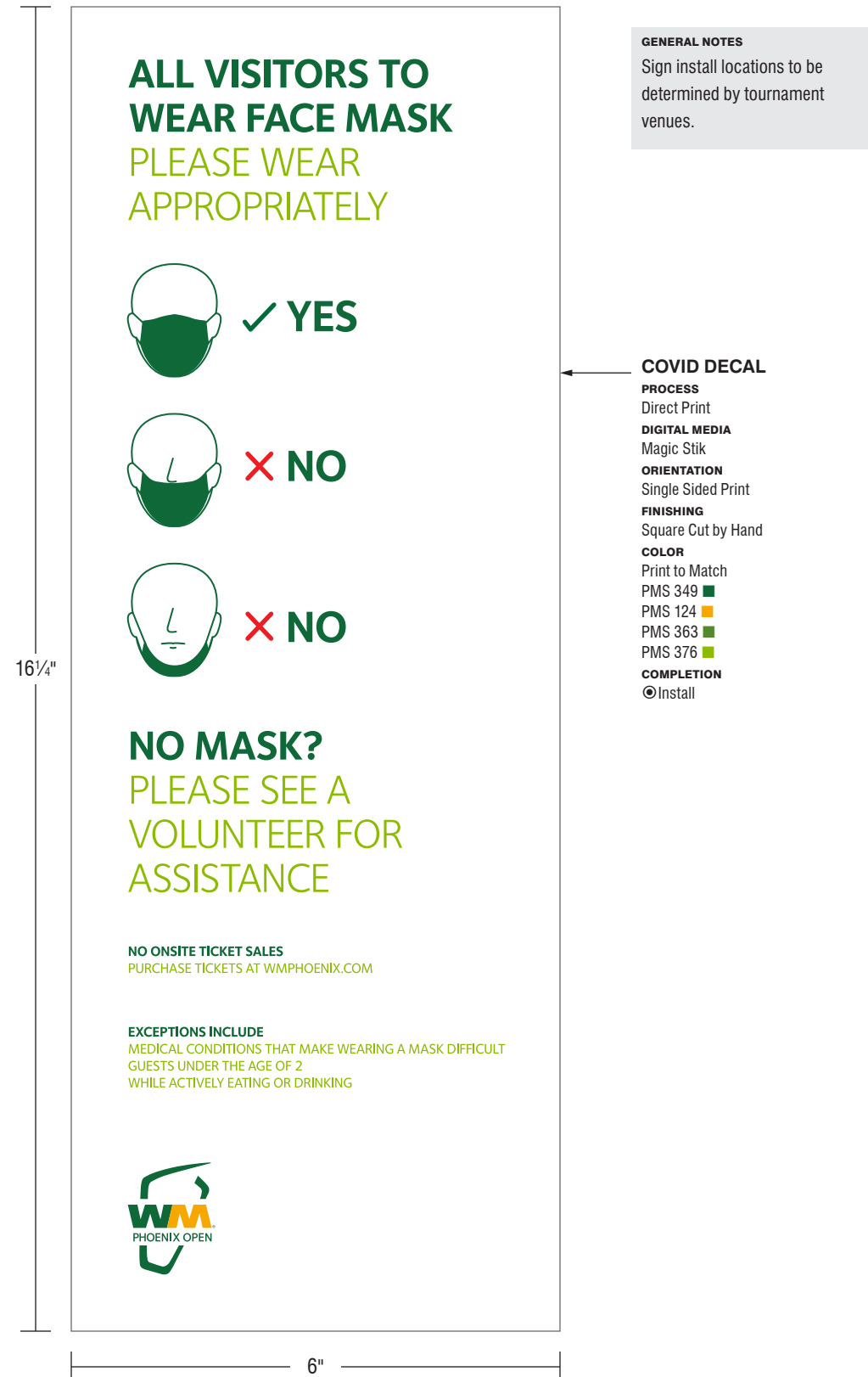
SG

Qty: 7

MR

Qty: 6





**A** Project Detail - Various Decal  
SCALE 6" = 1'0"

Qty: 27 / ● Install

**B** Message Schedule

TRADEMARK

3825 S. 36th Street, Phoenix, AZ 85040 602 272 5055 trademarkvisual.com

© 2021 Trademark Visual, Inc. ROC 204749

		COMPANY	Thunderbirds	SR	JOB	104064-1007
		SUB LOCAL	2021 WMPO Tournament	DB	DRAWING	0501je
		ADDRESS	TPC Scottsdale	PM	DATE	01/19/21
		CITY STATE	Scottsdale, AZ	LE	SHEET	5.00
APPROVING SIGNATURE	DATE					



**GENERAL NOTES**  
Sign install locations to be determined by tournament venues.

**PANEL SIGN**  
**PROCESS**  
Direct Print  
**SUBSTRATE**  
4mm White Coroplast  
**ORIENTATION**  
Single Sided Print  
**FINISHING**  
Square Cut by Hand  
**ATTACHMENT**  
Velcro Strips as Required  
**COLOR**  
Print to Match  
PMS 349 ■  
PMS 124 ■  
PMS 363 ■  
PMS 376 ■  
**COMPLETION**  
● Install

Add one grommet - centered at top - nickel.

**A** Project Detail - Various Decal  
SCALE 6" = 1'0"

Qty: 31 / ● Install



**B** Message Schedule  
SCALE 6" = 1'0"



Qty: 22

TRADEMARK

APPROVING SIGNATURE	DATE	COMPANY	Thunderbirds	SR	JOB	104064-1007
		SUB LOCAL	2021 WMPO Tournament	DB	DRAWING	0601je
		ADDRESS	TPC Scottsdale	PM	DATE	01/19/21
		CITY STATE	Scottsdale, AZ	LE	SHEET	6.00

**GENERAL NOTES**  
Sign install locations to be determined by tournament venues.



**A** Project Detail - 12" Floor Decal  
SCALE 3" = 1'0" Qty: 640 / © Install

**B** Message Schedule  
SCALE 3" = 1'0"

TRADEMARK

<div></div> <div>APPROVING SIGNATURE</div>	COMPANY	Thunderbirds	SR	JOB	104064-1007
	SUB LOCAL	2021 WMPO Tournament	DB	DRAWING	0701je/gc
	ADDRESS	TPC Scottsdale	PM	DATE	01/20/21
	CITY STATE	Scottsdale, AZ	LE	SHEET	7.00
DATE					

GENERAL NOTES

Sign install locations to be determined by tournament venues.

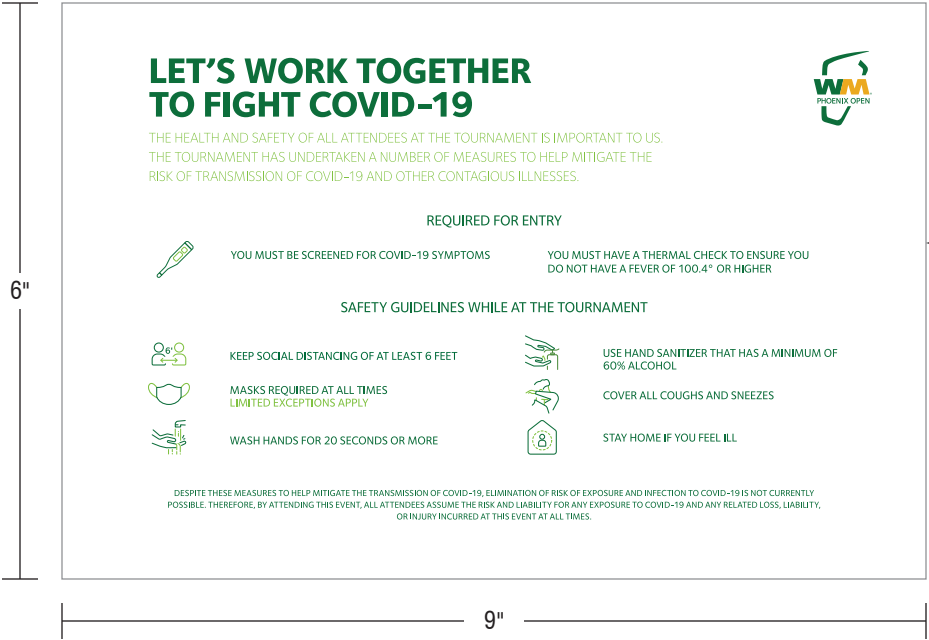


TABLE TOP SIGN

PROCESS  
Direct Print  
(Print 1st Route 2nd)

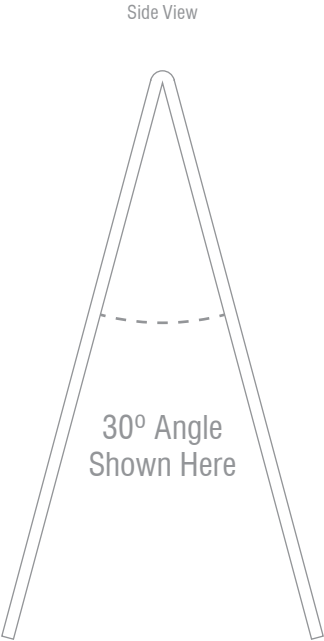
SUBSTRATE  
1/8" White PVC  
12.25" x 9" Panel  
Heat Bend as Shown

ORIENTATION  
1st Surface

COLOR  
Print to Match

PMS 349 ■  
PMS 124 ■  
PMS 363 ■  
PMS 376 ■

COMPLETION  
☞ Deliver




A Project Detail - 6" x 9" Table Top Sign  
SCALE 6" = 1'0"

Qty: 208 / ● Install

LWT SIDE A/B

Qty: 6



SS SIDE A/B

Qty: 2

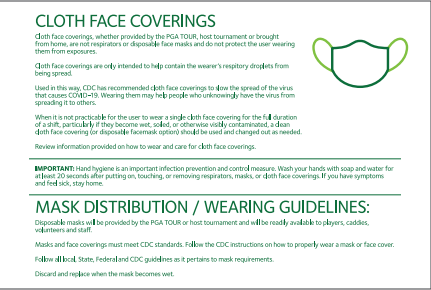


MUG SIDE A

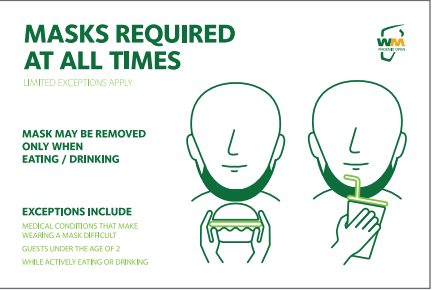


MUG SIDE B

Qty: 7



MRE.SP SIDE A



MRE.SP SIDE B

Qty: 189



SD.SP SIDE A



SD.SP SIDE B

Qty: 4



B Message Schedule  
SCALE 3" = 1'0"

TRADEMARK

APPROVING SIGNATURE	DATE	COMPANY	Thunderbirds	SR	JOB	104064-1007
		SUB LOCAL	2021 WMPD Tournament	DB	DRAWING	0801je/gc
		ADDRESS	TPC Scottsdale	PM	DATE	01/20/21
		CITY STATE	Scottsdale, AZ	LE	SHEET	8.00



**QUANTITY**  
350

**PROCESS**  
Direct Print

**ORIENTATION**  
D/S


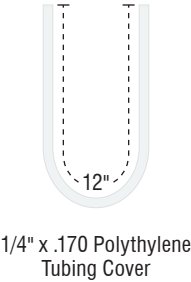
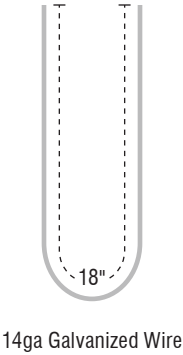
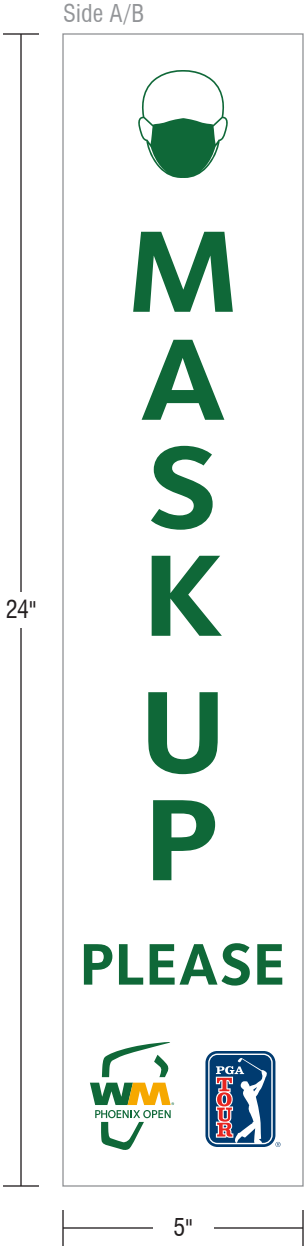
**SUBSTRATE**  
4mm White Coroplast  
- Vertical Flutes

**FINISHING**  
Square Cut by Hand

**HARDWARE**  
(400) Wire Handles with Tubing  
*Includes 50 Extra*

**COLOR**  
PMS 349 ■  
PMS 124 ■  
PMS 654 ■  
PMS 2035 ■

**COMPLETION**  
⇄ Deliver



**A** Project Detail  
SCALE 3" = 1'0"

**B** Handle Detail  
NTS

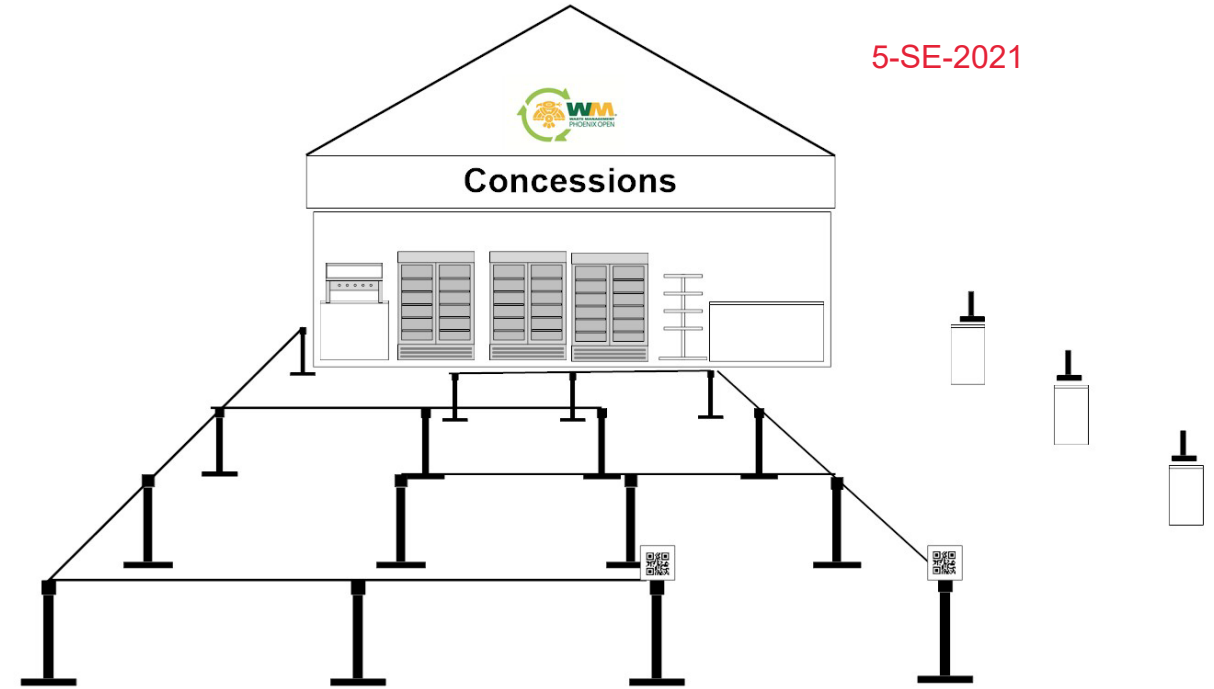
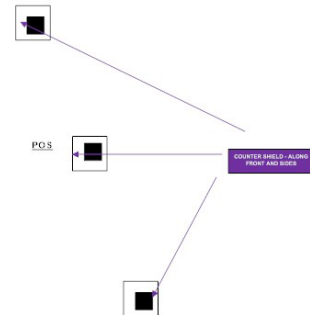
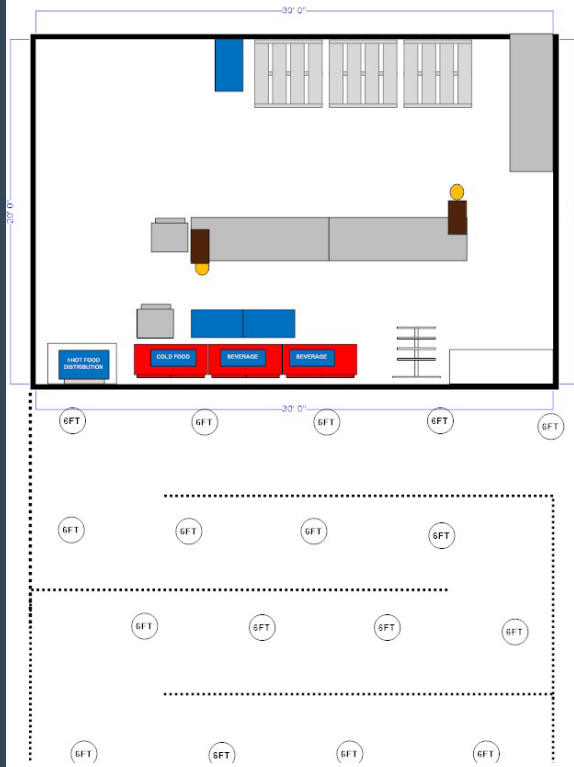
TRADEMARK

COMPANY	Thunderbirds
SUB LOCAL	2021 WMPO Tournament
ADDRESS	TPC Scottsdale
CITY STATE	Scottsdale, AZ

SR	
DB	
PM	
TJ	
APPROVING SIGNATURE	
DATE	

JOB	104064-1081
DRAWING	0104cc/jm
DATE	01/06/21
SHEET	1.00

5-SE-2021



# General Concession Layouts

# Covid 19 Health and Safety

5-SE-2021

## People:

- **Temperature Checks**
  - All Levy team members will be required to have their temperature taken upon arrival.
- **Health Questionnaire**
  - All Levy team members will be required to complete a health questionnaire upon arrival.
- **Training**
  - All Levy team members are required to complete Safe Return to Work Training upon their first shift back to work. All Levy Golf Managers have completed this training already and all other team members will complete training prior to the PGA Championship.

## Food Service:

- **Service Ware & Utensils**
  - Plastic, single-use cutlery and napkins will be provided to each guest.
  - No straws will be provided.
  - All cups will have lids and be placed using gloves prior to handing to guest.
- **Condiments**
  - All condiments will be pre-packaged and served to each guest by a Levy team member wearing gloves.
- **Beverage**
  - All water, soda and sports drinks will be packaged.
- **Tables**
  - All service tables will be non-porous, wipe-able surfaces.
- **Menu Engineering**
  - All food items will be presented in a covered state with boxed, wrapped or hinged vehicles.
  - Food Display: Cold food items will be displayed in a refrigerated display case while hot food items will be kept at the proper temperature via a hot box.

## Health and Safety

- **PPE**
  - Gloves: All Levy team members handling food will be required to wear gloves. Gloves must be rotated every 30 min and before/after food handling.
  - Masks: All Levy team members will be required to wear masks during prep, service and moving through venue.
- **Sanitation:**
  - Sanitation Wipes & Bottles: Surface areas will be wiped down frequently. Hand washing will be required as part of previous protocols and hand sanitizer will be available as well.
  - Handwashing: Portable sinks will be installed directly behind all service areas and will continue to be used in all kitchens and pantries. Additional portable handwash setups which include: Insulated
  - Container with hands-free spigot, hand soap, paper towel, waste container and garbage can will be located at action stations and in-service areas for staff.
  - Cleaning: All surface areas will be cleaned frequently, and a thorough cleaning will take place following each service.
- **Signage**
  - Line Spacing: Floor & wall stickers will be installed indicating line operations and spacing.
  - Sanitation Signage: Installed front of house and back of house.



## WHAT WE ARE DOING

TO HELP PREVENT THE SPREAD OF COVID-19.



### SANITATION

- . Mandatory wearing of non-latex gloves at all times and replacing gloves every time a different task will be performed.
- . Mandatory handwashing every 20-30 minutes, every time gloves or protective gear are changed, and tasks require relocating to another work area/station.
- . Mandatory “social distancing” that keeps all team members at least six feet apart.



### THE WORKPLACE

- . Remote working for all team members not required for on-site food production, delivery and food service.
- . Suspension of all work-related travel other than food delivery and service.
- . Activation of three 8-hour shifts. Seven hours production work, with 8<sup>th</sup> hour for cleaning and sanitizing affected areas, prior to next crew's arrival.



### FACILITY PROCEDURES

- . Installation of mobile sanitation stations throughout our facilities.
- . Receipt of all product deliveries through a dedicated single door requiring team member to unlock from the inside.
- . Limited handling of food packaging and materials, pulling and opening sealed container of products only as needed.



### DIAGNOSIS PROTOCOL

- . Health screening of every person entering our facilities including temperature checks and health questionnaires, with results logged on daily shift sheets requiring a manager's signature.
- . Periodic temperature checks throughout team member's shifts.
- . Delivering information regularly to our team members via internal 'M' App.

*#FlattenTheCurve #MaskUpAZ*



## COVID-19 PROTOCOL

TO HELP PREVENT THE SPREAD OF COVID-19.

**STOP**  
**MUST**  
**CHECK-IN**  
**BEFORE**  
**ENTERING**



## STOP AND SCREEN

TO HELP PREVENT THE SPREAD OF COVID-19.

**YOU MUST SELF-SCREEN PRIOR TO CHECKING IN FOR YOUR SHIFT**

### **QUESTION 1**

**DO YOU HAVE A FEVER OF 99.5 OR HIGHER?**

### **QUESTION 2**

**ARE YOU EXPERIENCING ANY OF THE FOLLOWING SYMPTOMS?**

*FEVER / RUNNY NOSE / SNEEZING / SORE THROAT /  
COUGH / DIARRHEA / NAUSEA / VOMITING*

*\* not related to other health conditions, i.e. known allergies, chronic illness, etc.*

### **QUESTION 3**

**ARE YOU EXPERIENCING SHORTNESS OF BREATH?**

*\* not related to other health conditions, i.e. known allergies, chronic illness, etc.*

### **QUESTION 4**

**HAVE YOU HAD ANY CONTACT WITH ANYONE KNOWN TO HAVE TESTED POSITIVE?**

### **“YES” TO ANY QUESTIONS**

**DO NOT SIGN IN AND NOTIFY YOUR LEADER.**

### **“NO” TO ALL QUESTIONS**

**CLOCK IN AND REPORT TO YOUR UNIT.**



## COVID-19 PROTOCOL

TO HELP PREVENT THE SPREAD OF COVID-19.

**PLEASE KEEP  
THIS DOOR  
CLOSED  
WEAR GLOVES  
WHEN TOUCHING  
DOOR HANDLE**



# HEADQUARTERS PROTOCOL

TO HELP PREVENT THE SPREAD OF COVID-19.

## GENERAL CHECK IN PROCEDURES

- Park in the front parking lot or on 28th Street. The gate is closed to staff parking. Please be sensitive to our neighbors, and only park in spaces adjacent to our building.
- The break room door is the only way in and out of the building other than for breaks.
- Only 1 person will be checked in at a time so please wait your turn.
- Chairs will be set-up outside the break room for you to use while you wait to be checked in.

## CHECK-IN 8:00AM-9:00AM

- Follow all general check in procedures.
- Someone will be in the protocol room / old break room to check you in.
- Clock in while you wait to be checked in.

## CHECK-IN BEFORE 8:00AM OR AFTER 9:00AM

- Follow all general check in procedures.
- Please arrive to your shift no earlier than 15 minutes before.
- Ring the bell and wait for a staff member to arrive to check you in.
- Clock in while you wait to be checked in.

## CHECKING IN PROCESS

- You will be asked to wash your hands when entering.
- We will ask every "M" Rebel 4 question about how they feel and recent contact.
- We will take everyone's temperature using a thermal "no touch" thermometer.
- After finishing the process, you will may be issued gloves and a mask.  
If you have been issued a cloth mask, you are expected to bring it to each shift.
- This is YOUR mask and should be part of your uniform each day.

## WHILE WORKING YOUR SHIFT

- If you have a single desk/office space you may take your mask off while alone. Masks are to be worn any time you leave your desk or office. This includes trips to the copier or restroom.
- Masks are to be worn at all times if you are working in a shared office, kitchen/warehouse area.
- Wash your hands every 20-30 minutes, after bathroom use, eating or when changing tasks.
- If you feel any symptoms during your shift please CALL your supervisor to discuss.  
Do not walk around looking for someone.
- Please carry your own knives, pens, markers and highlighters. We are not sharing anything.
- When you're assigned an area stay in that area and do not "visit" other areas.
- **6 FOOT SOCIAL DISTANCING WILL BE CONSTANTLY MAINTAINED**





# HEADQUARTERS PROTOCOL

## TO HELP PREVENT THE SPREAD OF COVID-19.

### WHILE WORKING YOUR SHIFT

- Breaks will be provided as per employment regulations
  - \* The break area facilities at the MCK has been moved to the warehouse. You may use the microwave, coffee machine, water dispenser, and fridge in this area.
  - \* The break areas in the admin offices are available to the admin teams.
    - Do not use these areas to socialize.
    - 6 feet must be maintained which limits the number of people who can use the areas at the same time.
  - \* There will be no meals provided. You may bring a meal for eating at your workstation or in an area designated by your supervisor.
  - \* Refrigerators will be cleaned, and any remaining items removed nightly.
- There will be no smoke breaks during your shift.
  - \* The CDC has found that second hand smoke is a risk factor for susceptibility to viruses including Covid-19. **The M Culinary properties are smoke free property during this crisis.**

### OFFICE SANITATION

- Office employees are responsible for cleaning/sanitizing their workstation, desk phone and cell phone at the beginning of their shift daily. We will be providing anti-microbial wipes for your use while at the MCK.
  - \* We encourage you to also clean your mouse/keyboard daily.
  - \* Do not use anti-microbial wipes on your computer screen or monitors.

### OFF-SITE EVENT PROTOCOLS

- The captain/manager of each off-site event will have a thermometer and will follow the off-site protocols we have in place, which are similar to these protocols.
- If you checked into the MCK on the same day as an off-site event you do not need to re-check in when arriving at the event.

### REMINDER

- Immediately let your manager know if you have been in contact with someone who has tested positive.

**\*Please understand these Protocols are intended to limit the possibility of CV-19 spread\***

**\*WE NEED YOUR COOPERATION & COMPLIANCE\***

Name \_\_\_\_\_ Date: \_\_\_\_\_ Signature: \_\_\_\_\_