



Special Event Application

12/22/2025

Standard

183-SE-2025

Explain any anticipated regional, national, or international attendance.

LAST YEAR WE HAD SEVERAL NATIONAL PARTICIPANTS AS WELL AS A HANDFUL OF PEOPLE WHO CAME FROM OUT OF THE COUNTRY.

Is Scottsdale promoted in the special event marketing? YES

CITY OF SCOTTSDALE AND EXPERIENCE SCOTTSDALE ARE HELPING TO PROMOTE THIS EVENT. SCOTTSDALE IS IN THE NAME AS WELL AS WE PROMOTE LOCAL HOTELS, RESTAURANTS AND ACTIVITIES.

Explain how the community benefits from the event from a civic or cultural perspective.

THIS EVENT ATTRACTS VISITORS FROM ALL OVER THE STATE AS WELL AS OUT OF STATE

Does your event require a paid fee for participants and/or spectators? YES

Event Equipment

Stages	YES QTY: 2	Tables, Chairs, Furniture	YES
Generators	NO	Inflatables	NO
Portable Bars	NO	Amplified Sound	NO
Speakers	YES QTY: 3-4	Temporary Restrooms	NO
Fencing	YES HEIGHT: 3 TYPE: BIKE RACK	BBQ Grills or Propane Use	NO
Lighting	YES	Tents/Canopies	YES
		10' x 10' QTY: 30 10' x 20' QTY: 10	
		20' x 20' QTY: 5	

Vendor Sales

Retail Merchandise	YES QTY: 30	Food And Non-Alcoholic Beverages	NO
Food Trucks	NO	Alcohol	YES QTY: 1
Services	NO	APPLICATION FOR : EXTENSION FOR PREMISES AND SPECIAL EVENT LIQUOR LICENSE	
		ORGANIZATION NAME : MCDOWELL SONORAN CONSERVANCY	

Signage Plan

On-Site Signs? YES QTY: 10 TYPE: BANNER

Off-Premise Signs? YES QTY: 10 TYPE: OFF SITE TRAFFIC DIRECTIONAL

Signage Plan Description:

WE WILL PROVIDE A TRAFFIC PLAN WITH SIGNAGE AS WELL AS A FLOOR PLAN FOR THE EXPO AREA

Parking Plan

City parking lot	YES	City parking garage	NO
On-street parking	NO	On-site parking	NO



Special Event Application

12/22/2025

Standard

183-SE-2025

Scottsdale Fire Department and Medical Standby Services

Fire Department Permit Required YES

Medical Standby YES Estimated Number : 20
Contact : HONOR HEALTH - POC TBD

Fire Apparatus/Personnel Standby Required YES

Insurance

Insurance: Event activities on City/public property must be covered by insurance that protects the event sponsor/applicant and the City of Scottsdale. Various types and levels of liability insurance are required depending on the event. The required coverage and limits will be at the discretion of the Risk Management Division depending on the size and scope of the event. It is recommended that you submit your application and receive a determination on coverage and amounts before purchasing insurance coverage. Please refer to the Special Events Users Guide for more detailed information.

The following is a general guideline of the minimum limits that will be required:
Commercial General Liability Insurance coverage is required for all events with minimum limits of \$1,000,000 Each Occurrence, \$2,000,000 Products & Completed Operations Aggregates, \$2,000,000 General Aggregate. Liquor Liability Insurance of \$1,000,000 to \$5,000,000 Per Occurrence is required for any event where liquor is being served.

All Insurance must endorse the City of Scottsdale as an Additional Insured. A separate insurance addendum with additional insurance requirements may be added to this application and become part of this contract.

I have a race event and have submitted a copy of the participant waiver that includes waiving liability against the city of Scottsdale and holding the city of Scottsdale harmless? NO

I have included a copy of the insurance certificate showing appropriate limits and coverages as required and naming City of Scottsdale as additional insured? NO

Application Authorization

WARRANTY: Applicant warrants that the information provided in this application is true and accurate to the best of Applicant's knowledge and belief.

INDEMNIFICATION: To the fullest extent allowed by law, the Applicant agrees to defend, indemnify and hold harmless the City, its officers, officials, representatives, agents, employees and volunteers from and against all allegations, demands, proceedings, suits, actions, claims, damages, losses, expenses, including but not limited to, attorney fees, court costs, the cost of appellate proceedings, and all claim adjusting and handling expenses, arising from or related to any acts or omissions of the permit holder or its agents, contractors and subcontractors related to the Special Event including any claims, damages, or losses resulting from the City's or its employees' or agents' negligence.

The Applicant's signature below authorizes a City representative to inspect a special event on City or private property at any time, including setup.

AUTHORITY: For special events on public property, the Applicant warrants:

I am the permittee or an authorized agent of the permittee with authority to legally bind the permittee (an agent may sign only if the event is on private property) and agree to the conditions of this permit.



Special Event Application

12/22/2025

Standard


183-SE-2025

Signature of Applicant - must be the same person listed on application.

Printed Name ANGY SHEARER

Date 12/22/2025

Title of Applicant CEO



THIS IS A FUN
RECREATIONAL RIDE
20 MPH MAX

TOUR DE SCOTTSDALE HALF METRIC CENTURY 50 KM / 31.7 MILES SATURDAY, MARCH 28, 2026

START TIME
8:45AM

MCDOWELL MOUNTAINS

ROUTE SUBJECT TO CHANGE


EVENT HOTLINE
520-745-2033 (CALL)
520-225-9430 (CALL/TEXT)



TOUR DE SCOTTSDALE

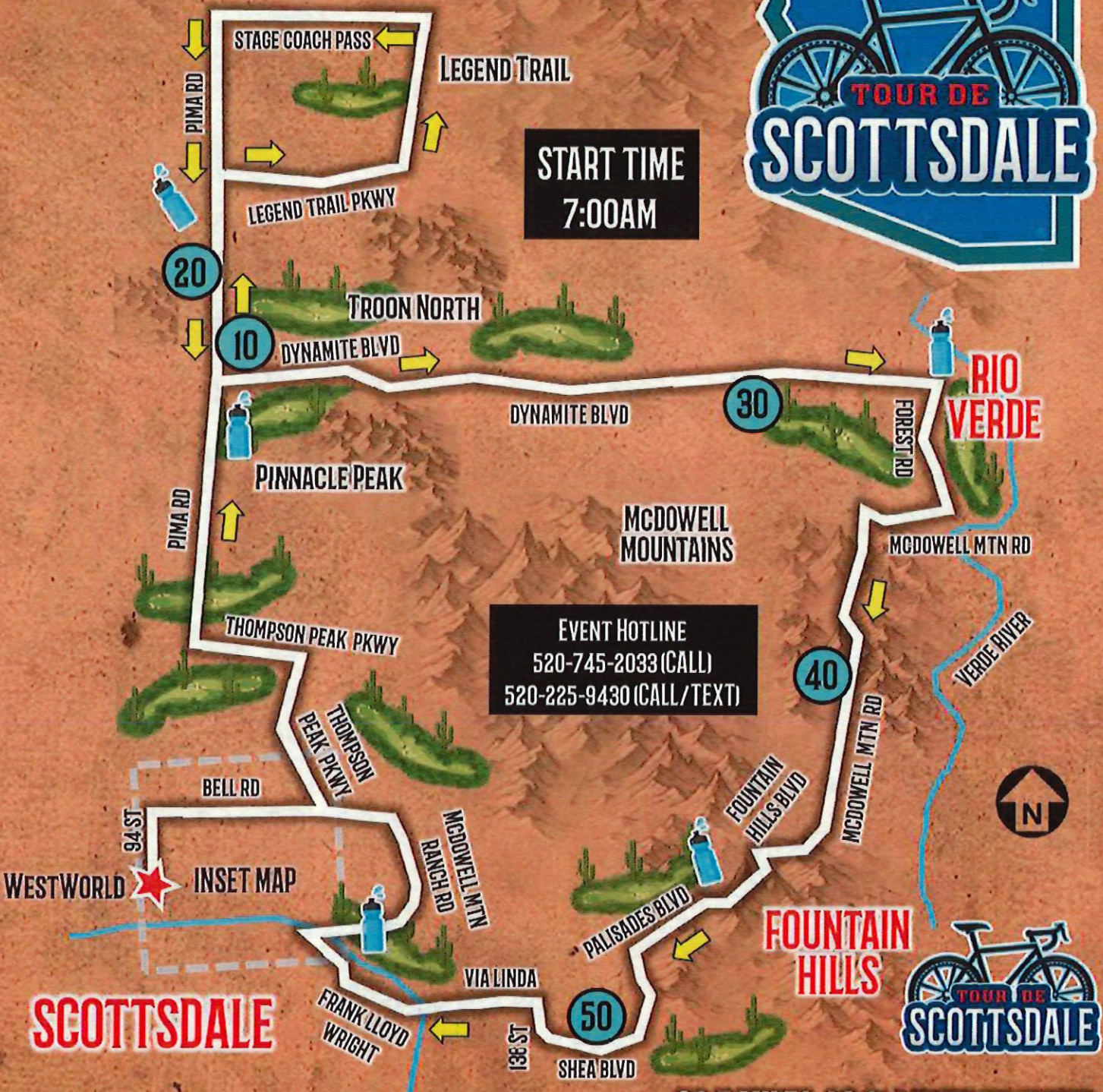
METRIC CENTURY/62 MILES

SATURDAY, MARCH 28, 2026



START TIME
7:00AM

EVENT HOTLINE
520-745-2033 (CALL)
520-225-9430 (CALL/TEXT)



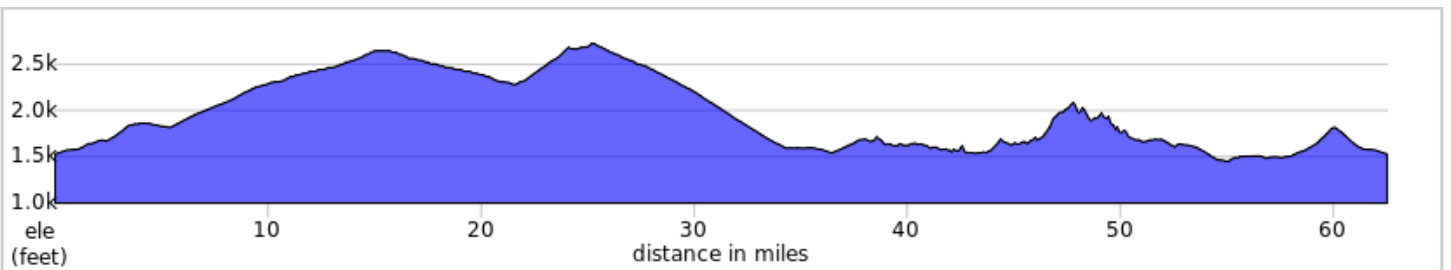
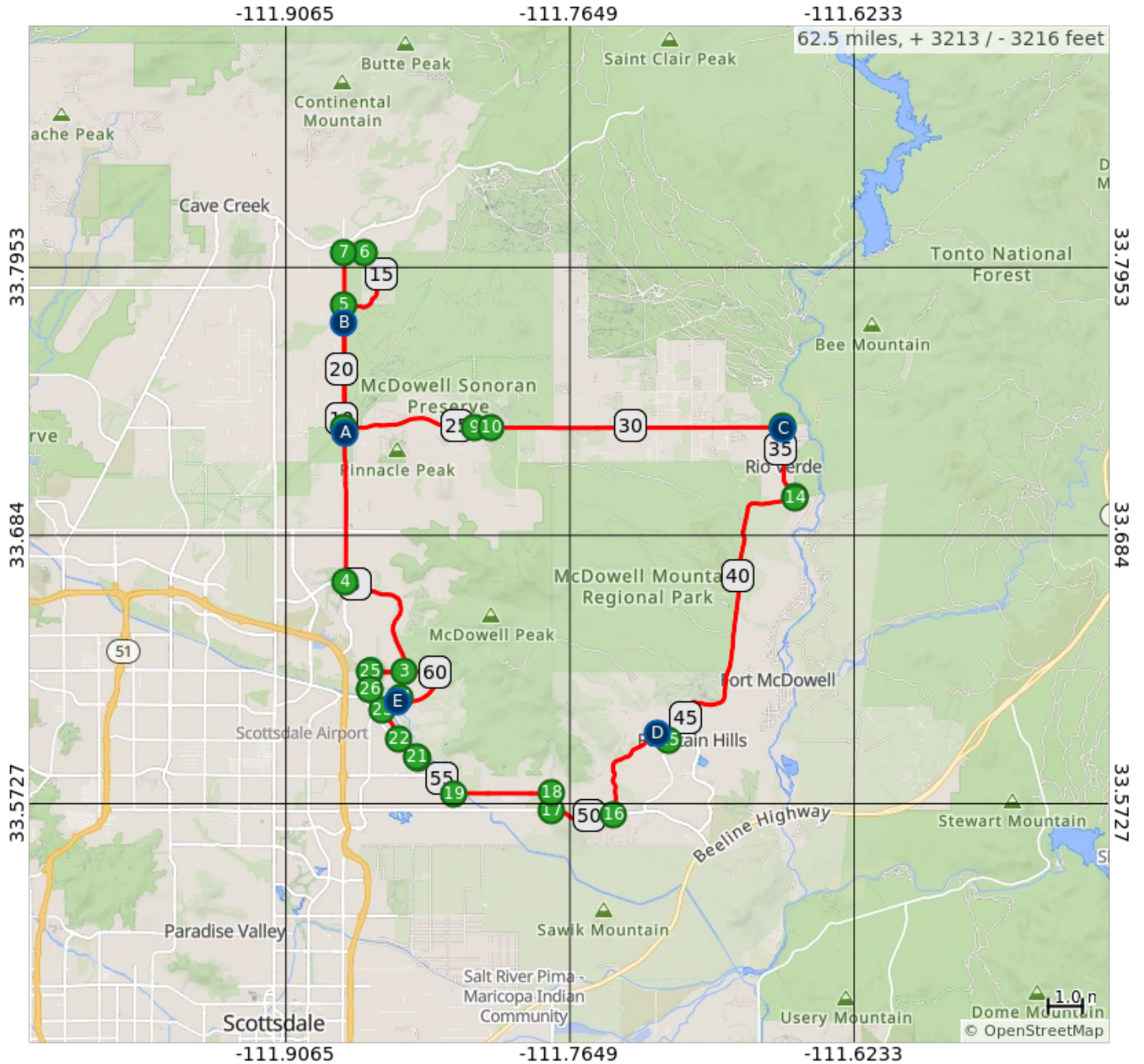
62.5 MILES / 3,214 FEET OF CLIMB

ROUTE SUBJECT TO CHANGE

TDS 2026 Long Route - 62 Miles



A.	Aid Station #1	D.	Aid Station #4
B.	Aid Station #2	E.	Aid Station #5
C.	Aid Station #3		



TDS 2026 Long Route

Num	Dist	Prev	Type	Note	Next
1.	0.0	0.0	📍	Start of route	0.5
2.	0.5	0.5	➔	R onto East Bell Road	1.0
3.	1.5	1.0	➡	L onto North Thompson Peak Parkway	3.8
4.	5.4	3.8	➔	R onto North Pima Road	8.0
5.	13.3	8.0	➔	R onto North Legend Trail Parkway	2.7
6.	16.0	2.7	➡	L onto East Stagecoach Pass Road	0.6
7.	16.6	0.6	➡	L onto North Pima Road	5.0
8.	21.6	5.0	➡	L onto East Dynamite Boulevard	3.8

21.6 miles. +1184/-433 feet

Num	Dist	Prev	Type	Note	Next
14.	36.5	0.1	⬆	Continue onto McDowell Mountain Road	9.3
15.	45.8	9.3	↘	Sharp R onto East Palisades Boulevard	3.5
16.	49.4	3.5	➔	R onto East Shea Boulevard	1.8
17.	51.2	1.8	↘	Sharp R onto North 136th Street	0.5
18.	51.7	0.5	➡	L onto East Via Linda	2.8
19.	54.5	2.8	➔	R onto North Frank Lloyd Wright Boulevard	1.5

18.1 miles. +1116/-1188 feet

Num	Dist	Prev	Type	Note	Next
9.	25.4	3.8	⬆	At roundabout, take exit 2 onto East Rio Verde Drive	0.5
10.	25.9	0.5	⬆	At roundabout, take exit 1 onto East Rio Verde Drive	8.4
11.	34.3	8.4	↗	Keep R and drive toward North Forest Road	0.1
12.	34.3	0.1	↗	Slight R onto North Forest Road	2.1
13.	36.4	2.1	↗	Keep R and drive toward McDowell Mountain Road	0.1

14.8 miles. +6/-1164 feet

Num	Dist	Prev	Type	Note	Next
20.	56.0	1.5	↖	Keep L onto North Frank Lloyd Wright Boulevard and drive toward east sweetwater avenue	0.1
21.	56.1	0.1	➔	R onto North Frank Lloyd Wright Boulevard and drive toward north frank lloyd wright boulevard	0.8
22.	56.9	0.8	➔	R onto North 100th Street	1.0
23.	57.8	1.0	➔	R onto North Thompson Peak Parkway	0.6

3.3 miles. +27/-34 feet

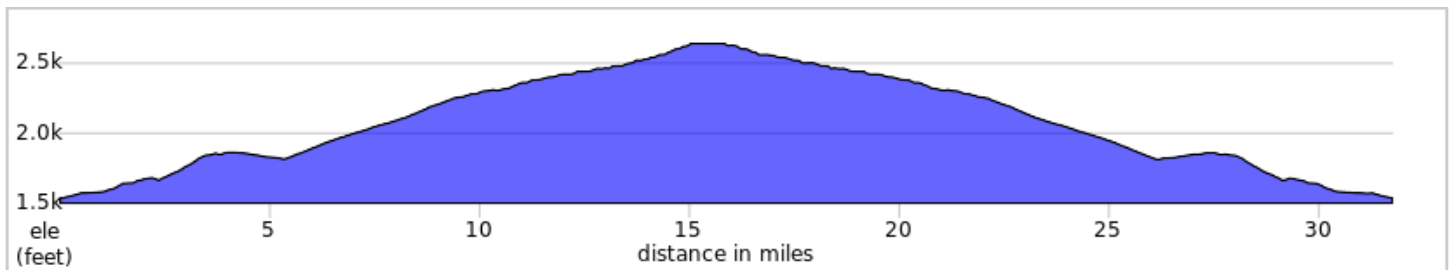
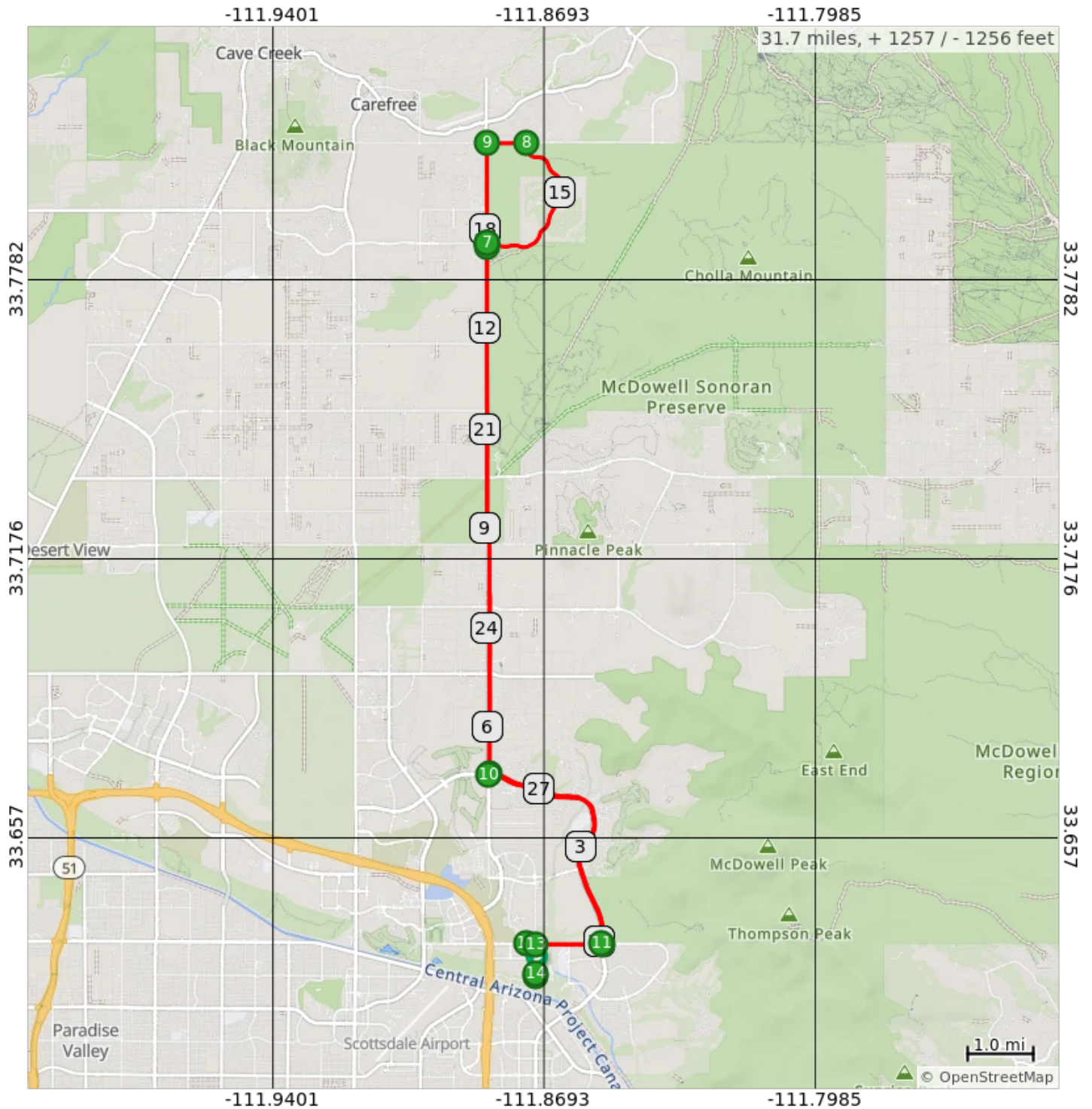
Num	Dist	Prev	Type	Note	Next
24.	58.4	0.6	↘	Sharp R onto East McDowell Mountain Ranch Road	3.6
25.	62.0	3.6	←	L onto North 94th Street	0.5
26.	62.5	0.5	📍	End of route	0.0

4.7 miles. +261/-286 feet

31 mile route TDS



Acceptable 31 mile route



31 mile route TDS

Num	Dist	Prev	Type	Note	Next
1.	0.0	0.0	📍	Start of route	1.5
2.	1.5	1.5	←	L onto N Thompson Peak Pkwy	3.8
3.	5.3	3.8	→	R onto N Pima Rd	8.0
4.	13.3	8.0	→	R onto N Legend Trail Pkwy	0.0
5.	13.3	0.0	←	L onto N Pima Rd	0.0
6.	13.4	0.0	↑	Make a U-turn	0.0
7.	13.4	0.0	→	R onto N Legend Trail Pkwy	2.7
8.	16.1	2.7	←	L onto Stage Coach Pass	0.6
9.	16.7	0.6	←	L onto N Pima Rd	9.5

16.7 miles. +1174/-145 feet

Num	Dist	Prev	Type	Note	Next
10.	26.2	9.5	←	L onto E Thompson Peak Pkwy	3.8
11.	30.0	3.8	→	R onto E Bell Rd	1.1
12.	31.1	1.1	↑	Make a U-turn	0.2
13.	31.3	0.2	→	R onto N 94th St	0.5
14.	31.7	0.5	📍	End of route	0.0

15.1 miles. +65/-336 feet



**Parking
Friday Expo & Crit
& Saturday Event**

**75 PICNIC
TABLES**

WestWorld of Scottsdale
Recently viewed

**BZ VAN PARKING
TRUCK UNLOADING**

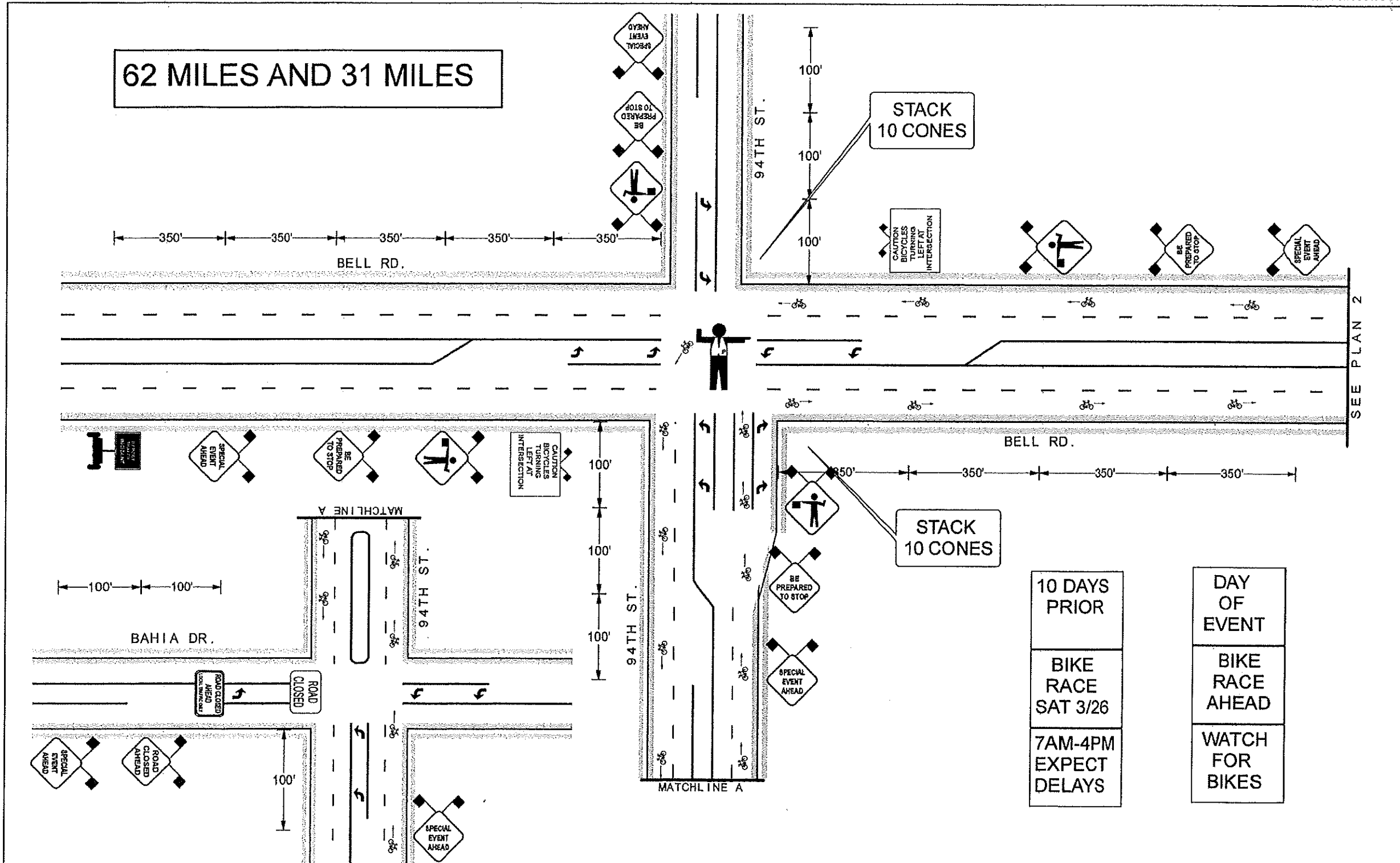
**Parking
Saturday Event**

**Hard
Closure
Sat**

**Ped Rail 1,800 feet –
Delivered on Thursday**

Crit Start Line - Friday
Crit Course - Friday

- A** Crossing Guards
- B** Start/Finish Timing/Announcer
- C** End of Chute turn around
- Timer Vehicles
- D** Medallions
- E** WestWorld Entrances
- Water Wagon
- Ambulance
- HonorHealth Medical Team (First Aid)
- TDS Tents
- Other Tents (Timer/HonorHealth)
- Bike Rack Barricade



AZ BARRICADES LLC
 TRAFFIC CONTROL PROFESSIONALS

520-331-0949

NOT PER SCALE

N

SPEED LIMIT 45

EXISTING SPEED LIMIT

LEGEND

SIGN SIZE (IF APPLICABLE)
 36X36 X 48X48

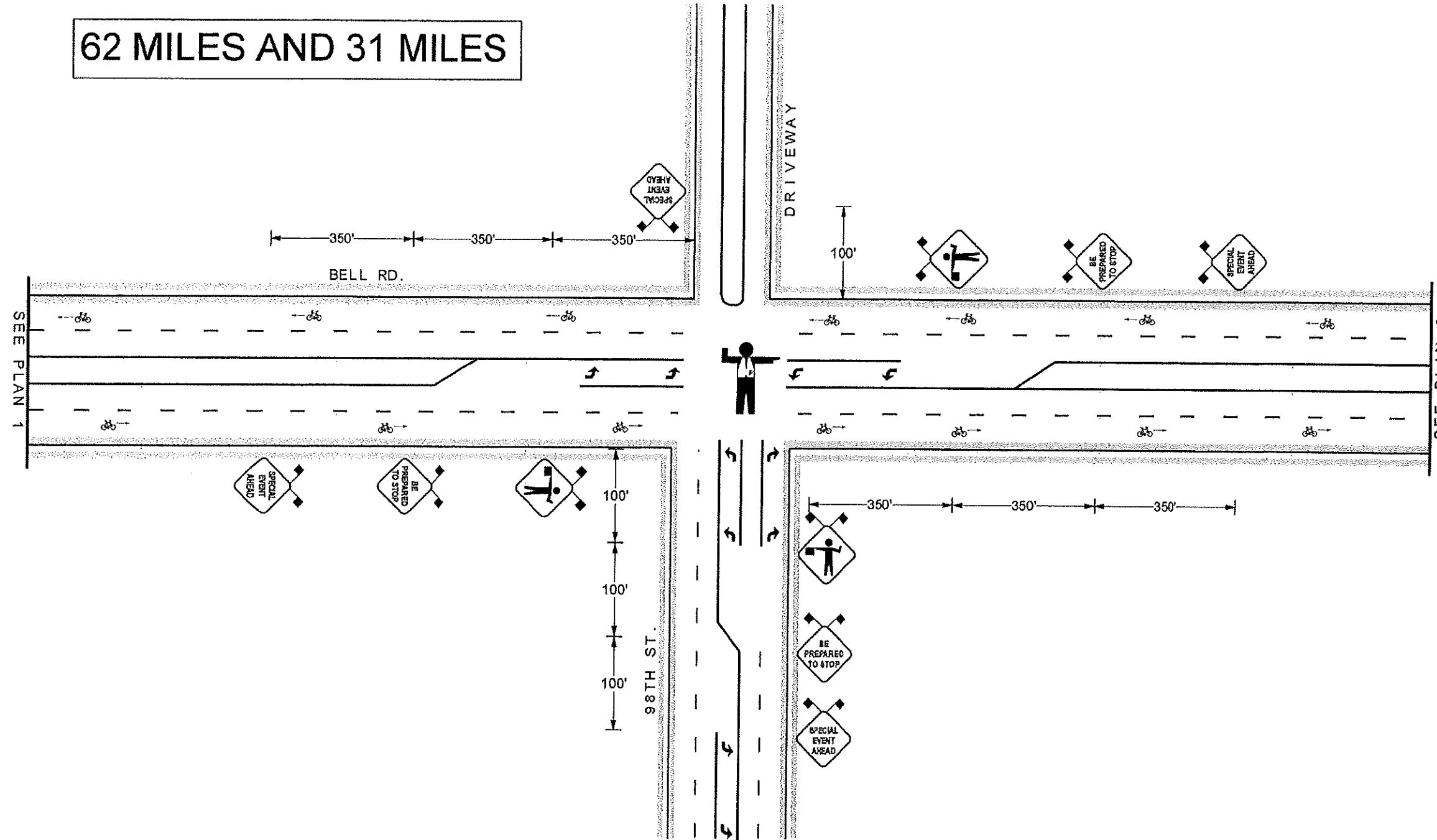
LIGHT TYPE: A ___ B ___ C ___

SPACING:
 TAPER ___ TANGENT ___ CENTER ___

CHANNEL DEVICES
 X

TRAFFIC CONTROL PLAN # 1	
CONTRACTOR : EL TOUR DE SCOTTSDALE	DATE : 3/7/2026
LOCATION : MULTI LOCATIONS	
TIME USAGE : 7 AM - 4 PM	START DATE : 3/28/2026
AGENCY : CITY OF SCOTTSDALE	DRAWN BY : CERT. # 578924 RAMIRO CORELLA

62 MILES AND 31 MILES



AZ BARRICADES, LLC
 TRAFFIC CONTROL PROFESSIONALS
 **520-331-0949**


NOT PER SCALE



SPEED LIMIT 45

EXISTING SPEED LIMIT

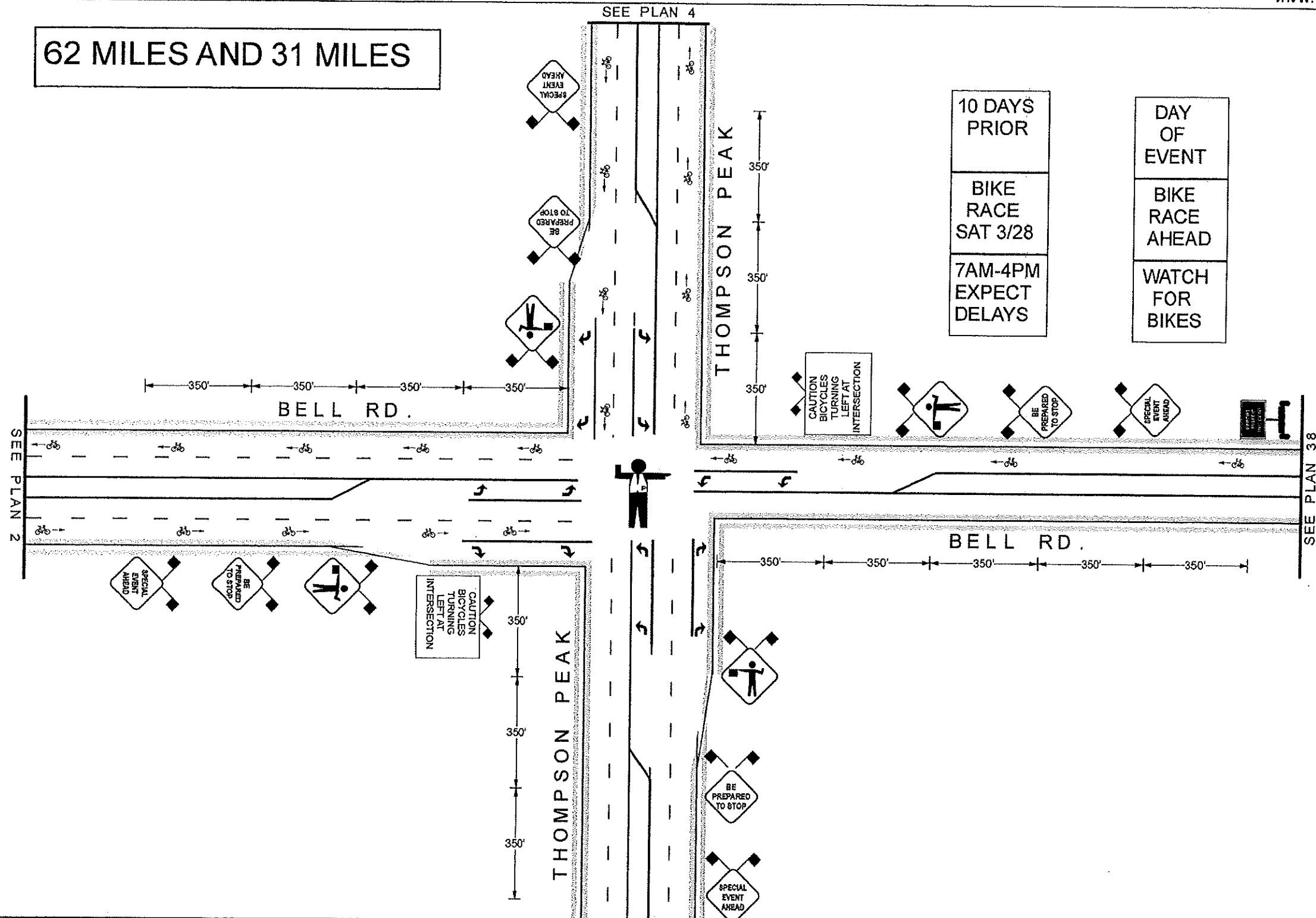
LEGEND

SIGN SIZE (IF APPLICABLE)
 36X36 X 48X48
 LIGHT TYPE: A B C
 SPACING :
 TAPER TANGENT CENTER
 CHANNEL DEVICES


TRAFFIC CONTROL PLAN # 2

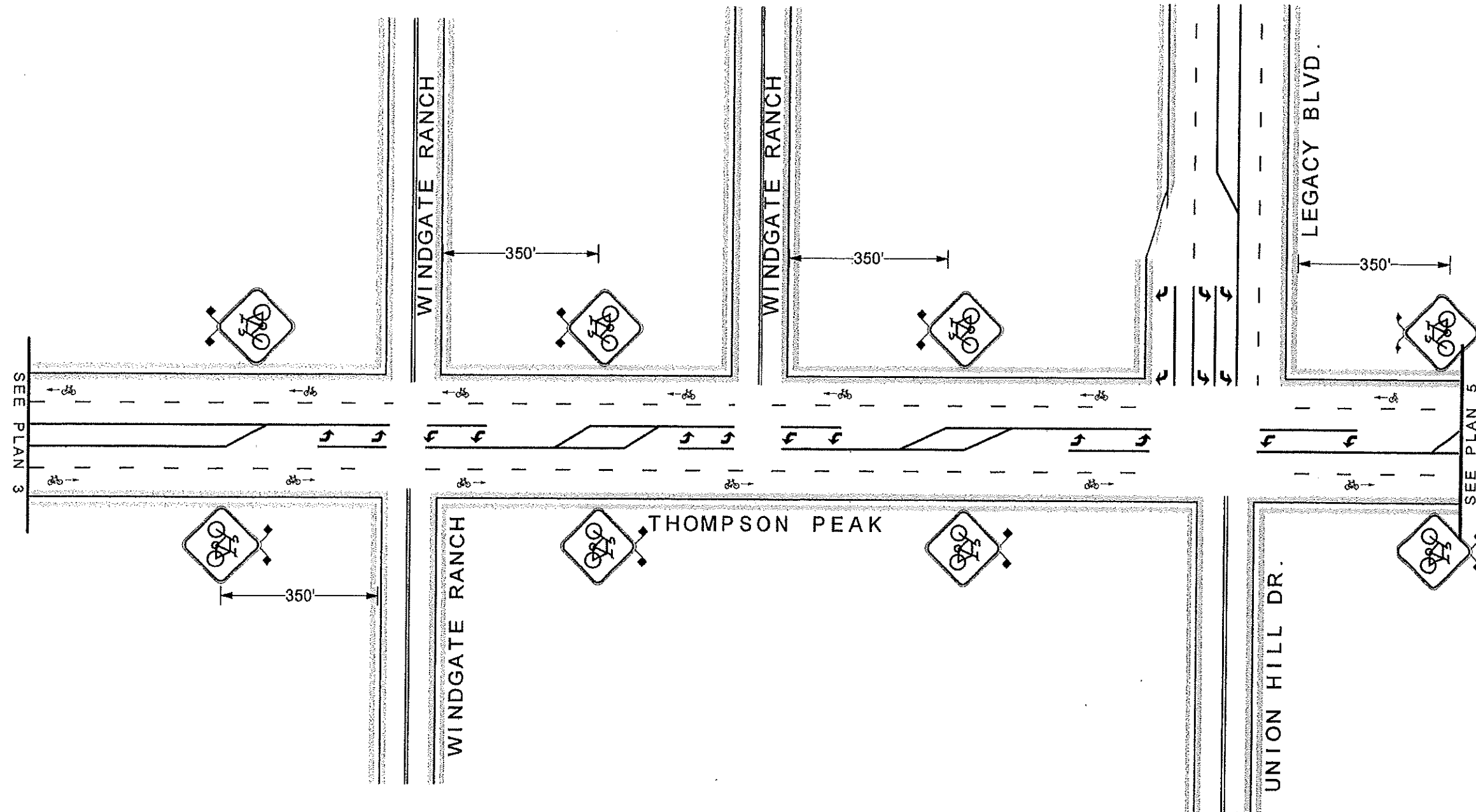
CONTRACTOR : EL TOUR DE SCOTTSDALE		DATE : 3/7/2026
LOCATION : MULTI LOCATIONS		
TIME USAGE : 7 AM - 4 PM	START DATE : 3/28/2026	
AGENCY : CITY OF SCOTTSDALE	DRAWN BY : CERT. # 676924 RAMIRO CORELLA	

62 MILES AND 31 MILES



<p>AZ BARRICADES, LLC TRAFFIC CONTROL PROFESSIONALS 520-331-0949</p>	<p>NOT PER SCALE</p> <p>N</p>	<p>SPEED LIMIT</p> <p>40</p> <p>EXISTING SPEED LIMIT</p>	<p>LEGEND</p> <p>SIGN SIZE (IF APPLICABLE) 36X36 <u>X</u> 48X48</p> <p>LIGHT TYPE: A ___ B ___ C ___</p> <p>SPACING : TAPER ___ TANGENT ___ CENTER ___</p> <p>CHANNEL DEVICES</p>		<p>TRAFFIC CONTROL PLAN # 3</p>			
			<p>CONTRACTOR : EL TOUR DE SCOTTSDALE</p>		<p>DATE : 3/7/2026</p>			
			<p>LOCATION : MULTI LOCATIONS</p>				<p>TIME USAGE : 7 AM - 4 PM</p>	
			<p>AGENCY : CITY OF SCOTTSDALE</p>		<p>START DATE : 3/28/2026</p>		<p>DRAWN BY : CERT. # 578924 RAMIRO CORELLA</p>	

62 MILES AND 31 MILES




AZ BARRICADES, LLC
 TRAFFIC CONTROL PROFESSIONALS
 **520-331-0949**

NOT PER SCALE



SPEED LIMIT
45
 EXISTING SPEED LIMIT

LEGEND

SIGN SIZE (IF APPLICABLE)
 36X36 X 48X48 _____
 LIGHT TYPE: A ___ B ___ C ___
 SPACING :
 TAPER ___ TANGENT ___ CENTER ___
 CHANNEL DEVICES


TRAFFIC CONTROL PLAN # 4

CONTRACTOR : **EL TOUR DE SCOTTSDALE** DATE : **3/7/2026**

LOCATION : **MULTI LOCATIONS**

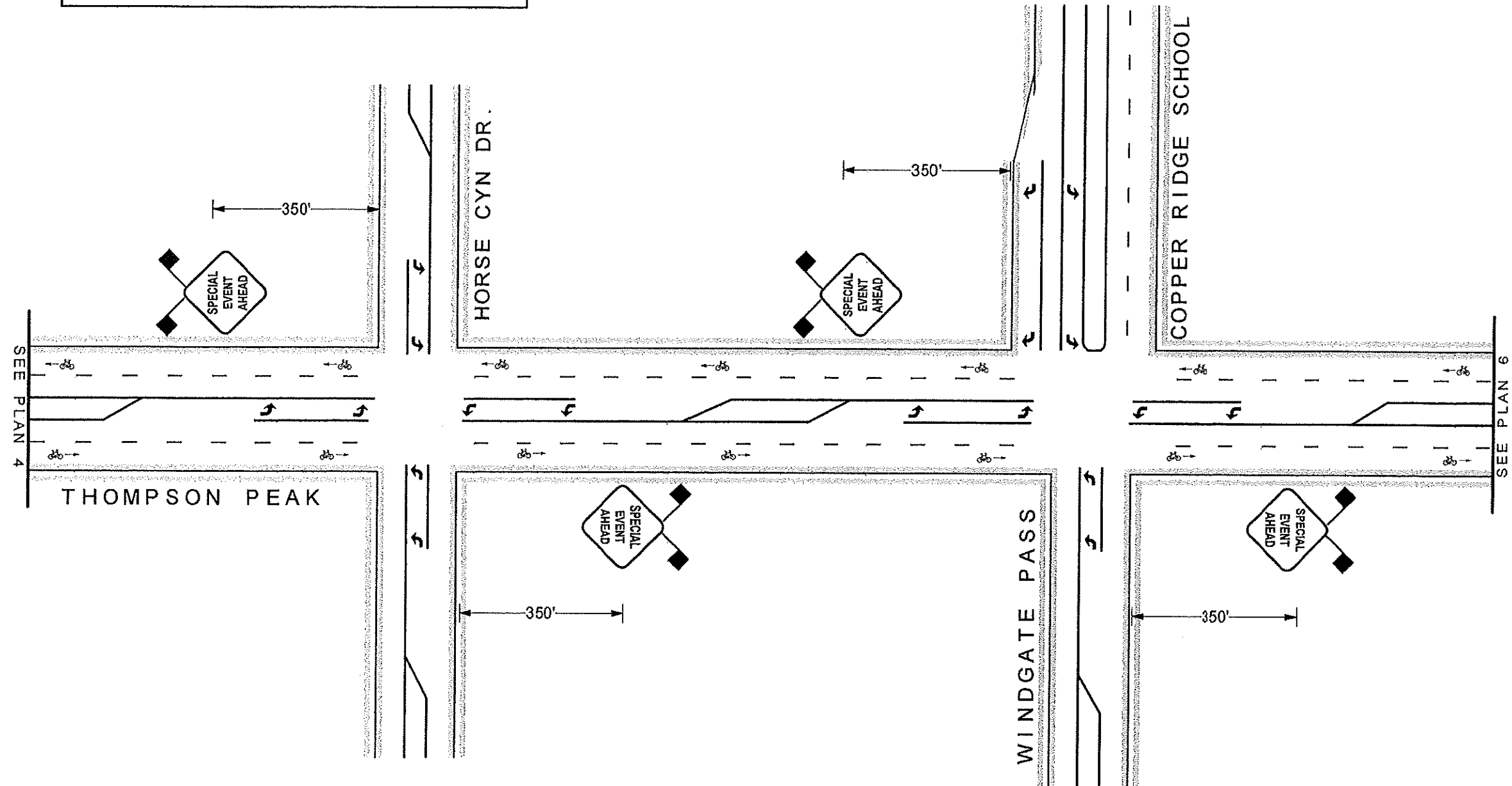
TIME USAGE : **7 AM - 4 PM**

START DATE : **3/28/2026**

AGENCY : **CITY OF SCOTTSDALE**


DRAWN BY : CERT. # 576924
RAMIRO CORELLA

62 MILES AND 31 MILES



AZ BARRICADES LLC
 TRAFFIC CONTROL PROFESSIONALS
520-331-0949

NOT PER SCALE



EXISTING
 SPEED
 LIMIT

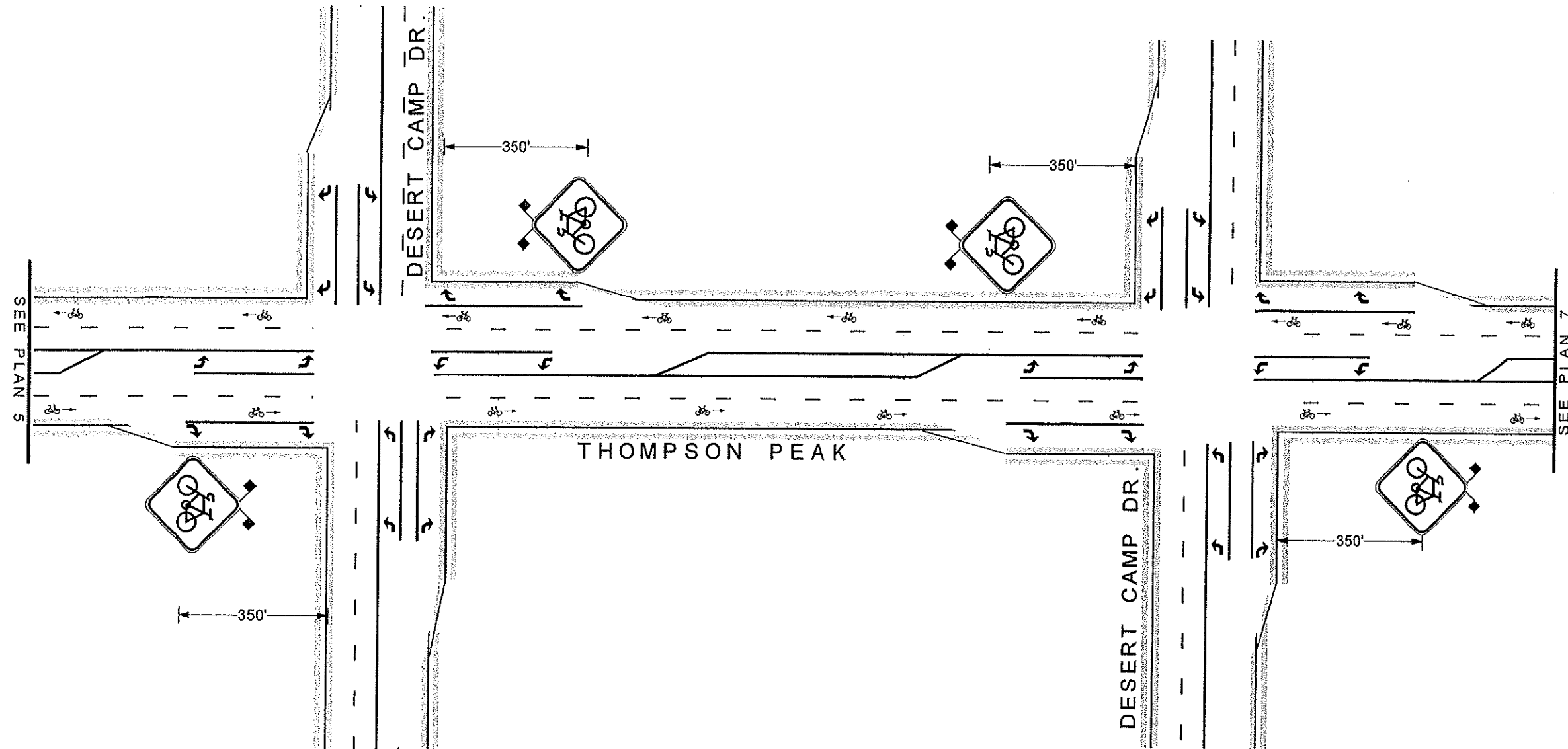
LEGEND

SIGN SIZE (IF APPLICABLE)
 36X36 X 48X48
 LIGHT TYPE: A ___ B ___ C ___
 SPACING :
 TAPER ___ TANGENT ___ CENTER ___
 CHANNEL DEVICES

TRAFFIC CONTROL PLAN # 5

CONTRACTOR : EL TOUR DE SCOTTSDALE	DATE : 3/7/2026
LOCATION : MULTI LOCATIONS	
TIME USAGE : 7AM - 4PM	START DATE : 3/28/2026
AGENCY : CITY OF SCOTTSDALE	DRAWN BY : CERT. # 576924 RAMIRO CORELLA

62 MILES AND 31 MILES




AZ BARRICADES, LLC
 TRAFFIC CONTROL PROFESSIONALS
 **520-331-0949**

NOT PER SCALE



EXISTING
 SPEED
 LIMIT

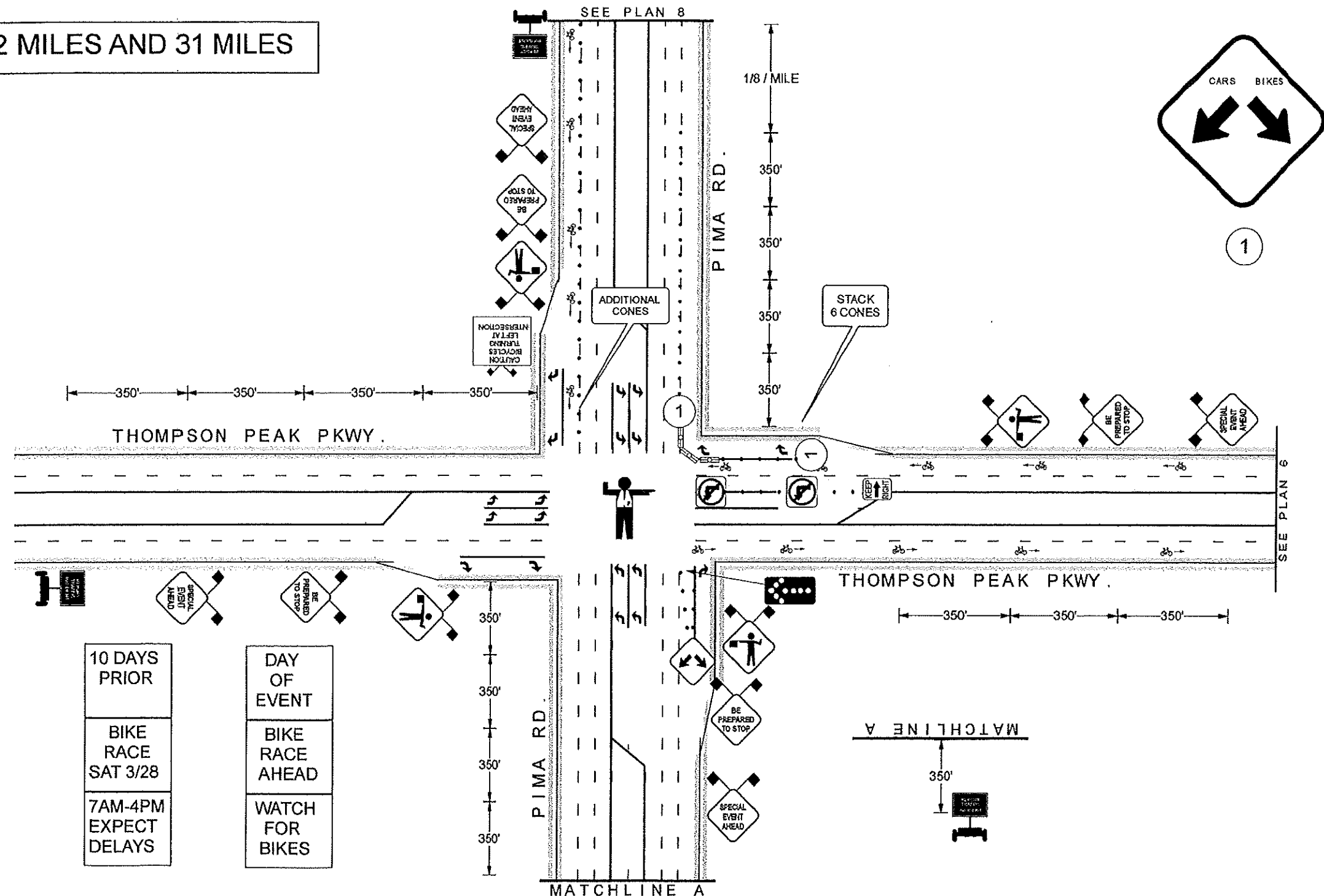
LEGEND

SIGN SIZE (IF APPLICABLE)
 36X36 X 48X48
 LIGHT TYPE: A B C
 SPACING :
 TAPER TANGENT CENTER
 CHANNEL DEVICES


TRAFFIC CONTROL PLAN # 6

CONTRACTOR : EL TOUR DE SCOTTSDALE	DATE : 3/6/2026
LOCATION : MULTI LOCATIONS	
TIME USAGE : 7AM - 4PM	START DATE : 3/28/2026
AGENCY : CITY OF SCOTTSDALE	DRAWN BY : CERT. # 576924 RAMIRO CORELLA

62 MILES AND 31 MILES



10 DAYS PRIOR	DAY OF EVENT
BIKE RACE SAT 3/28	BIKE RACE AHEAD
7AM-4PM EXPECT DELAYS	WATCH FOR BIKES

AZ BARRICADES, LLC
 TRAFFIC CONTROL PROFESSIONALS

520-331-0949

NOT PER SCALE

N

SPEED LIMIT 45

EXISTING SPEED LIMIT

LEGEND

SIGN SIZE (IF APPLICABLE)
 36X36 X 48X48

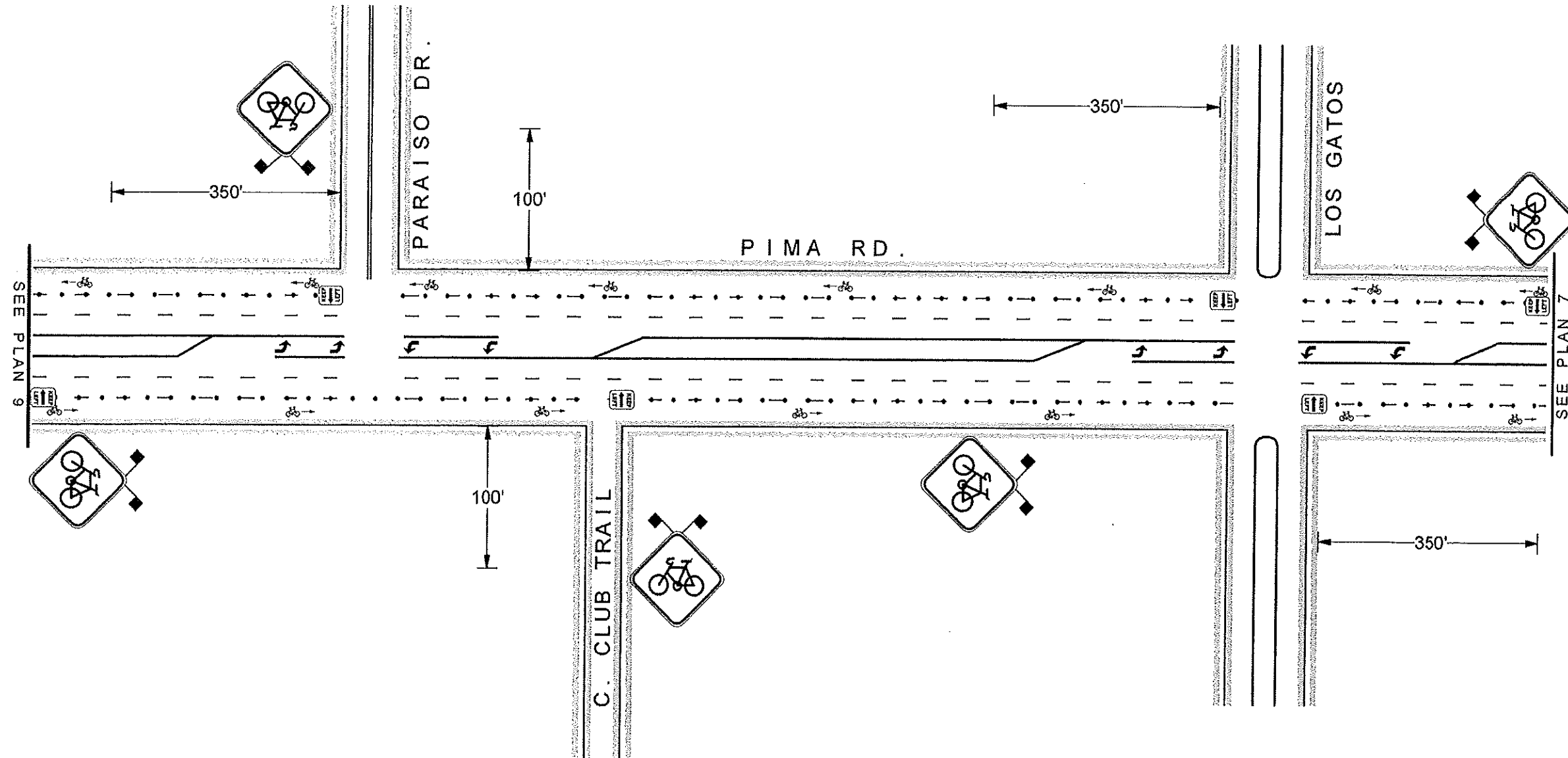
LIGHT TYPE: A B C

SPACING : TAPER 40' TANGENT 160' CENTER

CHANNEL DEVICES WATER BARRIER

TRAFFIC CONTROL PLAN # 7	
CONTRACTOR : EL TOUR DE SCOTTSDALE	DATE : 3/7/2026
LOCATION : MULTI LOCATIONS	
TIME USAGE : 7 AM - 4 PM	START DATE : 3/28/2026
AGENCY : CITY OF SCOTTSDALE	DRAWN BY : CERT. # 576924 RAMIRO CORELLA

62 MILES AND 31 MILES



AZ BARRICADES, LLC
 TRAFFIC CONTROL PROFESSIONALS
 **520-331-0949**


NOT PER SCALE



SPEED LIMIT
45

EXISTING
 SPEED
 LIMIT

LEGEND

SIGN SIZE (IF APPLICABLE)
 36X36 X 48X48
 LIGHT TYPE: A ___ B ___ C ___
 SPACING :
 TAPER 40' TANGENT 150' CENTER ___
 CHANNEL DEVICES


TRAFFIC CONTROL PLAN # 8

CONTRACTOR : EL TOUR DE SCOTTSDALE	DATE : 3/7/2026
LOCATION : MULTI LOCATIONS	
TIME USAGE : 7AM - 4PM	START DATE : 3/28/2026
AGENCY : CITY OF SCOTTSDALE	DRAWN BY : CERT. # 576924 RAMIRO CORELLA

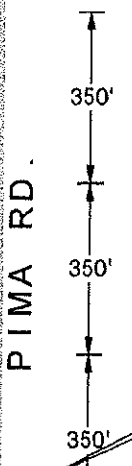
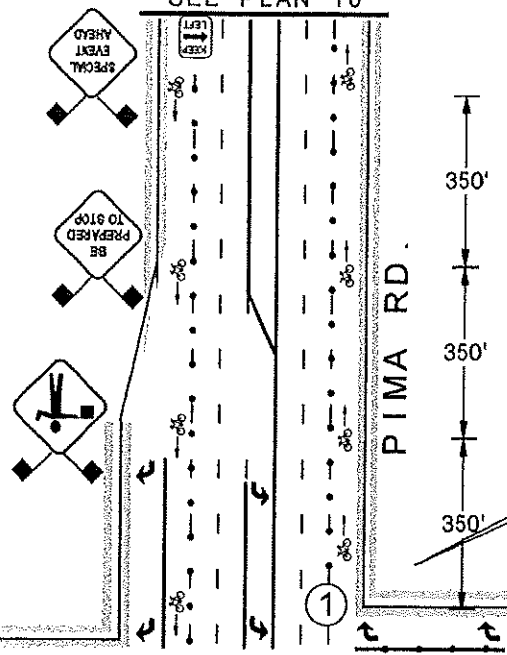
62 MILES AND 31 MILES

OFFICER WILL NEED TO DIRECT ALL RIGHT TURNING MOVEMENTS

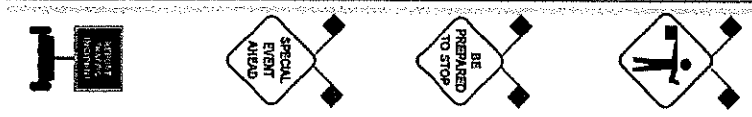
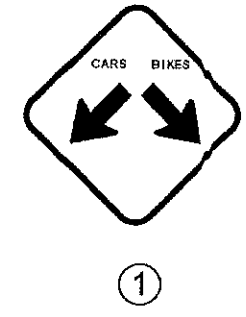


PINNACLE PEAK

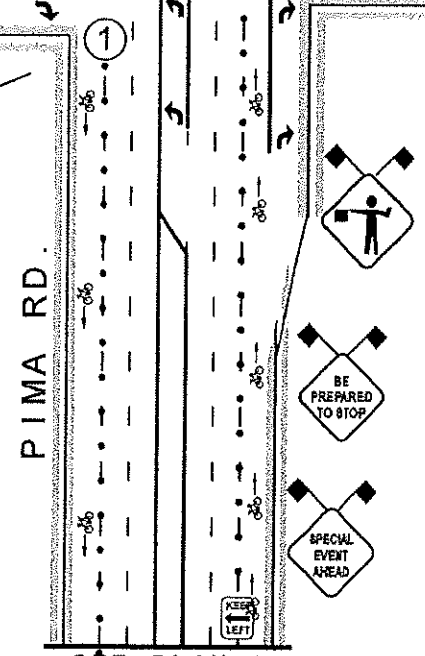
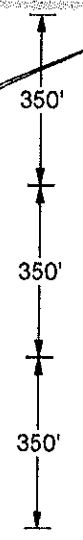
SEE PLAN 10



STACK 10 CONES

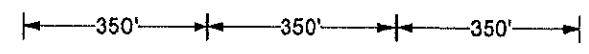


STACK 10 CONES



SEE PLAN 8

PINNACLE PEAK



10 DAYS PRIOR
BIKE RACE SAT 3/28
7AM-4PM EXPECT DELAYS

DAY OF EVENT
BIKE RACE AHEAD
WATCH FOR BIKES

AZ BARRICADES, LLC
TRAFFIC CONTROL PROFESSIONALS
520-331-0949



SPEED LIMIT 45
EXISTING SPEED LIMIT

LEGEND

SIGN SIZE (IF APPLICABLE)
36X36 X 48X48

LIGHT TYPE: A ___ B ___ C ___

SPACING : TAPER 40' TANGENT 40' CENTER ___


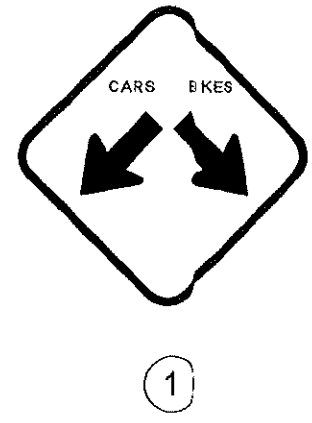
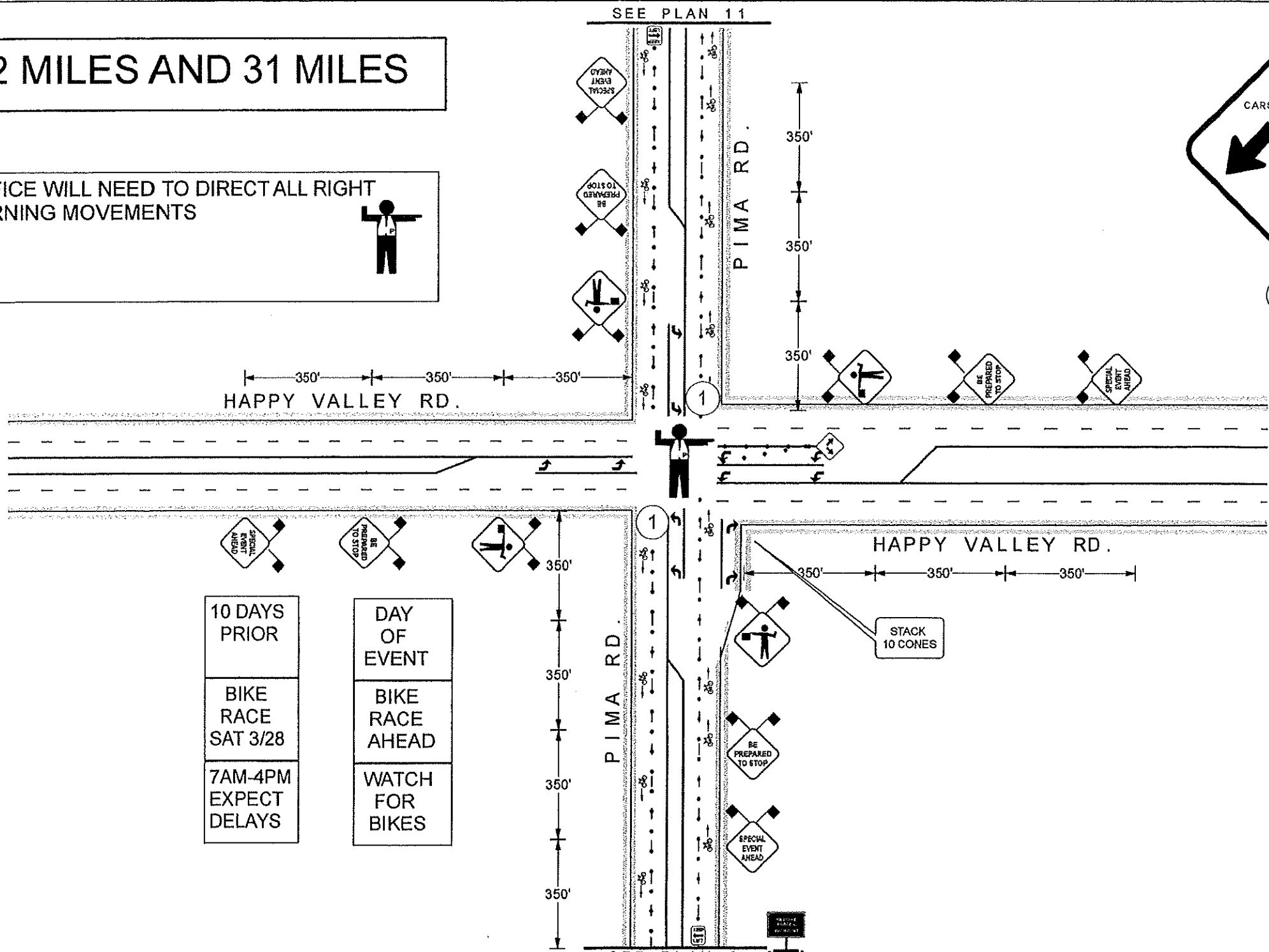
CHANNEL DEVICES
I / A x [] [] []

TRAFFIC CONTROL PLAN # 9



CONTRACTOR : EL TOUR DE SCOTTSDALE		DATE : 3/7/2026
LOCATION : MULTI LOCATIONS		
TIME USAGE : 7AM - 4PM		START DATE : 3/28/2026
AGENCY : CITY OF SCOTTSDALE		DRAWN BY : CERT. # 576924 RAMIRO CORELLA

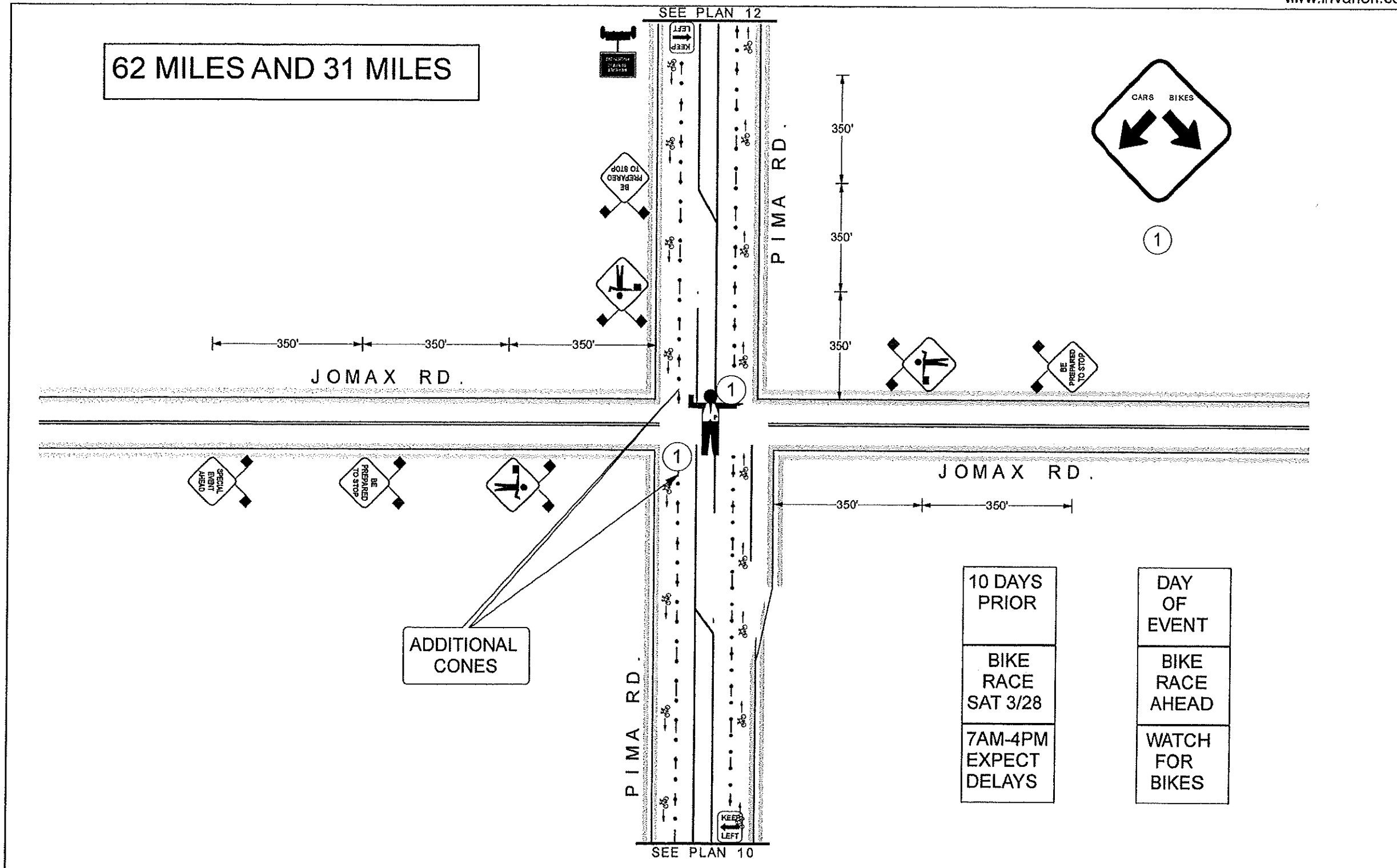
62 MILES AND 31 MILES

OFFICE WILL NEED TO DIRECT ALL RIGHT TURNING MOVEMENTS

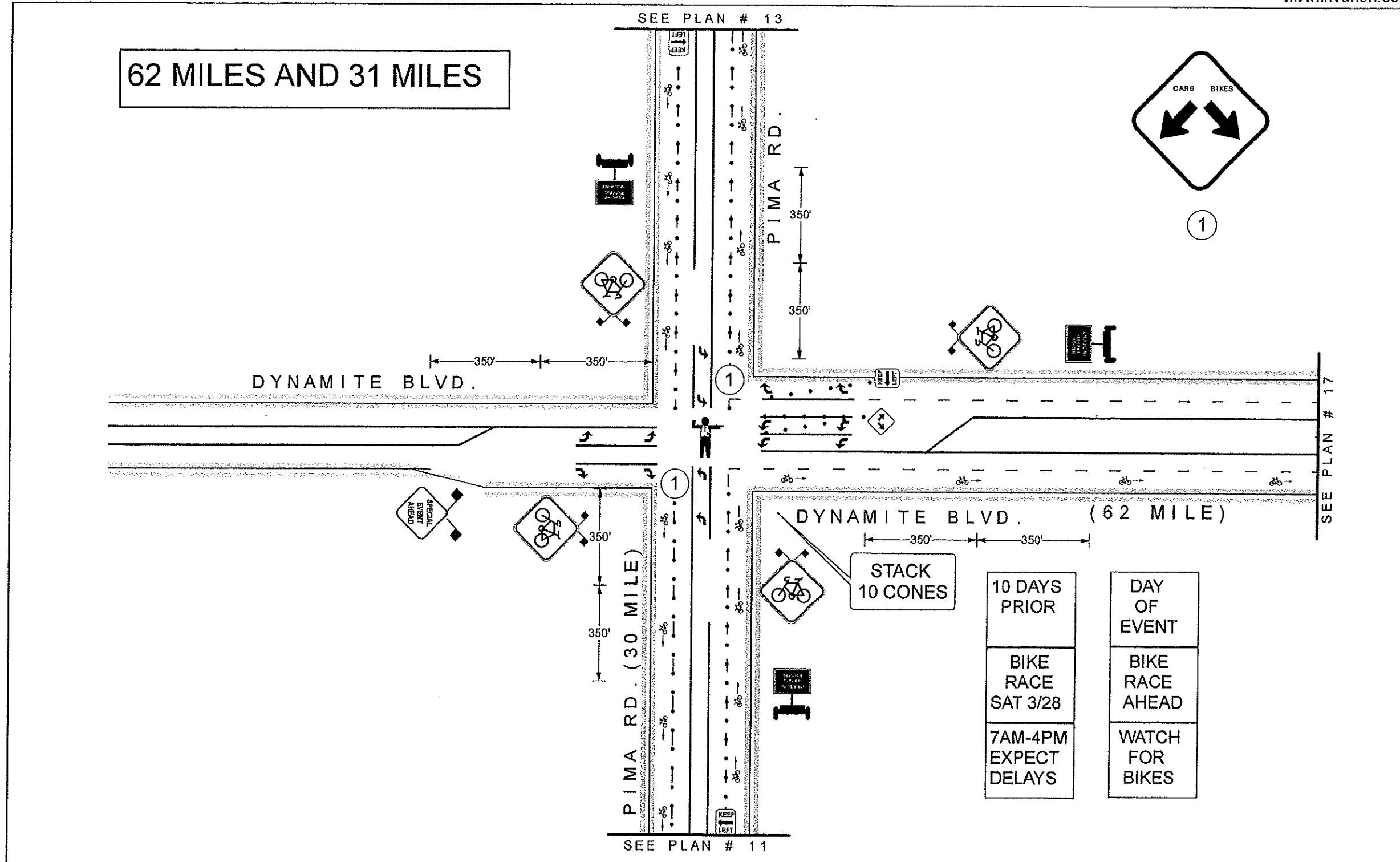



10 DAYS PRIOR	DAY OF EVENT
BIKE RACE SAT 3/28	BIKE RACE AHEAD
7AM-4PM EXPECT DELAYS	WATCH FOR BIKES

 <p>AZ BARRICADES TRAFFIC CONTROL PROFESSIONALS 520-331-0949</p>	<p>NOT PER SCALE</p> <p>N</p> 	<p>SPEED LIMIT</p> <p>50</p> <p>EXISTING SPEED LIMIT</p>	<p>LEGEND</p> <p>SIGN SIZE (IF APPLICABLE) 36X36 X 48X48</p> <p>LIGHT TYPE: A ___ B ___ C ___</p> <p>SPACING : TAPER 40' TANGENT 160' CENTER</p> <p>CHANNEL DEVICES I / A x []</p>	<p>TRAFFIC CONTROL PLAN # 10</p>				
			<p>CONTRACTOR : EL TOUR DE SCOTTSDALE</p>		<p>DATE : 3/7/2026</p>			
			<p>LOCATION : MULTI LOCATIONS</p>				<p>TIME USAGE : 7AM - 4PM</p>	<p>START DATE : 3/28/2026</p>
			<p>AGENCY : CITY OF SCOTTSDALE</p>		<p>DRAWN BY : CERT. # 576924 RAMIRO CORELLA</p>			



<p>AZ BARRICADES LLC TRAFFIC CONTROL PROFESSIONALS 520-331-0949</p>	NOT PER SCALE	<p>EXISTING SPEED LIMIT</p>	<p>LEGEND</p> <p>SIGN SIZE (IF APPLICABLE) 36X36 X 48X48</p> <p>LIGHT TYPE: A ___ B ___ C ___</p> <p>SPACING : TAPER 40' TANGENT 160' CENTER ___</p> <p>CHANNEL DEVICES X</p>		<p>TRAFFIC CONTROL PLAN # 11</p>		
	<p>N</p>		<p>CONTRACTOR : EL TOUR DE SCOTTSDALE</p>		<p>DATE : 3/7/2026</p>		
			<p>LOCATION : MULTI LOCATIONS</p>				<p>TIME USAGE : 7AM - 4PM</p>
	<p>AGENCY : CITY OF SCOTTSDALE</p>			<p>START DATE : 3/28/2026</p> <p>DRAWN BY : (CERT. # 578924) RAMIRO CORELLA</p>			



AZ BARRICADES, LLC
 TRAFFIC CONTROL PROFESSIONALS


520-331-0949

NOT PER SCALE



SPEED LIMIT
55
 EXISTING SPEED LIMIT

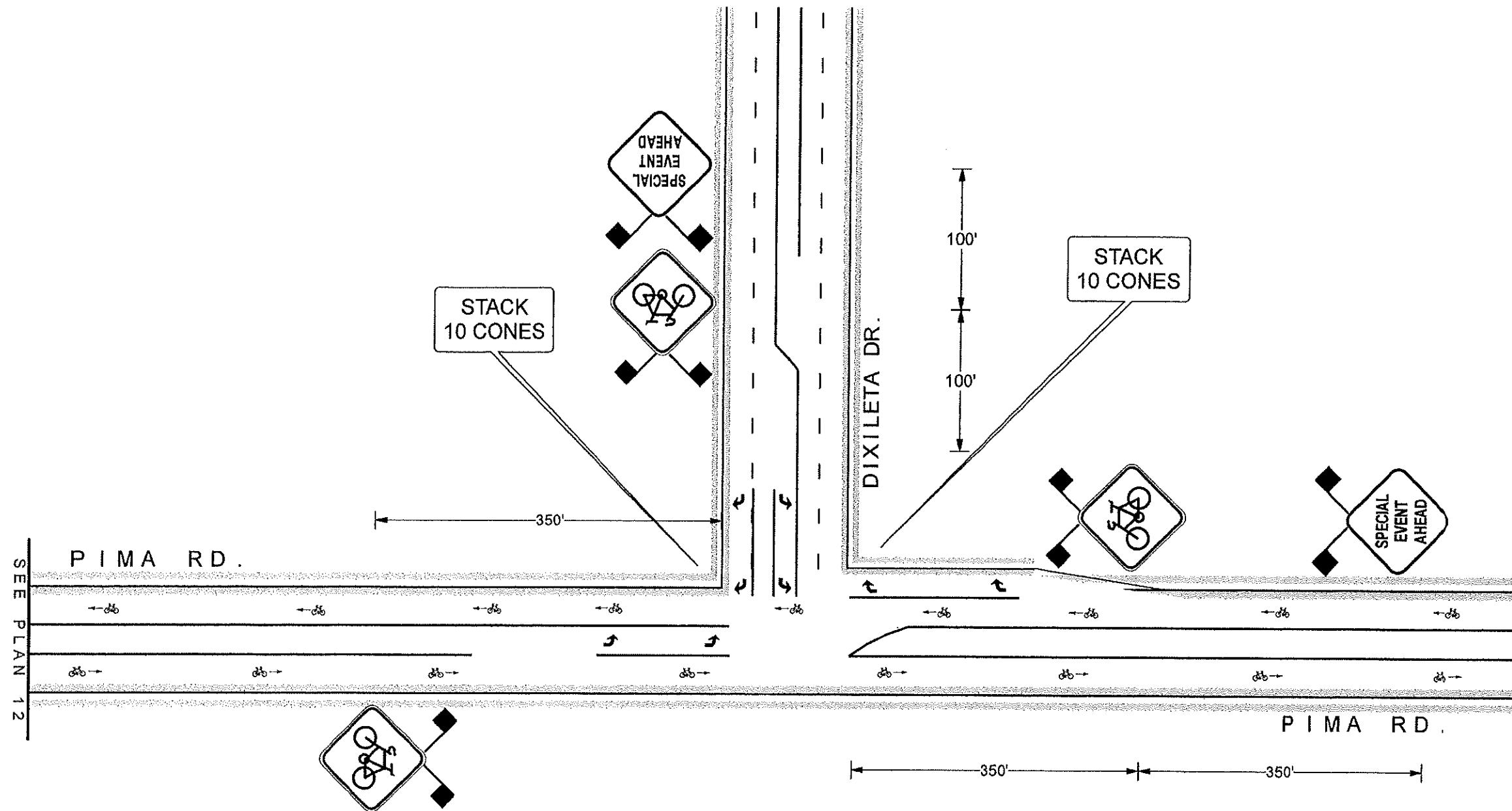
LEGEND

SIGN SIZE (IF APPLICABLE)
 36X36 X 48X48
 LIGHT TYPE: A ___ B ___ C ___
 SPACING : TAPER 40' TANGENT 160' CENTER ___
 CHANNEL DEVICES


TRAFFIC CONTROL PLAN # 12

CONTRACTOR : EL TOUR DE SCOTTSDALE	DATE : 3/7/2026
LOCATION : MULTI LOCATIONS	
TIME USAGE : 7 AM - 4 PM	START DATE : 3/28/2026
AGENCY : CITY OF SCOTTSDALE	DRAWN BY : CERT. # 576924 RAMIRO CORELLA

62 MILES AND 31 MILES



SEE PLAN 12

AZ BARRICADES, LLC
 TRAFFIC CONTROL PROFESSIONALS
 520-331-0949

NOT PER SCALE



SPEED LIMIT 55

EXISTING SPEED LIMIT

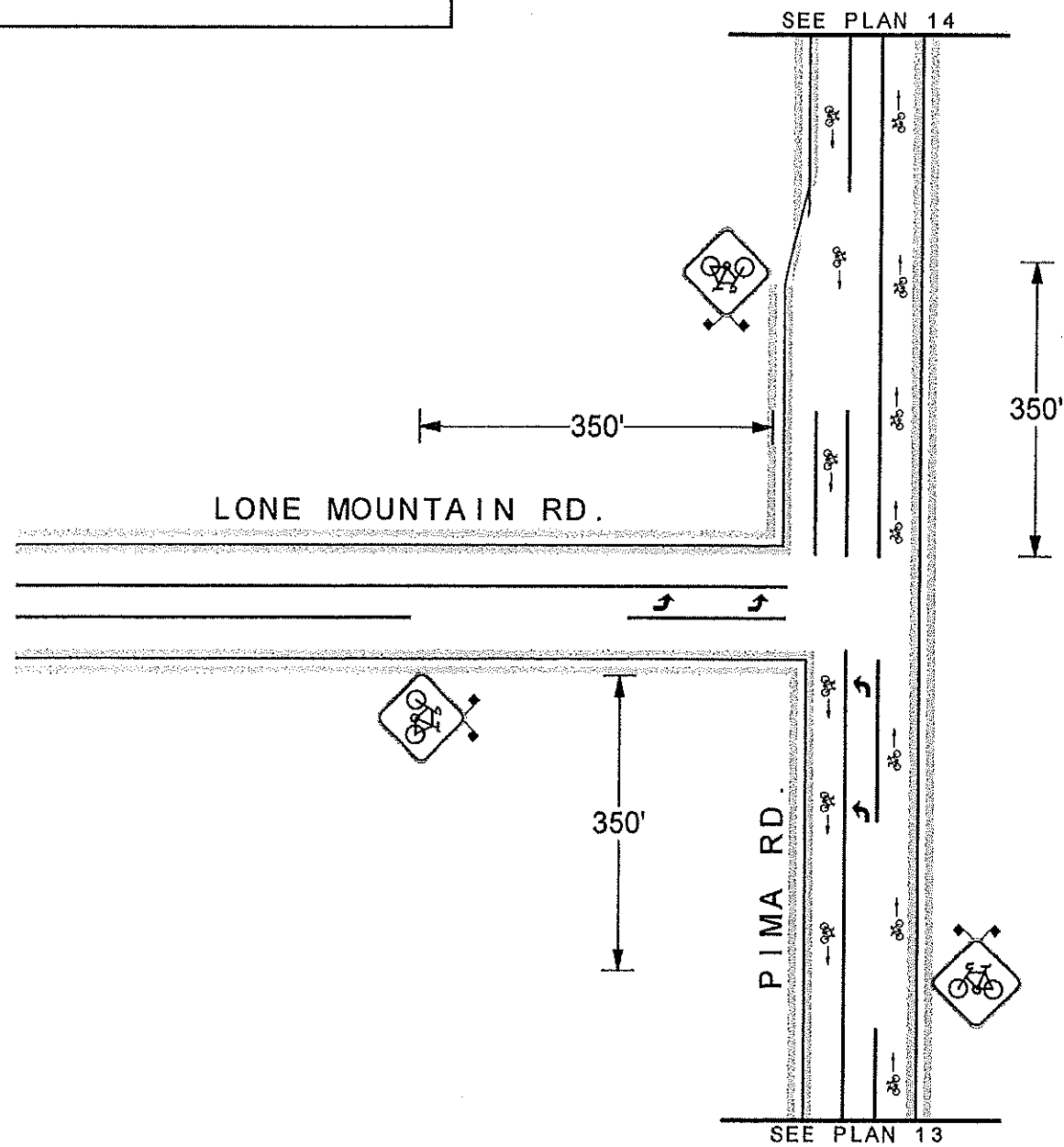
LEGEND

SIGN SIZE (IF APPLICABLE)
 36X36 X 48X48
 LIGHT TYPE: A ___ B ___ C ___
 SPACING :
 TAPER ___ TANGENT ___ CENTER ___
 CHANNEL DEVICES
 X

TRAFFIC CONTROL PLAN # 13

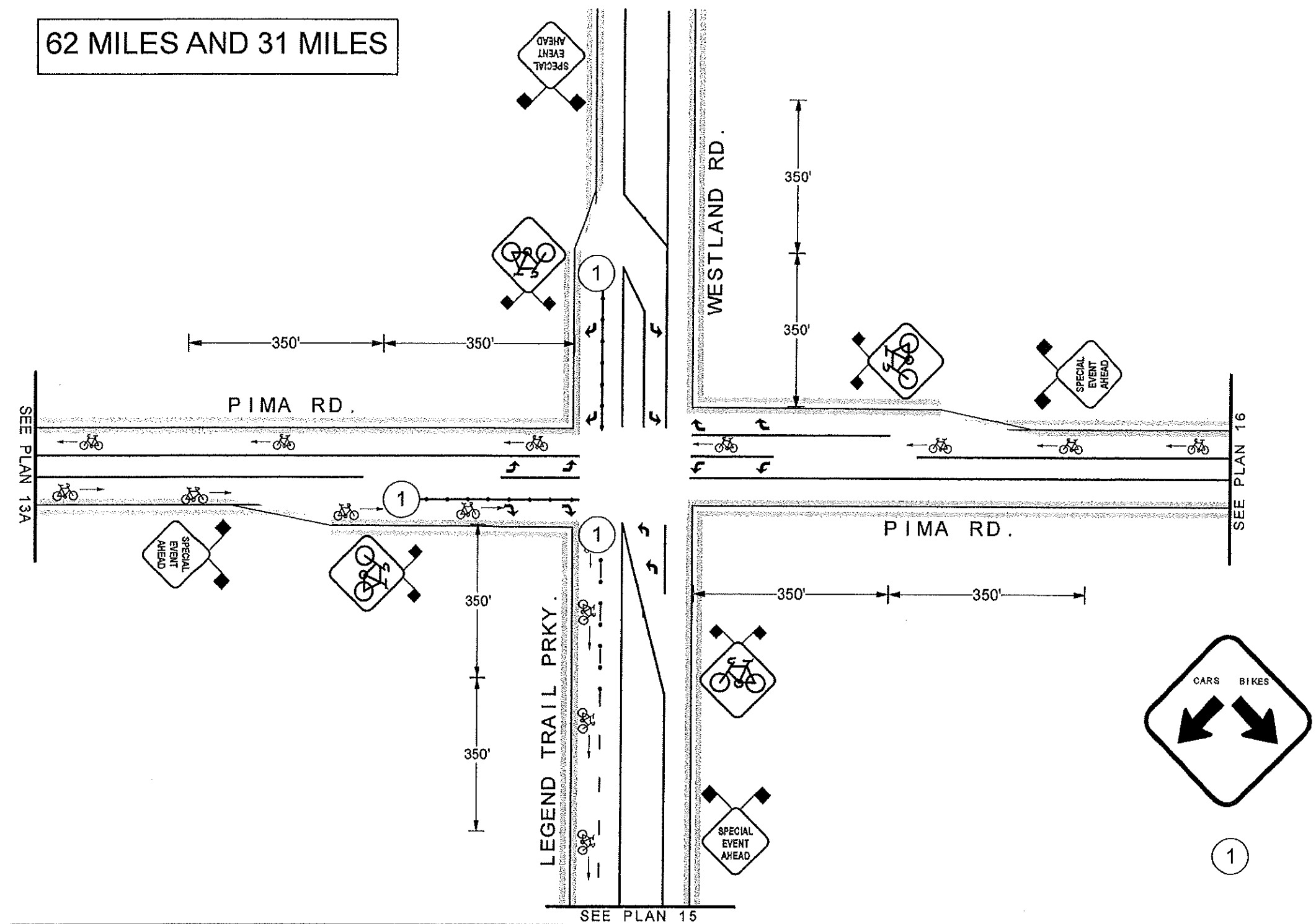
CONTRACTOR : EL TOUR DE SCOTTSDALE	DATE : 3/7/2026
LOCATION : MULTI LOCATIONS	
TIME USAGE : 7 AM - 4 PM	START DATE : 3/28/2026
AGENCY : CITY OF SCOTTSDALE	DRAWN BY : CERT. # 576924 RAMIRO CORELLA

62 MILES AND 31 MILES



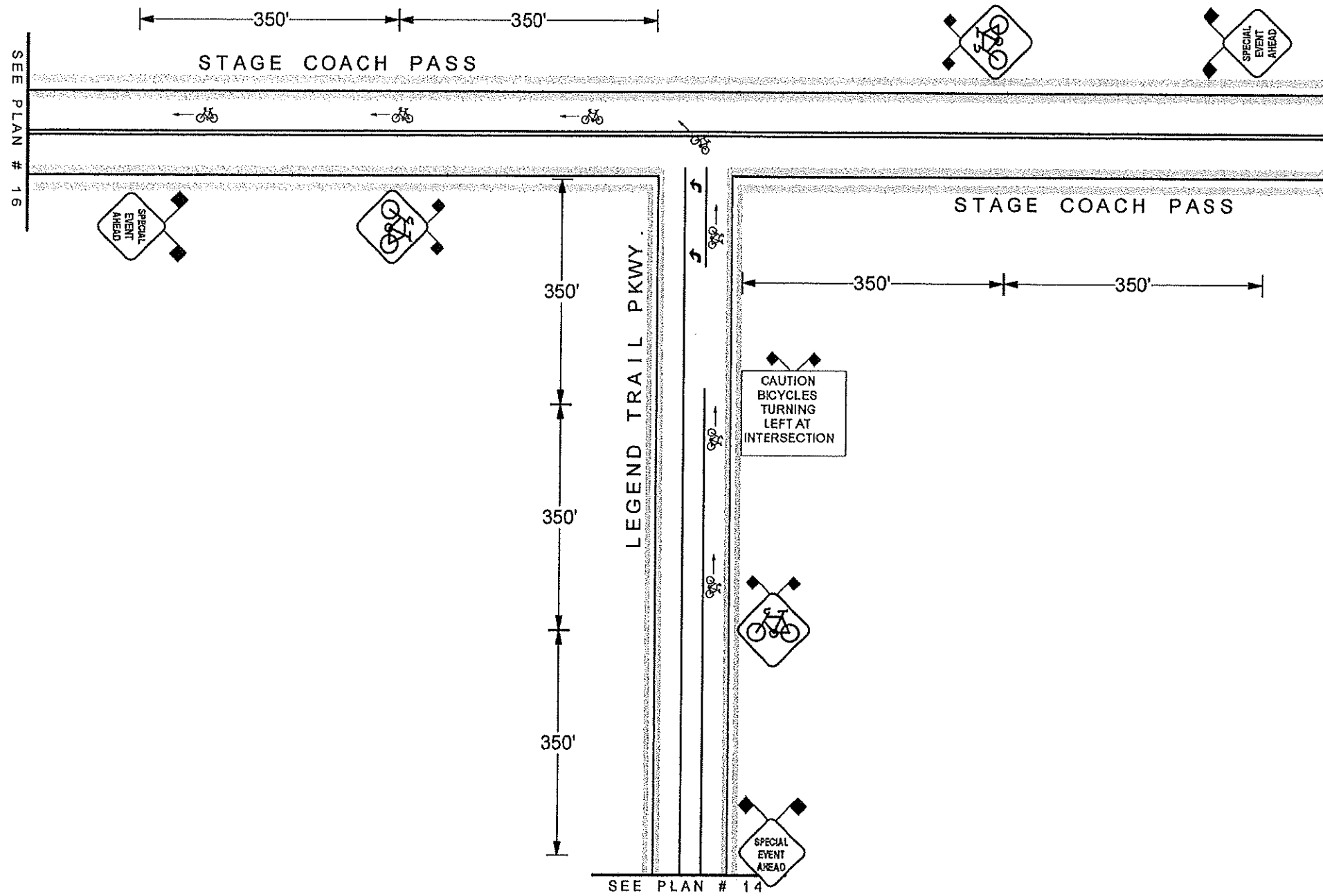
<p>AZ BARRICADES, LLC TRAFFIC CONTROL PROFESSIONALS 520-331-0949</p>	<p>NOT PER SCALE</p> <p>N</p>	<p>SPEED LIMIT 50</p> <p>EXISTING SPEED LIMIT</p>	<p>LEGEND</p> <p>SIGN SIZE (IF APPLICABLE) 36X36 X 48X48</p> <p>LIGHT TYPE: A ___ B ___ C ___</p> <p>SPACING : TAPER ___ TANGENT ___ CENTER ___</p> <p>CHANNEL DEVICES </p>		<p>TRAFFIC CONTROL PLAN # 13A</p>			
			<p>CONTRACTOR : EL TOUR DE SCOTTSDALE</p>		<p>DATE : 3/7/2026</p>			
			<p>LOCATION : MULTI LOCATIONS</p>				<p>TIME USAGE : 7AM - 4PM</p>	
			<p>AGENCY : CITY OF SCOTTSDALE</p>		<p>START DATE : 3/28/2026</p>		<p>DRAWN BY : CERT. # 576924 RAMIRO CORELLA</p>	

62 MILES AND 31 MILES



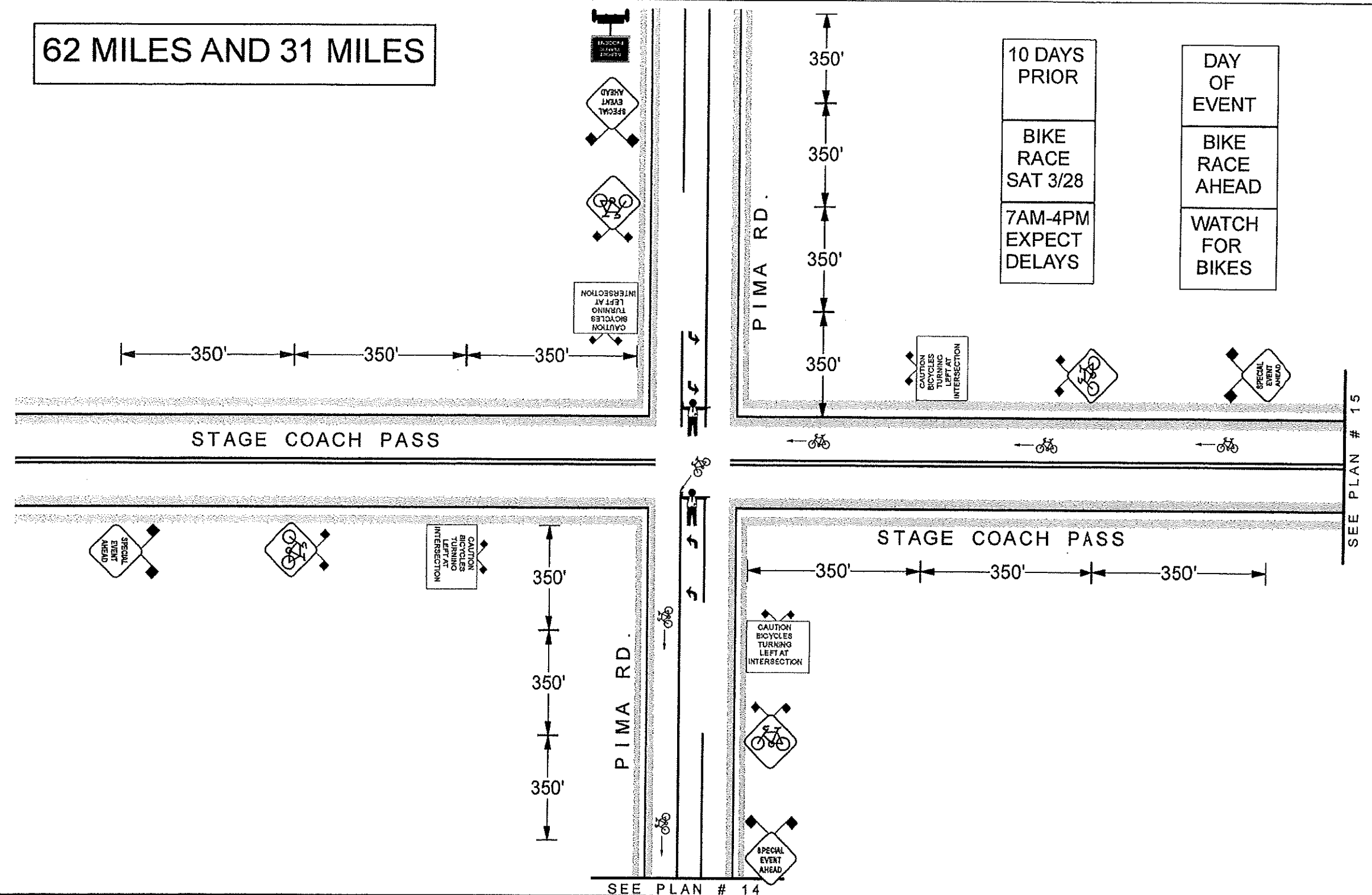
<p>AZ BARRICADES, LLC TRAFFIC CONTROL PROFESSIONALS 520-331-0949</p>	<p>NOT PER SCALE</p>	<p>EXISTING SPEED LIMIT</p>	<p>LEGEND</p>		<p>TRAFFIC CONTROL PLAN # 14</p>	
			<p>SIGN SIZE (IF APPLICABLE) 36X36 X 48X48</p>	<p>CONTRACTOR : EL TOUR DE SCOTTSDALE</p>	<p>DATE : 3/7/2026</p>	
			<p>LIGHT TYPE: A ___ B ___ C ___</p>	<p>LOCATION : MULTI LOCATIONS</p>		
			<p>SPACING : TAPER ___ TANGENT ___ CENTER ___</p>	<p>TIME USAGE : 7AM - 4PM</p>	<p>START DATE : 3/28/2026</p>	
<p>CHANNEL DEVICES </p>	<p>AGENCY : CITY OF SCOTTSDALE</p>	<p>DRAWN BY : CERT. # 576924 RAMIRO CORELLA</p>				

62 MILES AND 31 MILES



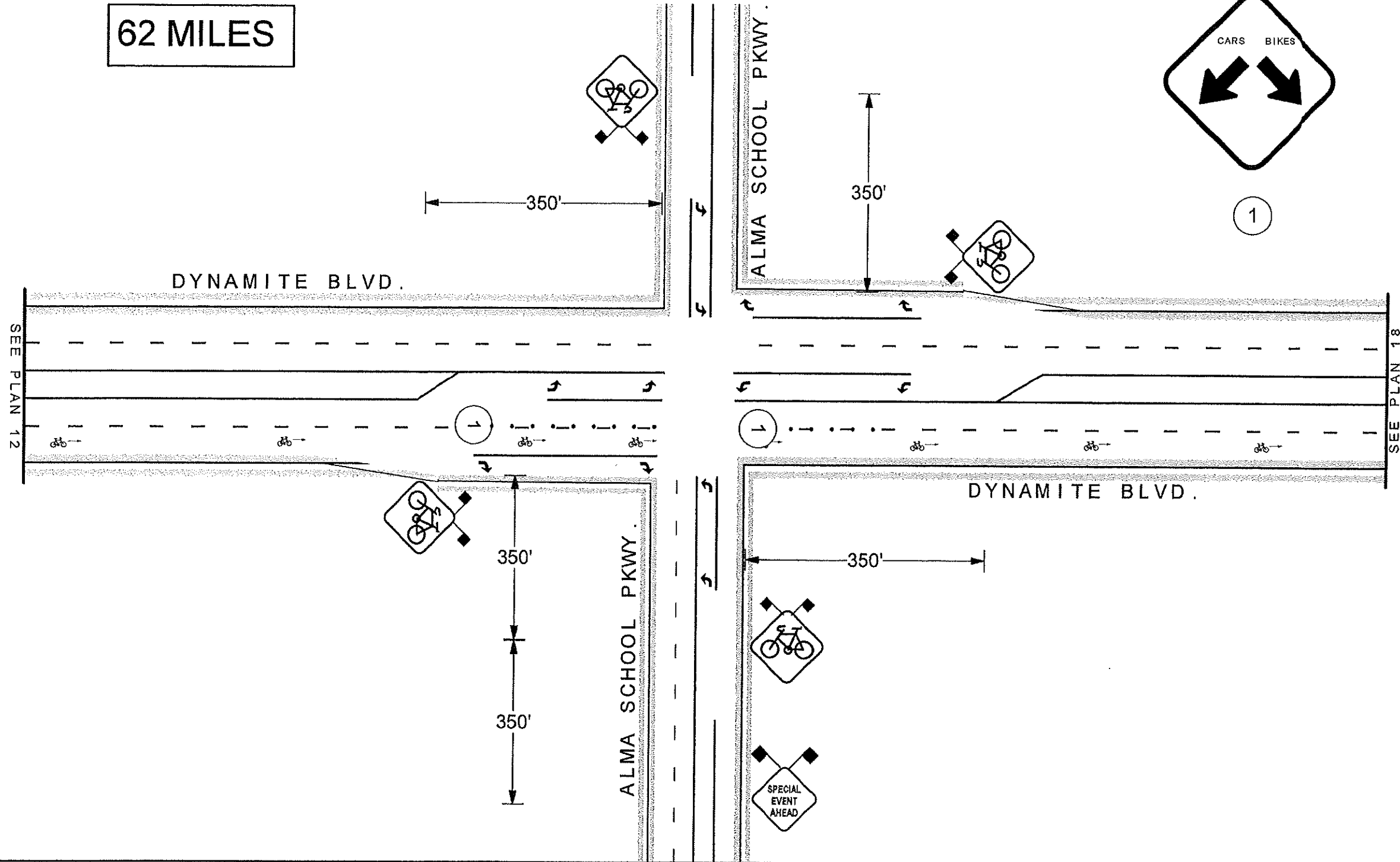
<p>AZ BARRICADES, LLC TRAFFIC CONTROL PROFESSIONALS 520-331-0949</p>	<p>NOT PER SCALE</p> <p>N</p>	<p>SPEED LIMIT</p> <p>45</p> <p>EXISTING SPEED LIMIT</p>	<p>LEGEND</p>		<p>TRAFFIC CONTROL PLAN # 15</p>			
			<p>SIGN SIZE (IF APPLICABLE) 36X36 <u> X </u> 48X48 <u> </u></p>		<p>CONTRACTOR : EL TOUR DE SCOTTSDALE</p>		<p>DATE : 3/7/2026</p>	
			<p>LIGHT TYPE: A <u> </u> B <u> </u> C <u> </u></p>		<p>LOCATION : MULTI LOCATIONS</p>			
			<p>SPACING : TAPER <u> </u> TANGENT <u> </u> CENTER <u> </u></p>		<p>TIME USAGE : 7AM - 4PM</p>		<p>START DATE : 3/28/2026</p>	
			<p>CHANNEL DEVICES</p>		<p>AGENCY : CITY OF SCOTTSDALE</p>			
					<p>DRAWN BY : CERT. # 576924 RAMIRO CORELLA</p>			

62 MILES AND 31 MILES



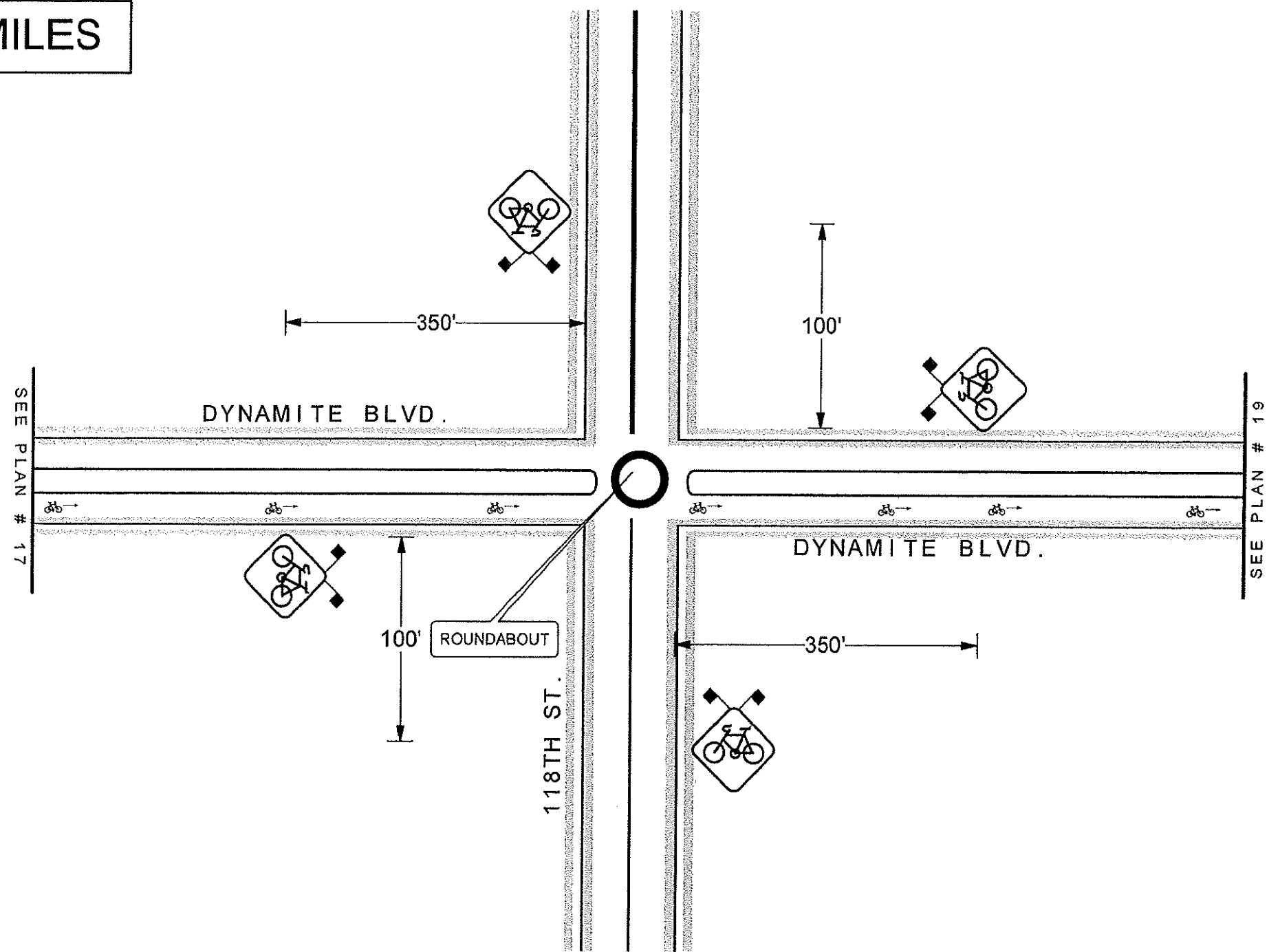
<p>AZ BARRICADES, LLC TRAFFIC CONTROL PROFESSIONALS 520-331-0949</p>	<p>NOT PER SCALE</p> <p>N</p>	<p>SPEED LIMIT</p> <p>45</p> <p>EXISTING SPEED LIMIT</p>	<p>LEGEND</p> <p>SIGN SIZE (IF APPLICABLE) 36X36 X 48X48</p> <p>LIGHT TYPE: A ___ B ___ C ___</p> <p>SPACING : TAPER ___ TANGENT ___ CENTER ___</p> <p>CHANNEL DEVICES </p>		<p>TRAFFIC CONTROL PLAN # 16</p>			
			<p>CONTRACTOR : EL TOUR DE SCOTTSDALE</p>		<p>DATE : 3/7/2026</p>			
			<p>LOCATION : MULTI LOCATIONS</p>				<p>TIME USAGE : 7AM - 4PM</p>	
			<p>AGENCY : CITY OF SCOTTSDALE</p>		<p>START DATE : 3/28/2026</p>		<p>DRAWN BY : CERT. # 676924 RAMIRO CORELLA</p>	

62 MILES

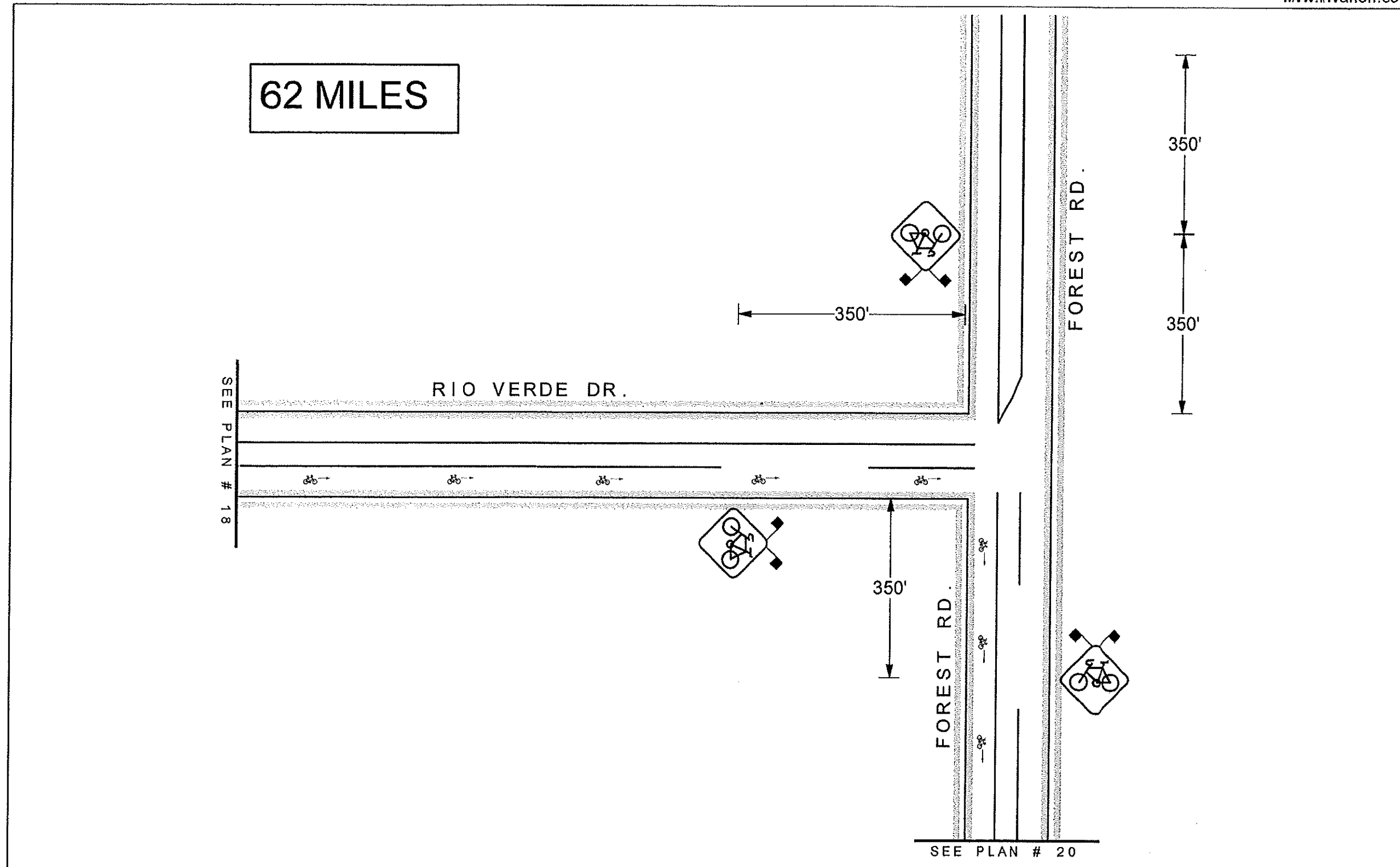


<p>AZ BARRICADES LLC TRAFFIC CONTROL PROFESSIONALS 520-331-0949</p>	NOT PER SCALE	<p>N</p>	<p>SPEED LIMIT 50 EXISTING SPEED LIMIT</p>	LEGEND	TRAFFIC CONTROL PLAN # 17		
					<p>SIGN SIZE (IF APPLICABLE) 36X36 <u> X </u> 48X48 <u> </u></p> <p>LIGHT TYPE: A <u> </u> B <u> </u> C <u> </u></p> <p>SPACING : TAPER <u> </u> TANGENT <u> </u> CENTER <u> </u></p> <p>CHANNEL DEVICES </p>	<p>CONTRACTOR : EL TOUR DE SCOTTSDALE</p> <p>LOCATION : MULTI LOCATIONS</p>	<p>DATE : 3/7/2026</p>
						<p>TIME USAGE : 7AM - 4PM</p>	<p>START DATE : 3/28/2026</p>
						<p>AGENCY : CITY OF SCOTTSDALE</p>	<p>DRAWN BY : CERT. # 576924 RAMIRO CORELLA</p>

62 MILES



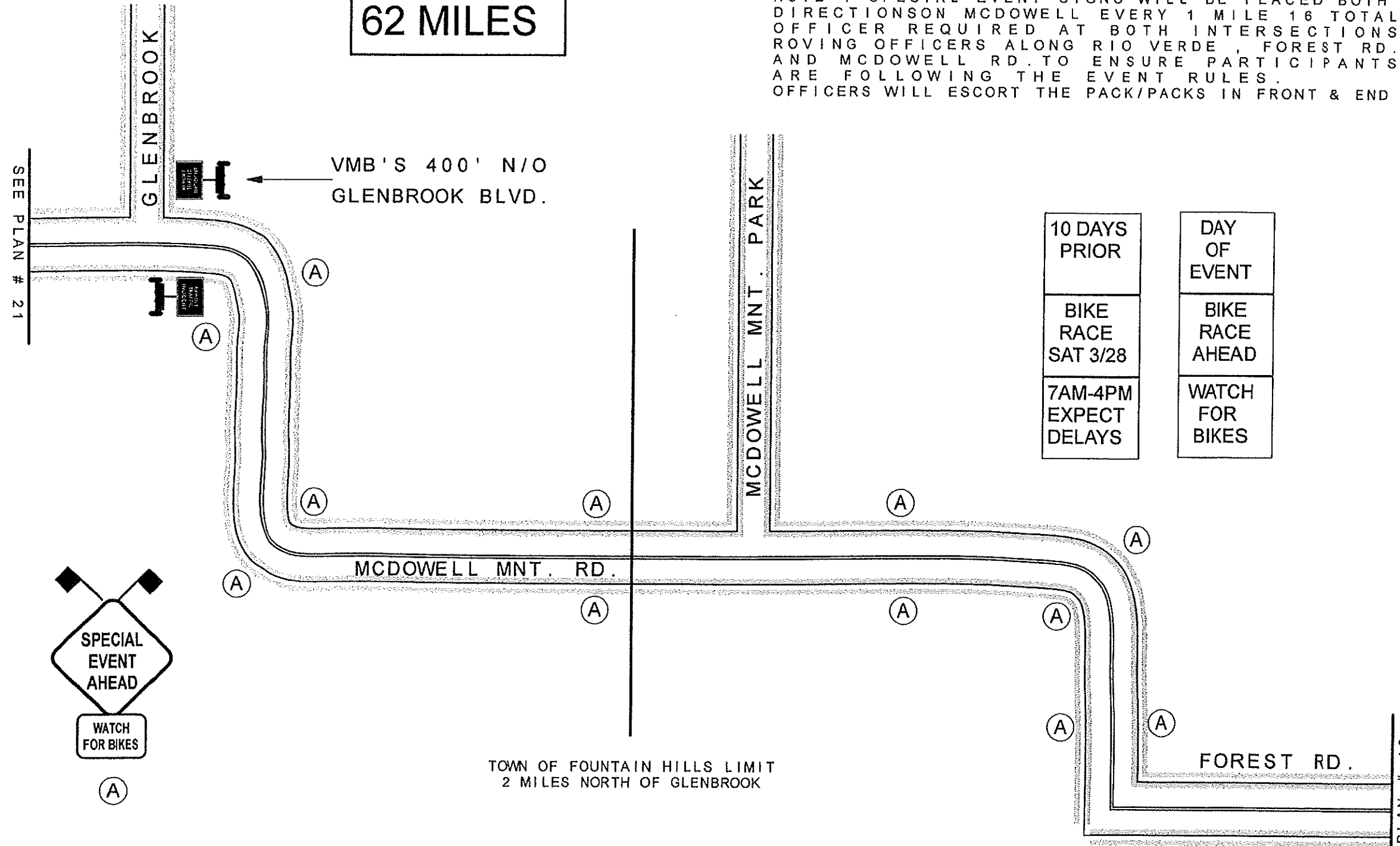
<p>AZ BARRICADES, LLC TRAFFIC CONTROL PROFESSIONALS 520-331-0949</p>	<p>NOT PER SCALE</p> <p>N</p>	<p>EXISTING SPEED LIMIT</p>	<p>LEGEND</p>		<p>TRAFFIC CONTROL PLAN # 18</p>			
			<p>SIGN SIZE (IF APPLICABLE) 36X36 <u> </u> X <u> </u> 48X48 <u> </u></p>		<p>CONTRACTOR : EL TOUR DE SCOTTSDALE</p>	<p>DATE : 3/7/2026</p>		
			<p>LIGHT TYPE: A <u> </u> B <u> </u> C <u> </u></p>		<p>LOCATION : MULTI LOCATIONS</p>		<p>TIME USAGE : 7 AM - 4 PM</p>	
			<p>SPACING : TAPER <u> </u> TANGENT <u> </u> CENTER <u> </u></p>		<p>START DATE : 3/28/2026</p>		<p>AGENCY : CITY OF SCOTTSDALE</p>	
		<p>CHANNEL DEVICES </p>		<p>DRAWN BY : CERT. # 576824 RAMIRO CORELLA</p>				






	<p>NOT PER SCALE</p> <p>N</p>	<p>EXISTING SPEED LIMIT</p>	<p>LEGEND</p>		<p>TRAFFIC CONTROL PLAN # 19</p>	
			<p>SIGN SIZE (IF APPLICABLE)</p> <p>36X36 <u> X </u> 48X48 <u> </u></p>	<p>CONTRACTOR :</p> <p>EL TOUR DE SCOTTSDALE</p>	<p>DATE :</p> <p>3/7/2026</p>	
			<p>LIGHT TYPE: A <u> </u> B <u> </u> C <u> </u></p> <p>SPACING :</p> <p>TAPER <u> </u> TANGENT <u> </u> CENTER <u> </u></p>	<p>LOCATION : MULTI LOCATIONS</p>		
			<p>CHANNEL DEVICES</p>	<p>TIME USAGE :</p> <p>7AM - 4PM</p>	<p>START DATE :</p> <p>3/28/2026</p>	
			<p>AGENCY :</p> <p>CITY OF SCOTTSDALE</p>		<p>DRAWN BY : CERT. # 576924</p> <p>RAMIRO CORELLA</p>	

62 MILES

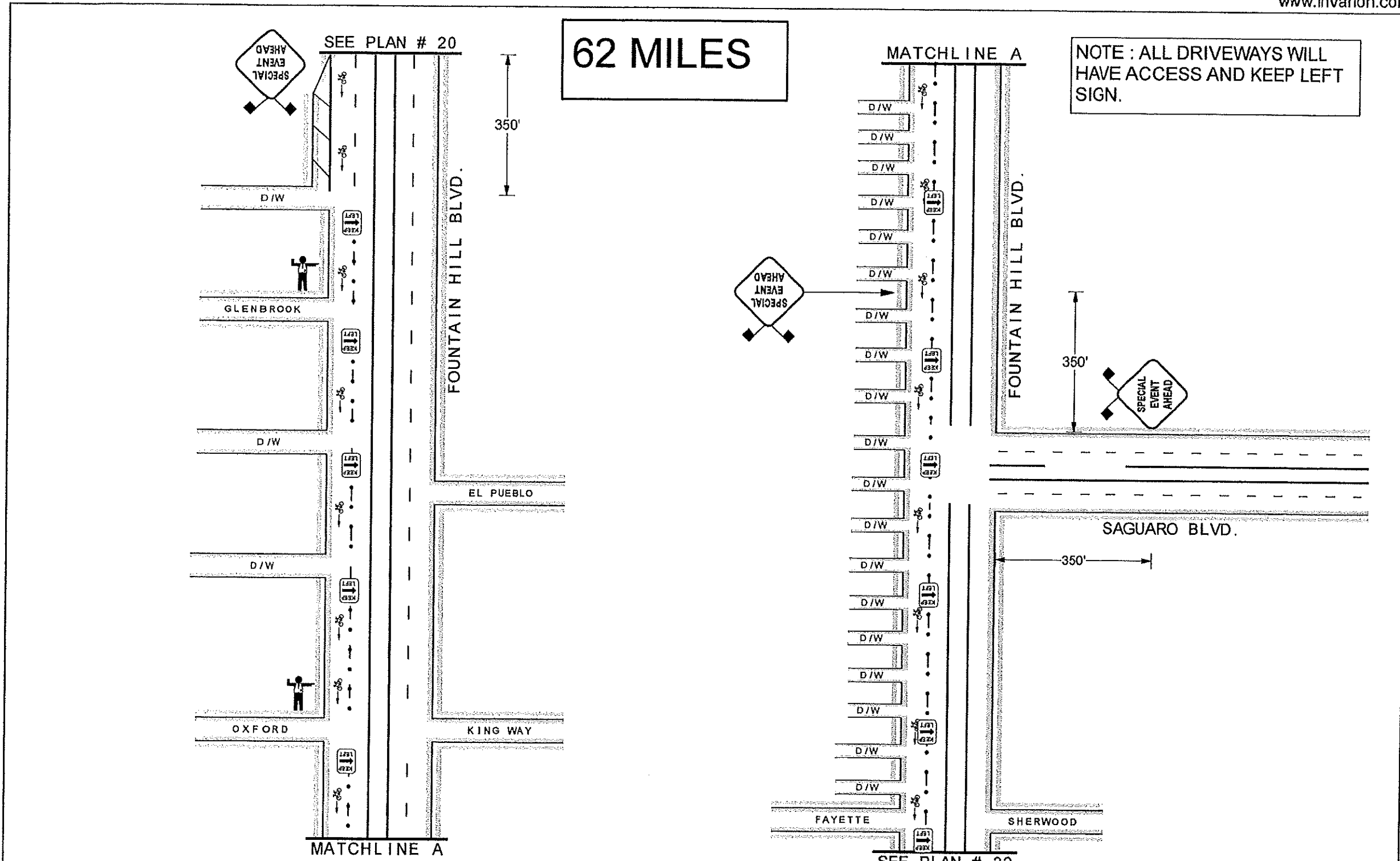
NOTE : SPECIAL EVENT SIGNS WILL BE PLACED BOTH DIRECTIONSON MCDOWELL EVERY 1 MILE 16 TOTAL OFFICER REQUIRED AT BOTH INTERSECTIONS ROVING OFFICERS ALONG RIO VERDE , FOREST RD. AND MCDOWELL RD. TO ENSURE PARTICIPANTS ARE FOLLOWING THE EVENT RULES. OFFICERS WILL ESCORT THE PACK/PACKS IN FRONT & END



TOWN OF FOUNTAIN HILLS LIMIT
2 MILES NORTH OF GLENBROOK


<p>AZ BARRICADES.LLC TRAFFIC CONTROL PROFESSIONALS  520-331-0949</p>	NOT PER SCALE	<p>SPEED LIMIT 45 EXISTING SPEED LIMIT</p>	<p>LEGEND</p> <p>SIGN SIZE (IF APPLICABLE) 36X36 X 48X48</p> <p>LIGHT TYPE: A ___ B ___ C ___</p> <p>SPACING : TAPER ___ TANGENT ___ CENTER ___</p> <p>CHANNEL DEVICES </p>	<p>TRAFFIC CONTROL PLAN # 20</p>		
			<p>CONTRACTOR : EL TOUR DE SCOTTSDALE DATE : 3/7/2026</p>			
			<p>LOCATION : MULTI LOCATIONS</p>		<p>TIME USAGE : 7 AM - 4 PM START DATE : 3/28/2026</p>	
			<p>AGENCY : FNT. HILLS/MARICOPA</p>		<p>DRAWN BY : CERT. # 576924 RAMIRO CORELLA</p>	


SEE PLAN # 19




AZ BARRICADES LLC
 TRAFFIC CONTROL PROFESSIONALS

520-331-0949

NOT PER SCALE


NOT PER SCALE

 EXISTING SPEED LIMIT

LEGEND
 SIGN SIZE (IF APPLICABLE)
 36X36 X 48X48
 LIGHT TYPE: A ___ B ___ C ___
 SPACING :
 TAPER 40' TANGENT 40' CENTER ___
 CHANNEL DEVICES


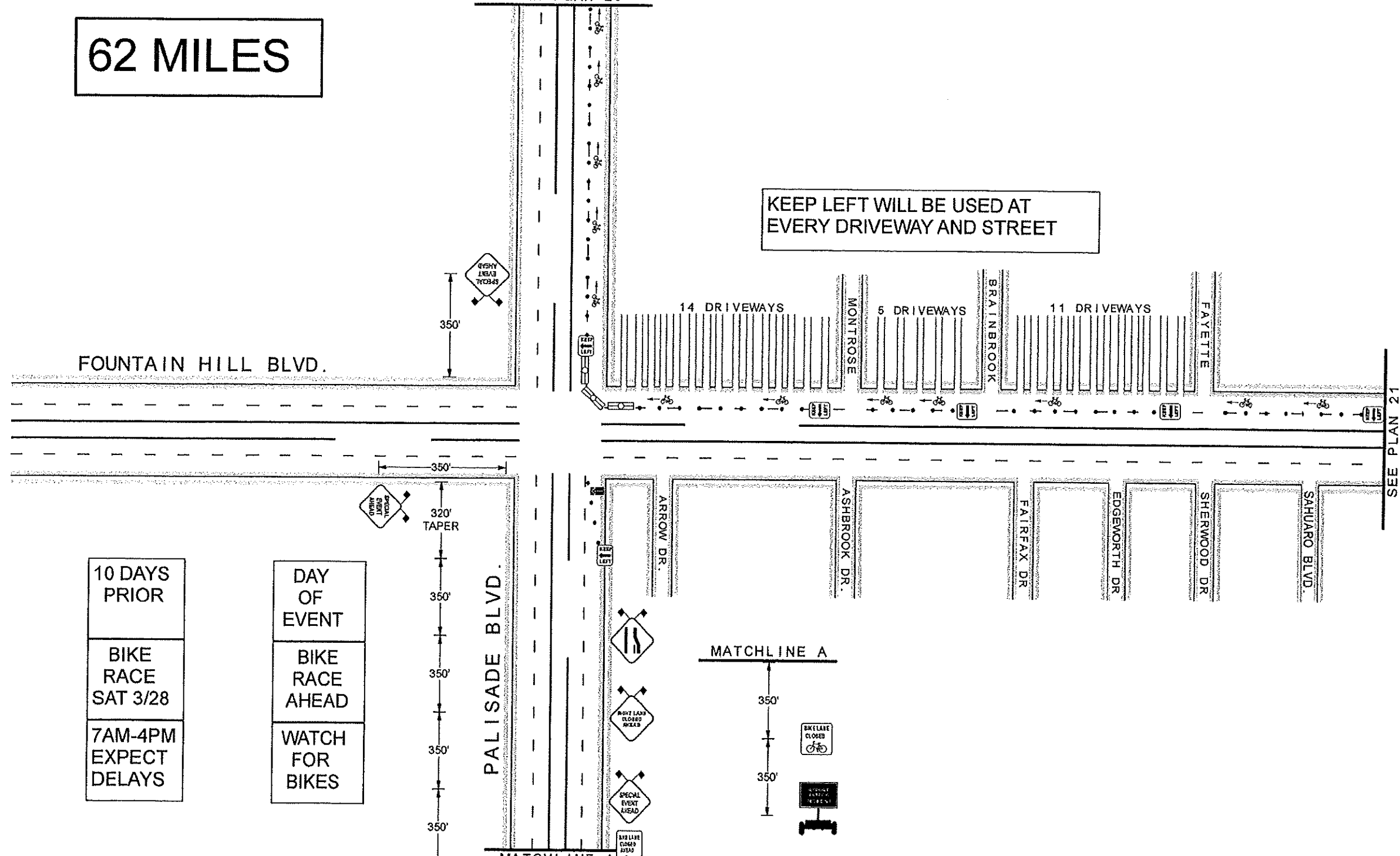
TRAFFIC CONTROL PLAN # 21

CONTRACTOR : EL TOUR DE SCOTTSDALE	DATE : 3/7/2026
LOCATION : MULTI LOCATIONS	
TIME USAGE : 7 AM - 4 PM	START DATE : 3/28/2026
AGENCY : TOWN OF FNT. HILL	DRAWN BY : CERT. # 576924 RAMIRO CORELLA

62 MILES

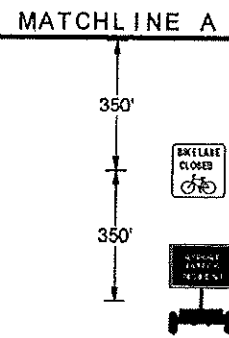
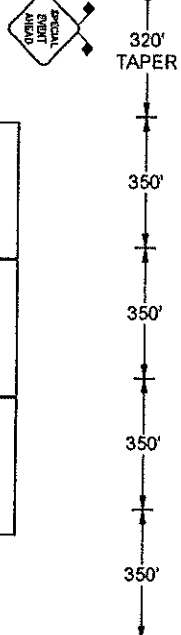
SEE PLAN 23

KEEP LEFT WILL BE USED AT EVERY DRIVEWAY AND STREET



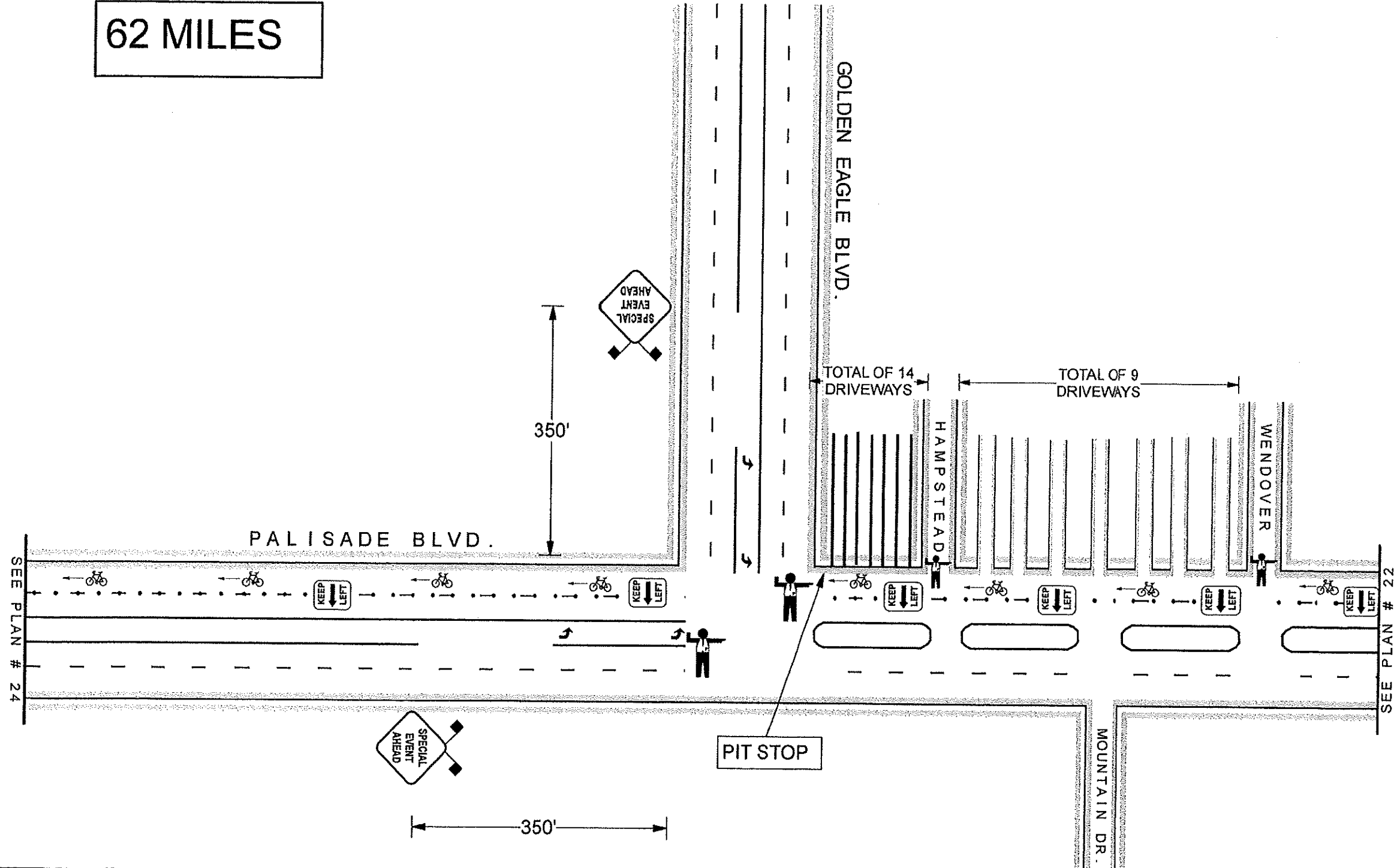
10 DAYS PRIOR
BIKE RACE SAT 3/28
7AM-4PM EXPECT DELAYS

DAY OF EVENT
BIKE RACE AHEAD
WATCH FOR BIKES



<p>AZ BARRICADES, LLC TRAFFIC CONTROL PROFESSIONALS 520-331-0949</p>	<p>NOT PER SCALE</p>	<p>SPEED LIMIT 35</p> <p>EXISTING SPEED LIMIT</p>	<p>LEGEND</p> <p>SIGN SIZE (IF APPLICABLE) 36X36 <input checked="" type="checkbox"/> 48X48 <input type="checkbox"/></p> <p>LIGHT TYPE: A <input type="checkbox"/> B <input type="checkbox"/> C <input type="checkbox"/></p> <p>SPACING: TAPER 40' TANGENT 40' CENTER <input type="checkbox"/></p> <p>CHANNEL DEVICES <input checked="" type="checkbox"/> WATER BARRIER <input checked="" type="checkbox"/></p>	<p>TRAFFIC CONTROL PLAN # 22</p>		
			<p>CONTRACTOR: EL TOUR DE SCOTTSDALE</p>		<p>DATE: 3/7/2026</p>	
			<p>LOCATION: MULTI LOCATIONS</p>		<p>TIME USAGE: 7AM - 4PM</p>	
			<p>AGENCY: CITY OF SCOTTSDALE</p>		<p>START DATE: 3/28/2026</p>	
				<p>DRAWN BY: CERT. # 576924 RAMIRO CORELLA</p>		

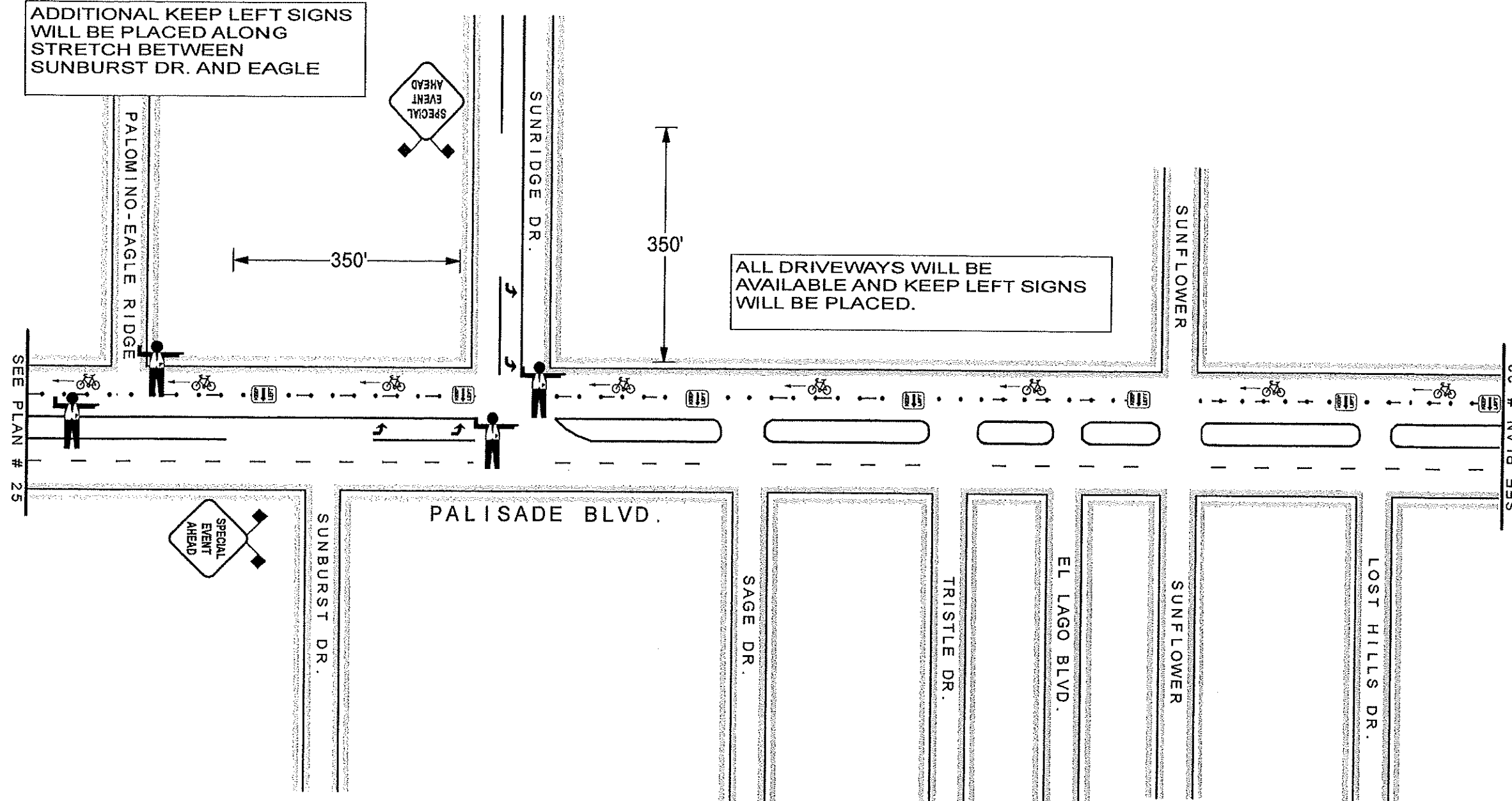
62 MILES



<p>AZ BARRICADES, LLC TRAFFIC CONTROL PROFESSIONALS 520-331-0949</p>	<p>NOT PER SCALE</p> <p>N</p>	<p>SPEED LIMIT 35</p> <p>EXISTING SPEED LIMIT</p>	<p>LEGEND</p>		<p>TRAFFIC CONTROL PLAN # 23</p>			
			<p>SIGN SIZE (IF APPLICABLE) 36X36 <input checked="" type="checkbox"/> 48X48 <input type="checkbox"/></p>		<p>CONTRACTOR : EL TOUR DE SCOTTSDALE</p>		<p>DATE : 3/7/2026</p>	
			<p>LIGHT TYPE: A <input type="checkbox"/> B <input type="checkbox"/> C <input type="checkbox"/></p>		<p>LOCATION : MULTI LOCATIONS</p>			
			<p>SPACING : TAPER 40' TANGENT 40' CENTER</p>		<p>TIME USAGE : 7 AM - 4 PM</p>		<p>START DATE : 3/28/2026</p>	
		<p>CHANNEL DEVICES</p> <p><input checked="" type="checkbox"/> <input type="checkbox"/> <input type="checkbox"/></p>		<p>AGENCY : TOWN OF FNT. HILL</p>		<p>DRAWN BY : CERT. # 576924 RAMIRO CORELLA</p>		

62 MILES

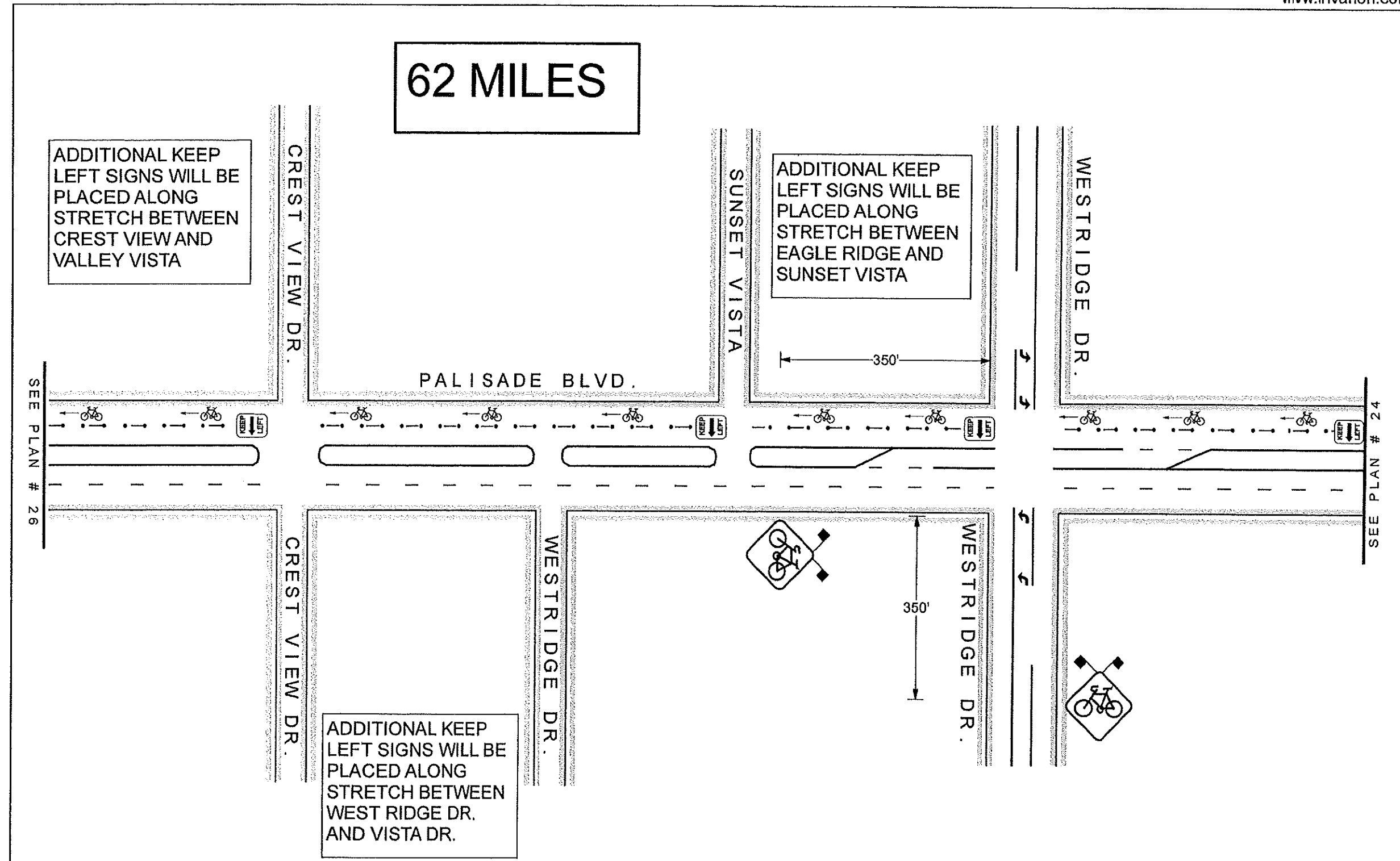
ADDITIONAL KEEP LEFT SIGNS WILL BE PLACED ALONG STRETCH BETWEEN SUNBURST DR. AND EAGLE







ALL DRIVEWAYS WILL BE AVAILABLE AND KEEP LEFT SIGNS WILL BE PLACED.

ADDITIONAL KEEP LEFT SIGNS WILL BE PLACED ALONG STRETCH BETWEEN TRISTLE DR. AND SAGE DR.

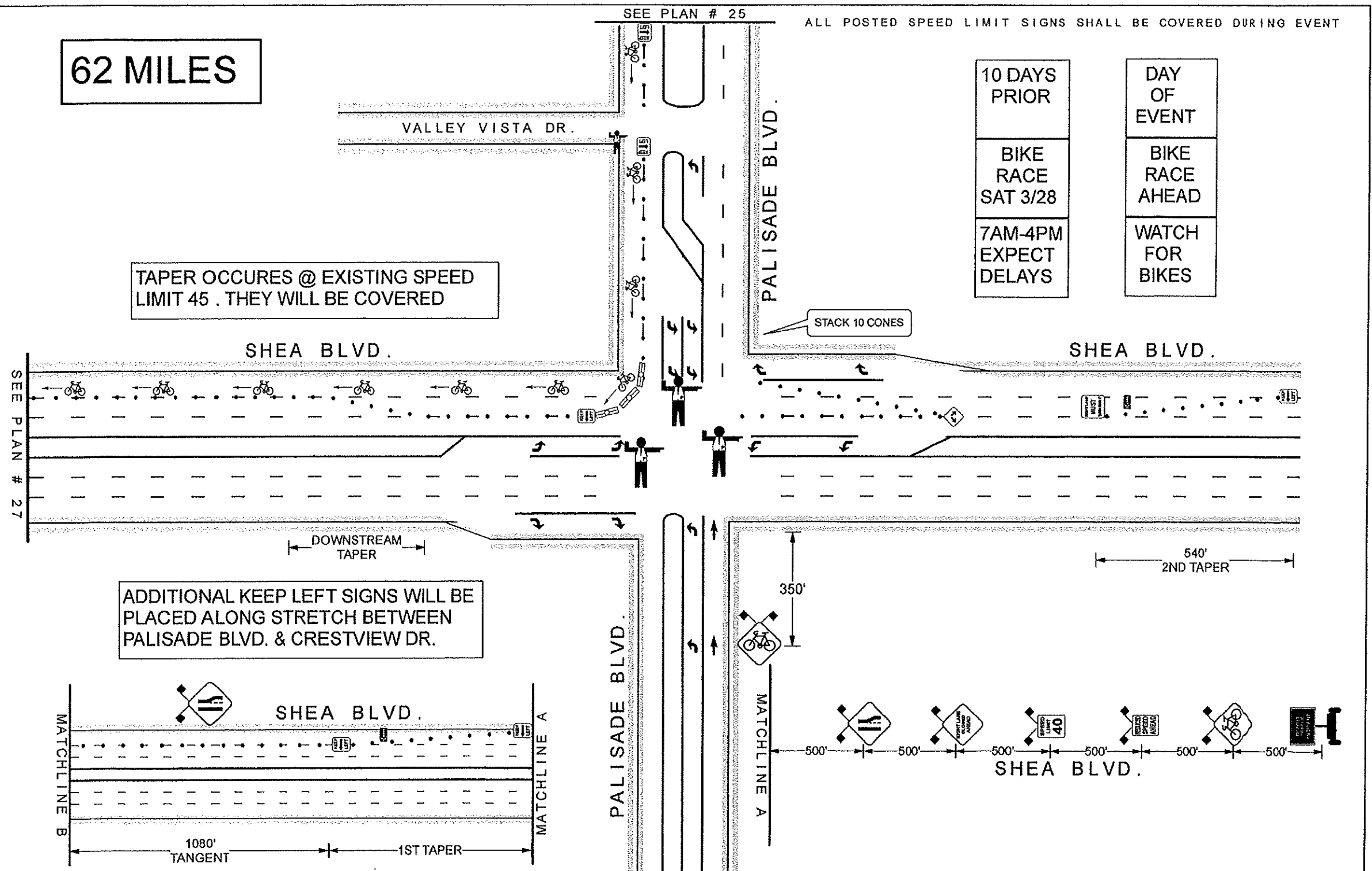
<p>AZ BARRICADES, LLC TRAFFIC CONTROL PROFESSIONALS 520-331-0949</p>	<p>NOT PER SCALE</p> <p>N</p>	<p>SPEED LIMIT</p> <p>45</p> <p>EXISTING SPEED LIMIT</p>	<p>LEGEND</p> <p>SIGN SIZE (IF APPLICABLE) 36X36 <u>X</u> 48X48</p> <p>LIGHT TYPE: A <u> </u> B <u> </u> C <u> </u></p> <p>SPACING : TAPER 40' TANGENT 40' CENTER <u> </u></p> <p>CHANNEL DEVICES X </p>		<p>TRAFFIC CONTROL PLAN # 24</p>			
			<p>CONTRACTOR : EL TOUR DE SCOTTSDALE</p>		<p>DATE : 3/7/2026</p>			
			<p>LOCATION : MULTI LOCATIONS</p>				<p>TIME USAGE : 7 AM - 4 PM</p>	
			<p>AGENCY : TOWN OF FNT. HILL</p>		<p>START DATE : 3/28/2026</p>		<p>DRAWN BY : CRT. # 576924 RAMIRO CORELLA</p>	



 <p>AZ BARRICADES LLC TRAFFIC CONTROL PROFESSIONALS 520-331-0949</p>	NOT PER SCALE	 N	 EXISTING SPEED LIMIT	LEGEND	TRAFFIC CONTROL PLAN # 25			
					SIGN SIZE (IF APPLICABLE) 36X36 <input checked="" type="checkbox"/> 48X48 <input type="checkbox"/> LIGHT TYPE: A <input type="checkbox"/> B <input type="checkbox"/> C <input type="checkbox"/> SPACING : TAPER 40' TANGENT 40' CENTER <input type="checkbox"/> CHANNEL DEVICES 	CONTRACTOR : EL TOUR DE SCOTTSDALE	DATE : 3/7/2026	
						LOCATION : MULTI LOCATIONS	TIME USAGE : 7 AM - 4 PM	START DATE : 3/28/2026
						AGENCY : TOWN OF FNT. HILL	DRAWN BY : CERT. # 576924 RAMIRO CORELLA	

62 MILES

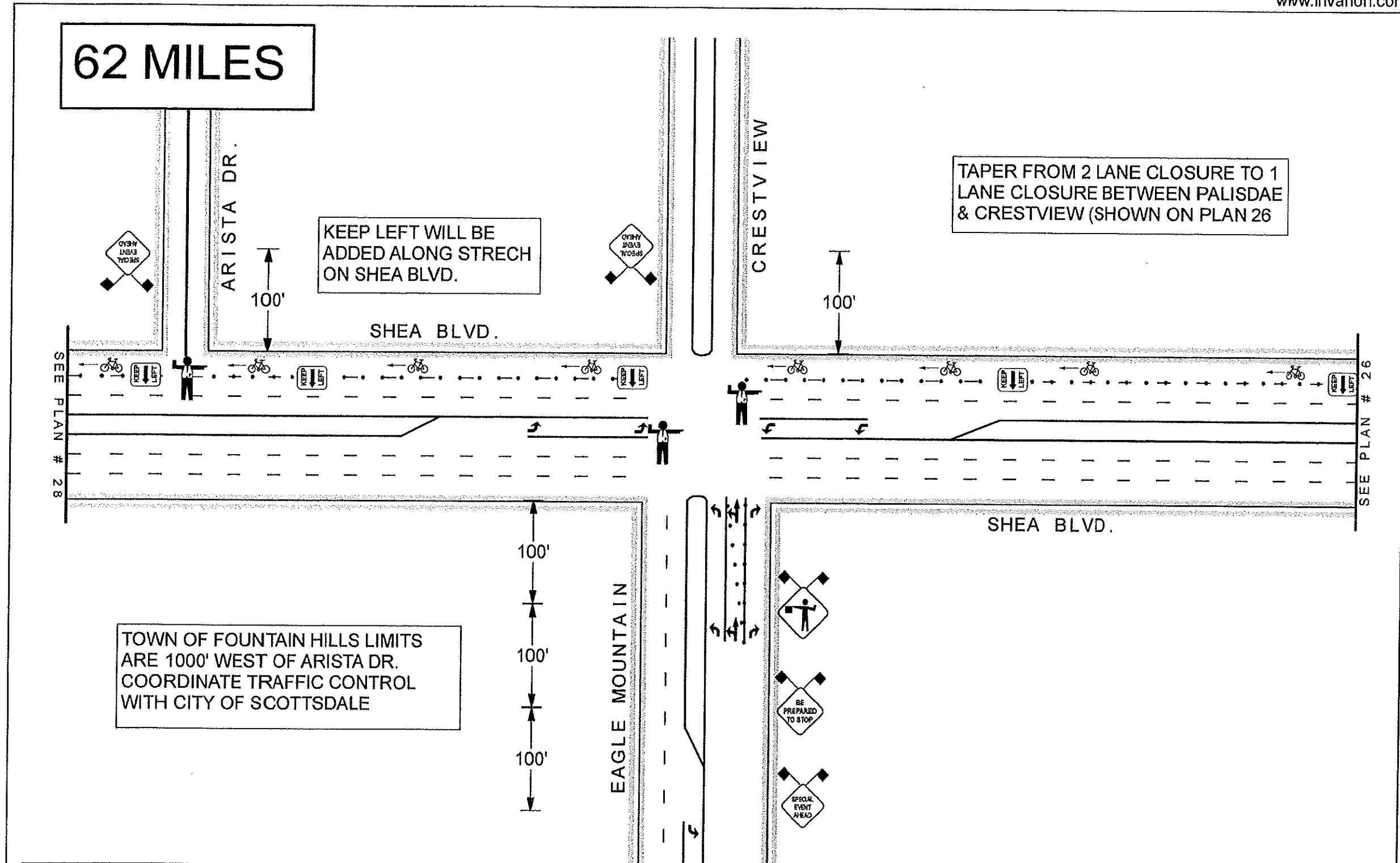
ALL POSTED SPEED LIMIT SIGNS SHALL BE COVERED DURING EVENT



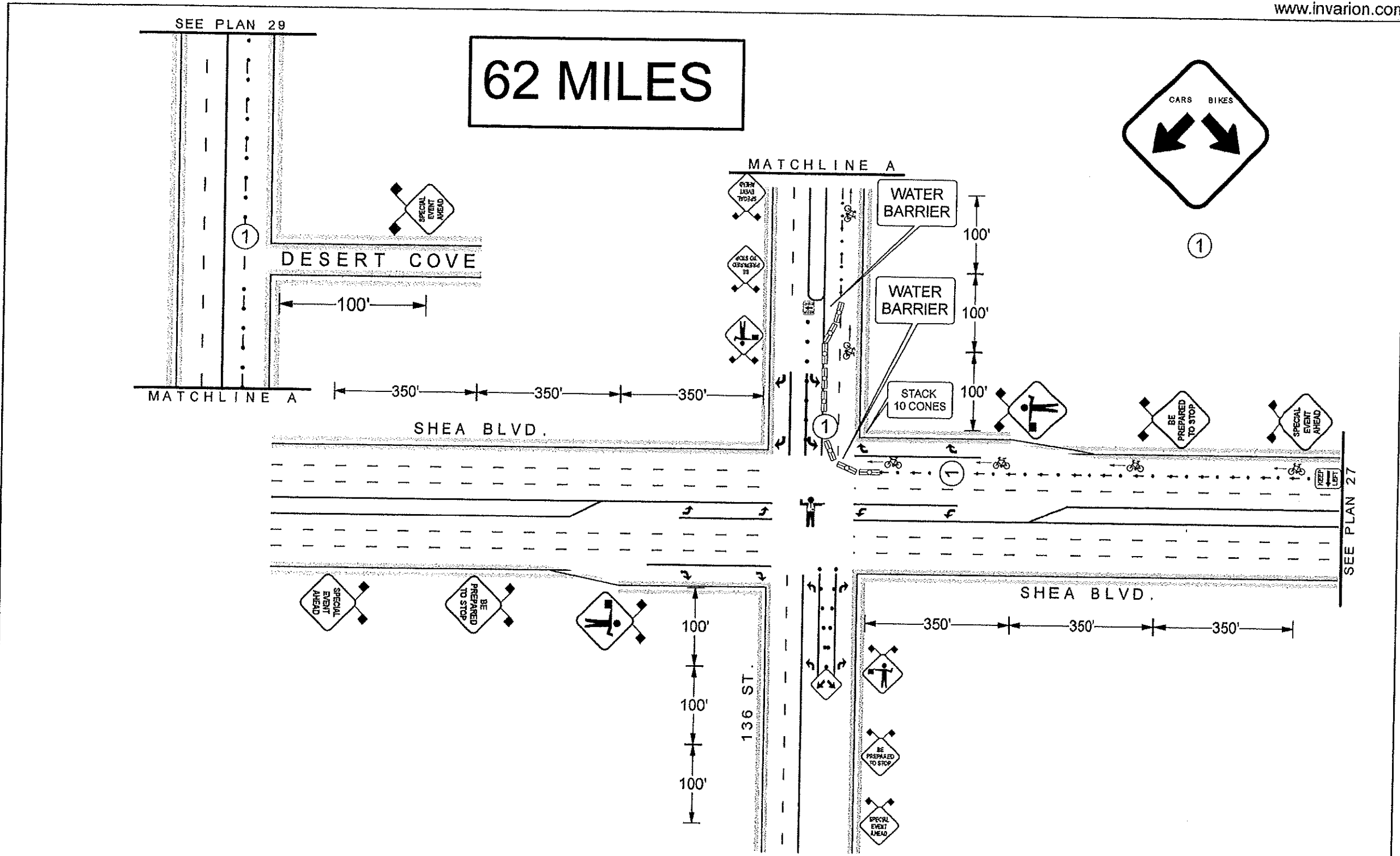
10 DAYS PRIOR
BIKE RACE SAT 3/28
7AM-4PM EXPECT DELAYS

DAY OF EVENT
BIKE RACE AHEAD
WATCH FOR BIKES

<p>AZ BARRICADES TRAFFIC CONTROL PROFESSIONALS 520-331-0949</p>	NOT PER SCALE	<p>EXISTING SPEED LIMIT</p>	<p>LEGEND</p> <p>SIGN SIZE (IF APPLICABLE) 36X36 <input checked="" type="checkbox"/> 48X48 <input type="checkbox"/></p> <p>LIGHT TYPE: A <input type="checkbox"/> B <input type="checkbox"/> C <input type="checkbox"/></p> <p>SPACING : TAPER 40' TANGENT 40' CENTER <input type="checkbox"/></p> <p>CHANNEL DEVICES <input checked="" type="checkbox"/> WATER BARRIER <input checked="" type="checkbox"/></p>		<p>TRAFFIC CONTROL PLAN # 26</p>		
			<p>CONTRACTOR : EL TOUR DE SCOTTSDALE</p>		<p>DATE : 3/5/2026</p>		
			<p>LOCATION : MULTI LOCATIONS</p>		<p>TIME USAGE : 7 AM - 4 PM</p>		<p>START DATE : 3/28/2026</p>
	<p>AGENCY : TOWN OF FNT. HILL</p>		<p>DRAWN BY : CERT. # 576924 RAMIRO CORELLA</p>				

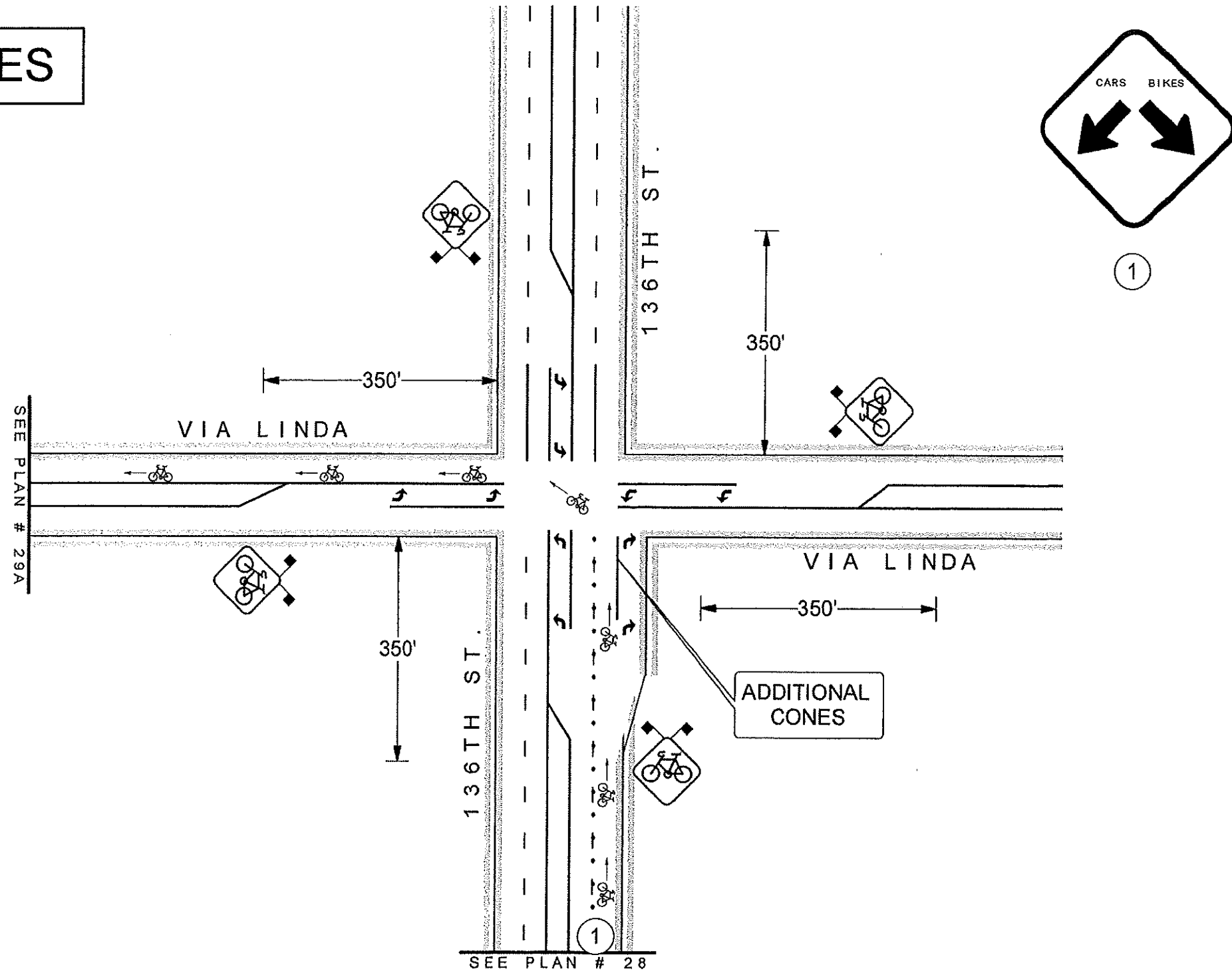


<p>AZ BARRICADES_{LLC} TRAFFIC CONTROL PROFESSIONALS 520-331-0949</p>	<p>NOT PER SCALE</p> <p>N</p>	<p>SPEED LIMIT 50</p> <p>EXISTING SPEED LIMIT</p>	<p>LEGEND</p>		<p>TRAFFIC CONTROL PLAN # 27</p>			
			<p>SIGN SIZE (IF APPLICABLE) 36X36 <input checked="" type="checkbox"/> 48X48 <input type="checkbox"/></p>		<p>CONTRACTOR : EL TOUR DE SCOTTSDALE</p>		<p>DATE : 3/7/2026</p>	
			<p>LIGHT TYPE: A <input type="checkbox"/> B <input type="checkbox"/> C <input type="checkbox"/></p>		<p>SPACING : TAPER 40' TANGENT 40' CENTER</p>		<p>LOCATION : MULTI LOCATIONS</p>	
			<p>CHANNEL DEVICES <input checked="" type="checkbox"/> <input type="checkbox"/> <input type="checkbox"/> <input type="checkbox"/> <input type="checkbox"/></p>		<p>TIME USAGE : 7 AM - 4 PM</p>		<p>START DATE : 3/28/2026</p>	
			<p>AGENCY : CITY OF SCOTTSDALE</p>		<p>DRAWN BY : CERT. # 576924 RAMIRO CORELLA</p>			



<p>AZ BARRICADES, LLC TRAFFIC CONTROL PROFESSIONALS 520-331-0949</p>	<p>NOT PER SCALE</p> <p>N</p>	<p>SPEED LIMIT</p> <p>50</p> <p>EXISTING SPEED LIMIT</p>	<p>LEGEND</p>		<p>TRAFFIC CONTROL PLAN # 28</p>			
			<p>SIGN SIZE (IF APPLICABLE)</p> <p>36X36 <u>X</u> 48X48</p>		<p>CONTRACTOR : EL TOUR DE SCOTTSDALE</p>		<p>DATE : 3/20/2026</p>	
			<p>LIGHT TYPE: A ___ B ___ C ___</p> <p>SPACING : TAPER 40' TANGENT 40' CENTER</p>		<p>LOCATION : MULTI LOCATIONS</p>		<p>TIME USAGE : 7 AM - 4 PM</p>	
			<p>CHANNEL DEVICES</p> <p> <u>X</u> <u>X</u></p>		<p>AGENCY : CITY OF SCOTTSDALE</p>		<p>START DATE : 3/28/2026</p> <p>DRAWN BY : CERT. # 576924 RAMIRO CORELLA</p>	

62 MILES



AZ BARRICADES, LLC
 TRAFFIC CONTROL PROFESSIONALS
 **520-331-0949**


NOT PER SCALE



SPEED LIMIT
35

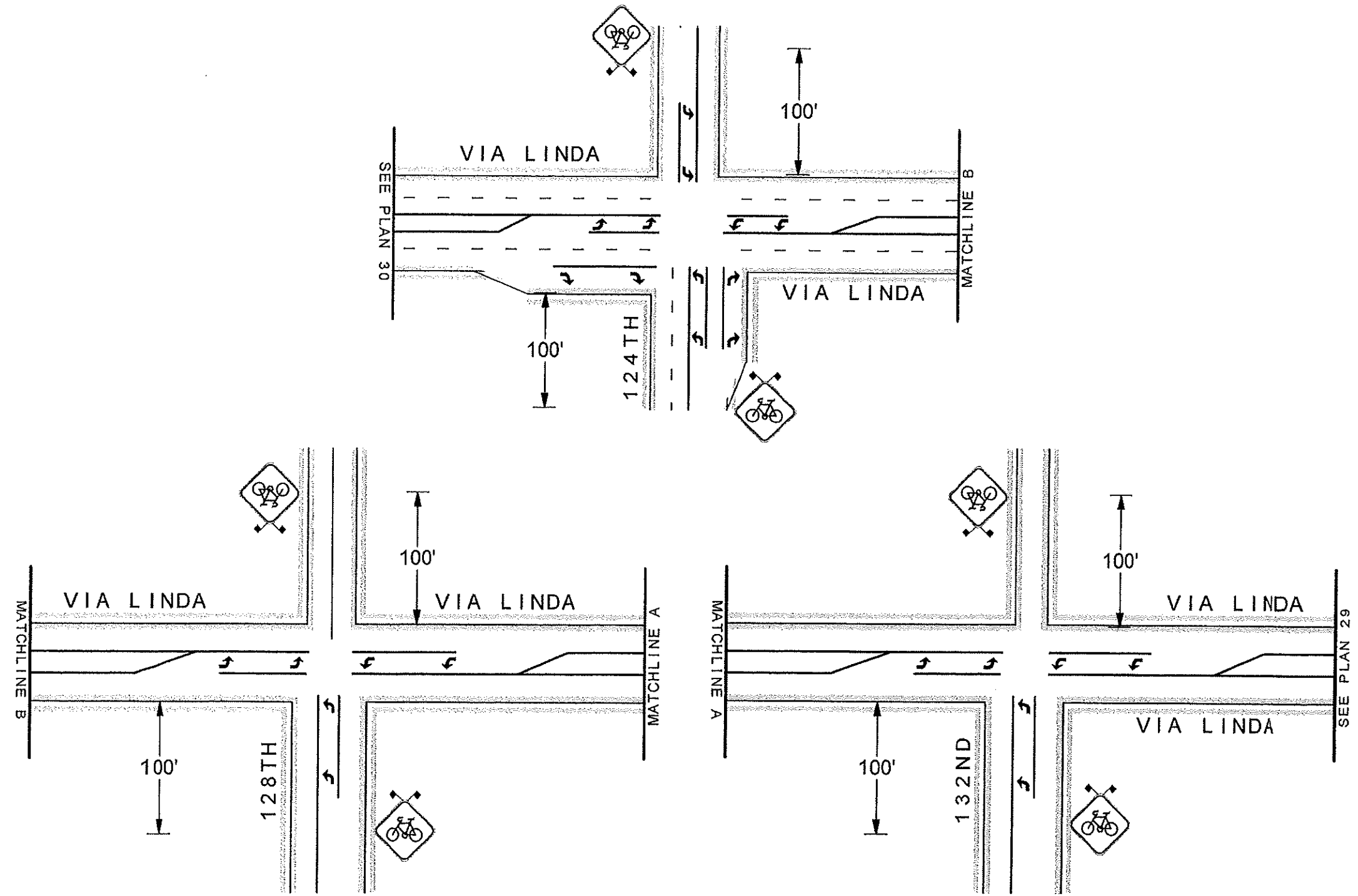
EXISTING
 SPEED
 LIMIT

LEGEND


SIGN SIZE (IF APPLICABLE)
 36X36 X 48X48
 LIGHT TYPE: A ___ B ___ C ___
 SPACING :
 TAPER ___ TANGENT ___ CENTER ___
 CHANNEL DEVICES


TRAFFIC CONTROL PLAN # 29



CONTRACTOR : EL TOUR DE SCOTTSDALE	DATE : 3/7/2026
LOCATION : MULTI LOCATIONS	
TIME USAGE : 7 AM - 4 PM	START DATE : 3/28/2026
AGENCY : CITY OF SCOTTSDALE	DRAWN BY : CERT. # 576924 RAMIRO CORELLA



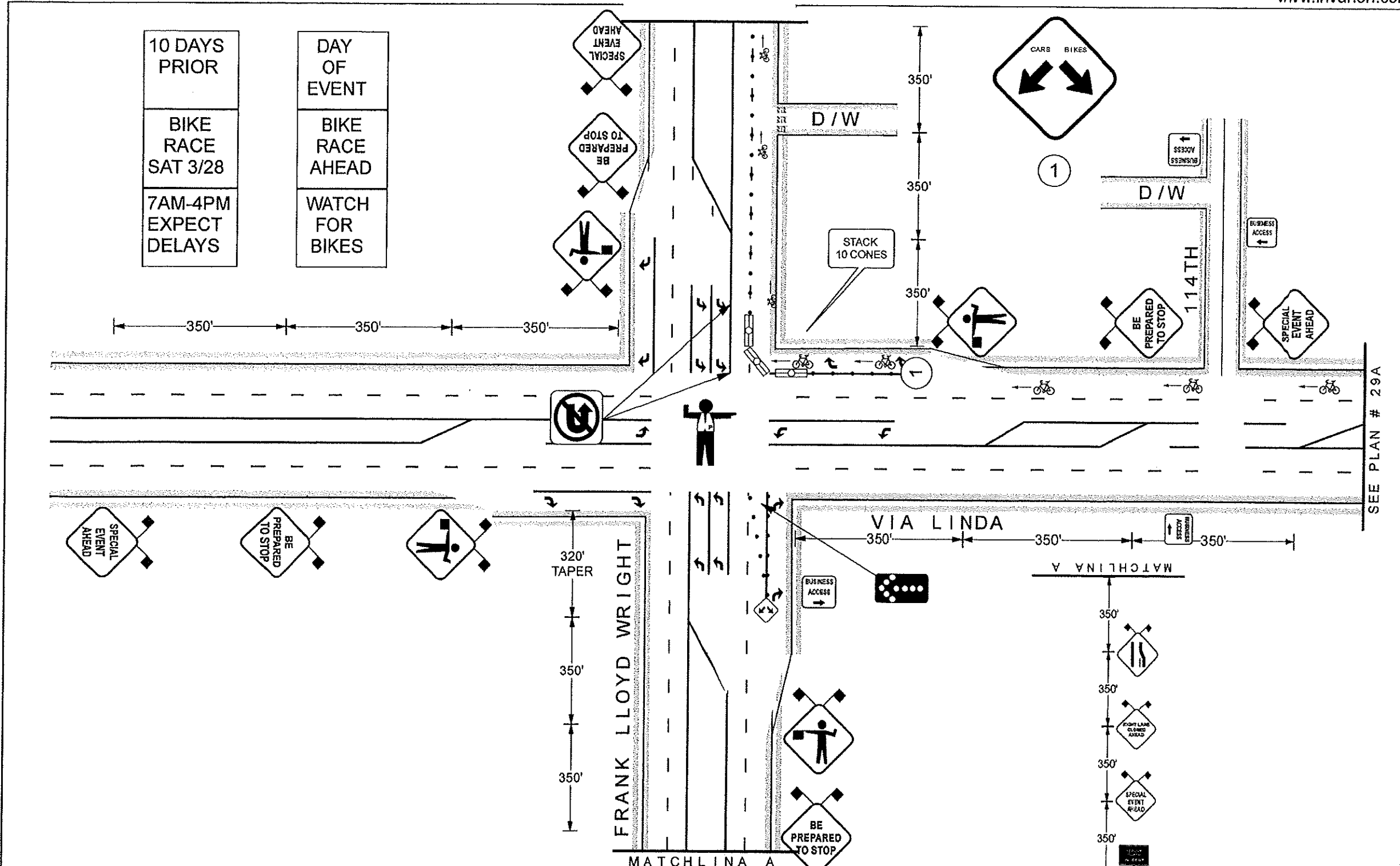
AZ BARRICADES, LLC
 TRAFFIC CONTROL PROFESSIONALS
 **520-331-0949**



SPEED LIMIT
35
 EXISTING SPEED LIMIT

LEGEND	
SIGN SIZE (IF APPLICABLE)	36X36 X 48X48
LIGHT TYPE: A B C	
SPACING :	TAPER TANGENT CENTER
CHANNEL DEVICES	 X 

TRAFFIC CONTROL PLAN # 29A	
CONTRACTOR : EL TOUR DE SCOTTSDALE	DATE : 3/7/2026
LOCATION : MULTI LOCATIONS	
TIME USAGE : 7 AM - 4 PM	START DATE : 3/28/2026
AGENCY : CITY OF SCOTTSDALE	DRAWN BY : CERT. # 576924 RAMIRO CORELLA



10 DAYS PRIOR
BIKE RACE SAT 3/28
7AM-4PM EXPECT DELAYS

DAY OF EVENT
BIKE RACE AHEAD
WATCH FOR BIKES

AZ BARRICADES, LLC
TRAFFIC CONTROL PROFESSIONALS
520-331-0949

NOT PER SCALE

N

SPEED LIMIT 45

EXISTING SPEED LIMIT

LEGEND

SIGN SIZE (IF APPLICABLE)
36X36 X 48X48

LIGHT TYPE: A ___ B ___ C ___

SPACING :
TAPER 40' TANGENT 160' CENTER

CHANNEL DEVICES WATER BARRIER

TRAFFIC CONTROL PLAN # 30

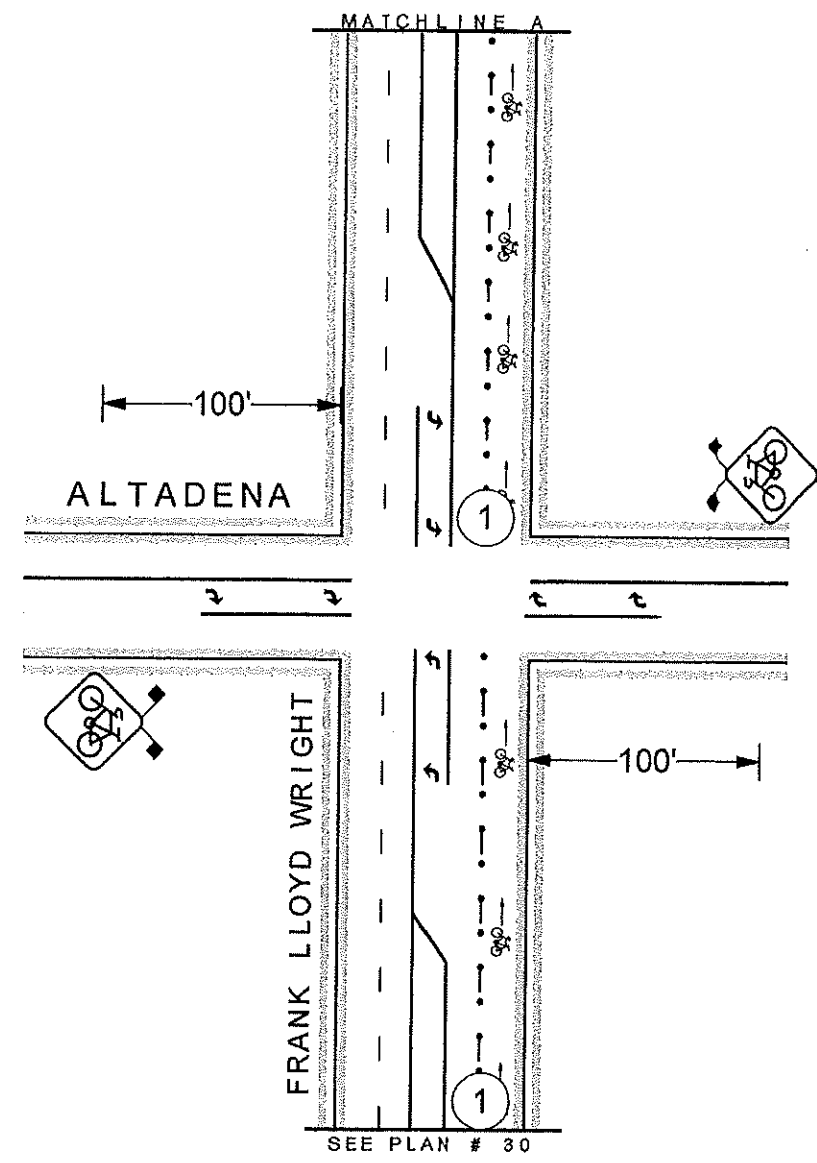
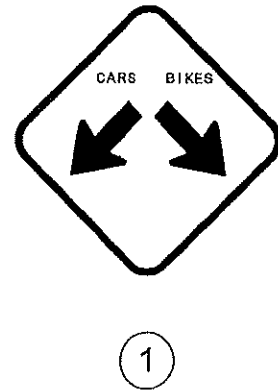
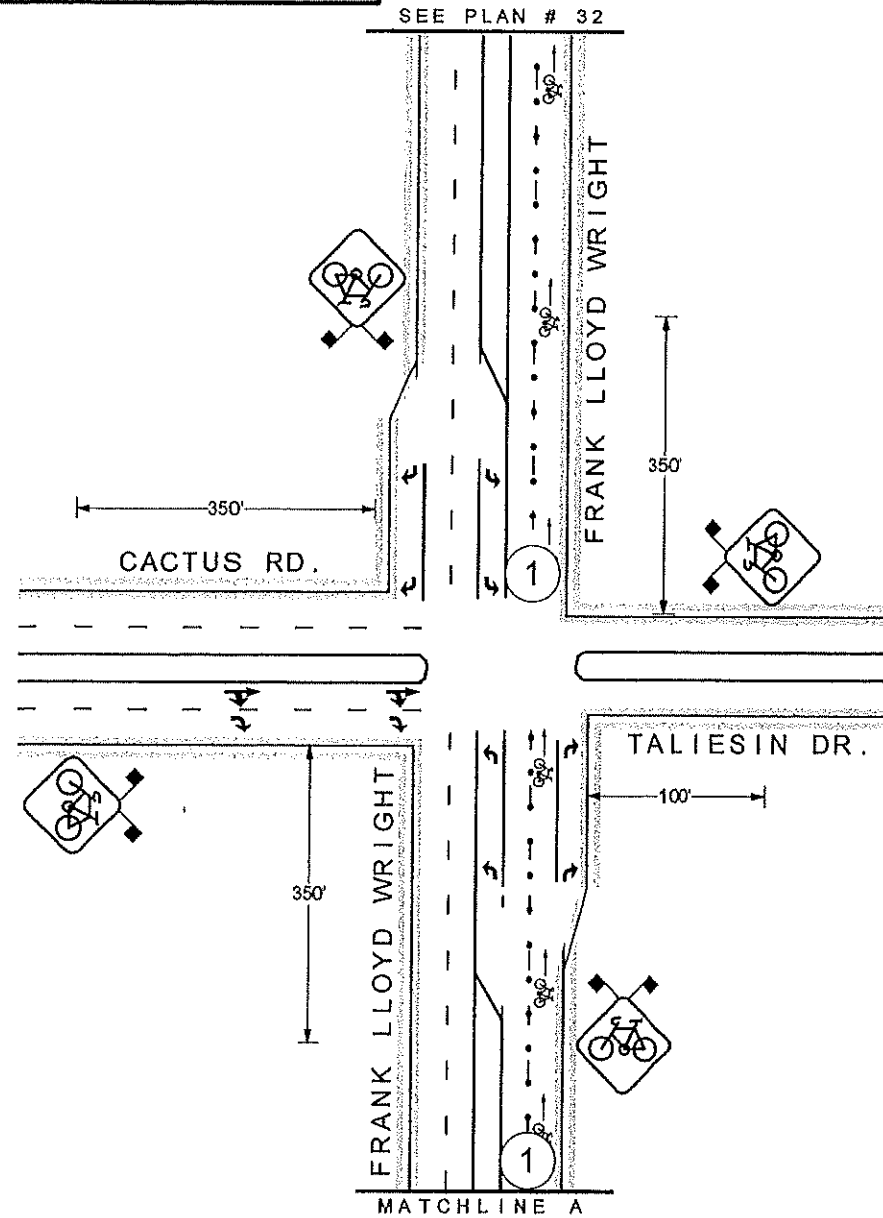
CONTRACTOR : EL TOUR DE SCOTTSDALE DATE : 3/7/2026

LOCATION : MULTI LOCATIONS

TIME USAGE : 7AM - 4PM START DATE : 3/28/2026

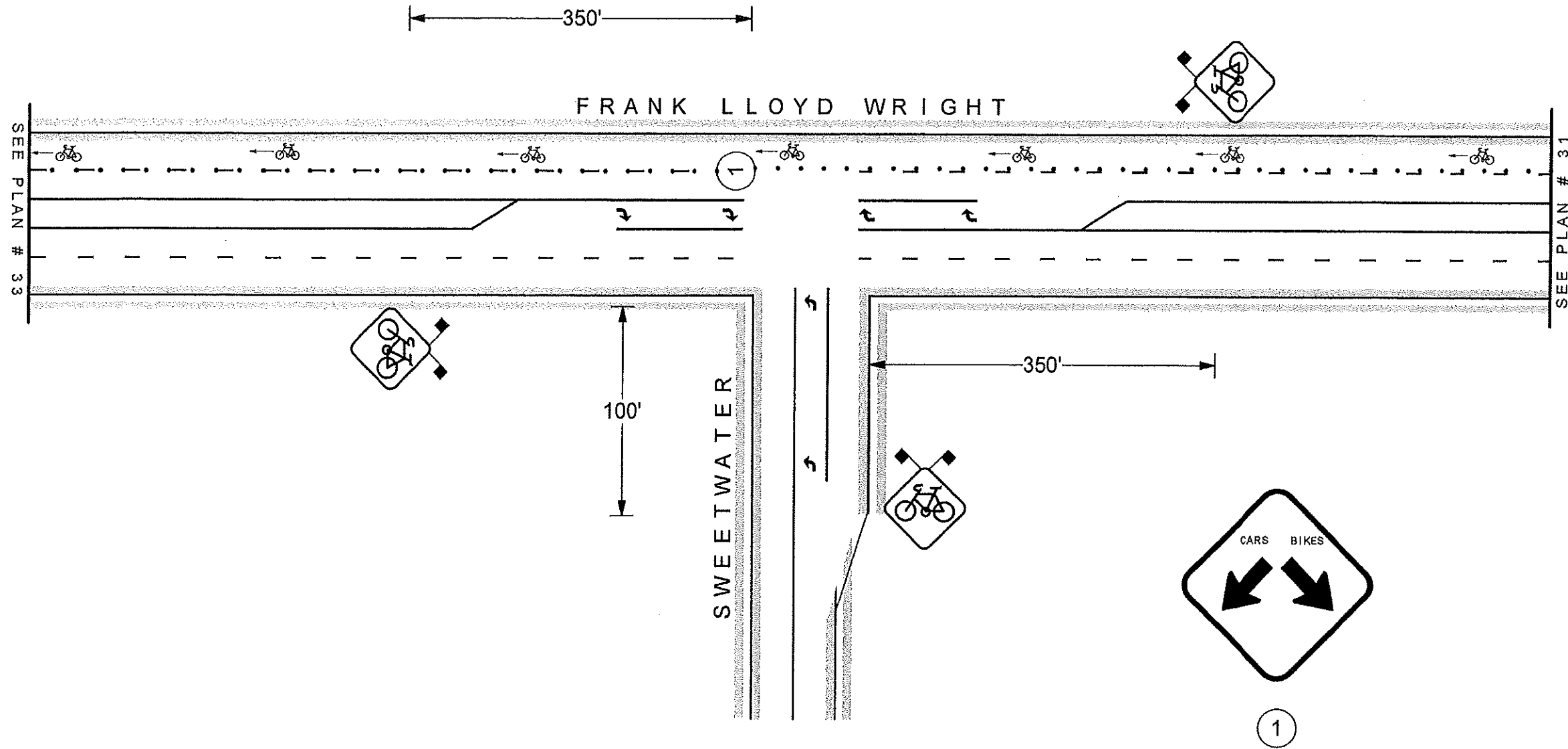
AGENCY : CITY OF SCOTTSDALE DRAWN BY : CERT. # 576924 RAMIRO CORELLA

62 MILES



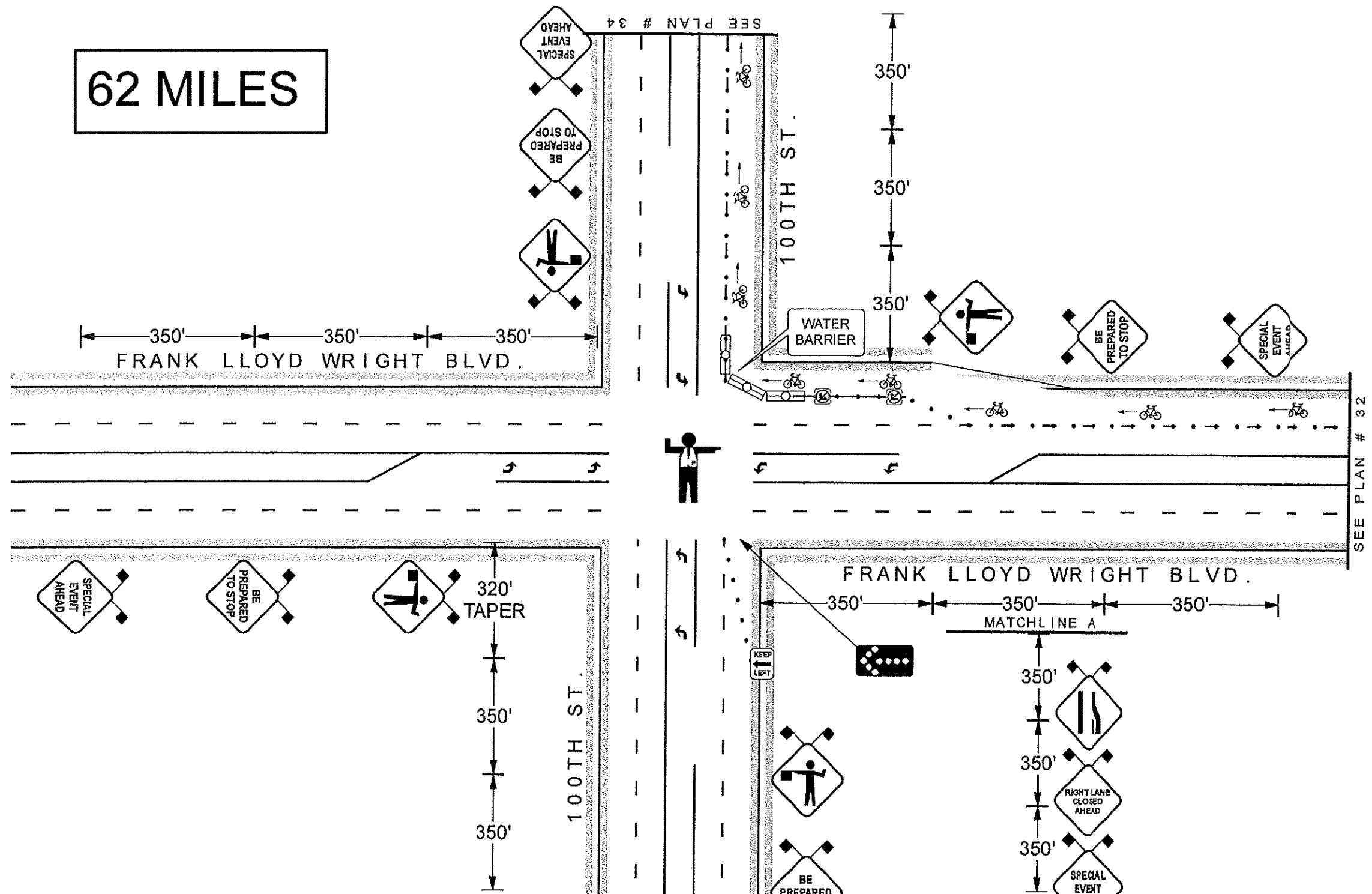
	<p>NOT PER SCALE</p> <p>N</p>	<p>SPEED LIMIT</p> <p>45</p> <p>EXISTING SPEED LIMIT</p>	<p>LEGEND</p>		<p>TRAFFIC CONTROL PLAN # 31</p>			
			<p>SIGN SIZE (IF APPLICABLE)</p> <p>36X36 <u>X</u> 48X48 <u> </u></p>		<p>CONTRACTOR : EL TOUR DE SCOTTSDALE</p>		<p>DATE : 3/7/2026</p>	
			<p>LIGHT TYPE: A <u> </u> B <u> </u> C <u> </u></p>		<p>LOCATION : MULTI LOCATIONS</p>		<p>TIME USAGE : 7 AM - 4 PM</p>	
			<p>SPACING : TAPER <u> </u> TANGENT <u>160'</u> CENTER <u> </u></p>		<p>CHANNEL DEVICES</p> <p> <u> </u> <u> </u> <u> </u></p>		<p>START DATE : 3/28/2026</p>	
			<p>AGENCY : CITY OF SCOTTSDALE</p>		<p>DRAWN BY : CERT. # 576924 RAMIRO CORELLA</p>			

62 MILES



<p>AZ BARRICADES, LLC TRAFFIC CONTROL PROFESSIONALS 520-331-0949</p>	<p>NOT PER SCALE</p> <p>N</p>	<p>SPEED LIMIT</p> <p>45</p> <p>EXISTING SPEED LIMIT</p>	<p>LEGEND</p>		<p>TRAFFIC CONTROL PLAN # 32</p>			
			<p>SIGN SIZE (IF APPLICABLE)</p> <p>36X36 X 48X48</p>		<p>CONTRACTOR : EL TOUR DE SCOTTSDALE</p>		<p>DATE : 3/7/2026</p>	
			<p>LIGHT TYPE: A ___ B ___ C ___</p>		<p>LOCATION : MULTI LOCATIONS</p>			
			<p>SPACING : TAPER ___ TANGENT 160' CENTER ___</p>		<p>CHANNEL DEVICES</p> <p> X </p>		<p>TIME USAGE : 7 AM - 4 PM</p>	<p>START DATE : 3/28/2026</p>
					<p>AGENCY : CITY OF SCOTTSDALE</p>	<p>DRAWN BY : CERT. # 578924 RAMIRO CORELLA</p>		


62 MILES



AZ BARRICADES, LLC
 TRAFFIC CONTROL PROFESSIONALS
 **520-331-0949**

NOT PER SCALE

N



SPEED LIMIT 45

EXISTING SPEED LIMIT

LEGEND

SIGN SIZE (IF APPLICABLE)
 36X36 48X48

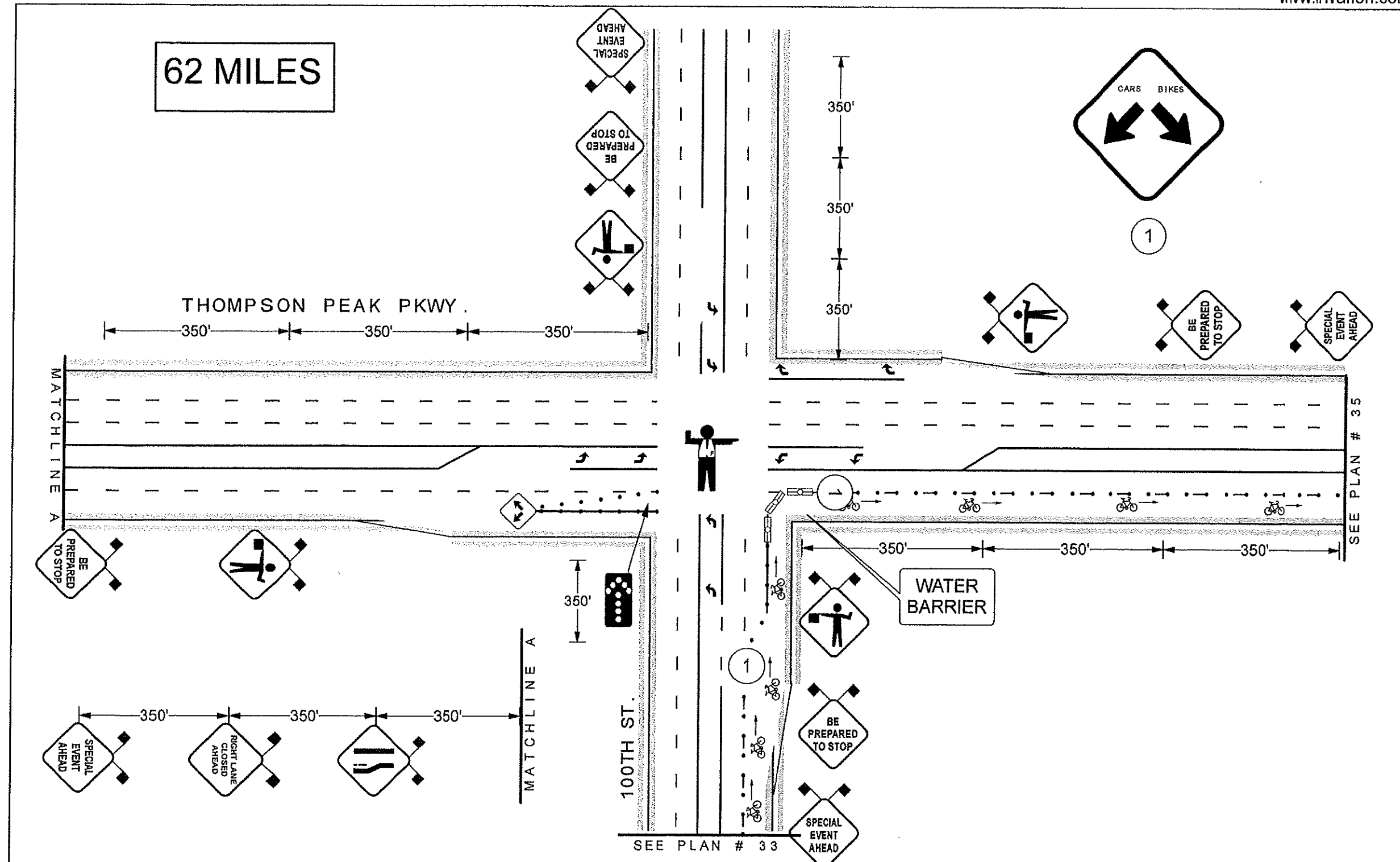
LIGHT TYPE: A B C

SPACING :
 TAPER 40' TANGENT 100' CENTER

CHANNEL DEVICES WATER BARRIER

TRAFFIC CONTROL PLAN # 33

CONTRACTOR : EL TOUR DE SCOTTSDALE	DATE : 3/7/2026
LOCATION : MULTI LOCATIONS	
TIME USAGE : 7AM - 4PM	START DATE : 3/28/2026
AGENCY : CITY OF SCOTTSDALE	DRAWN BY : CERT. # 576924 RAMIRO CORELLA



AZ BARRICADES, LLC
 TRAFFIC CONTROL PROFESSIONALS
 520-331-0949

NOT PER SCALE



SPEED LIMIT 45
 EXISTING SPEED LIMIT

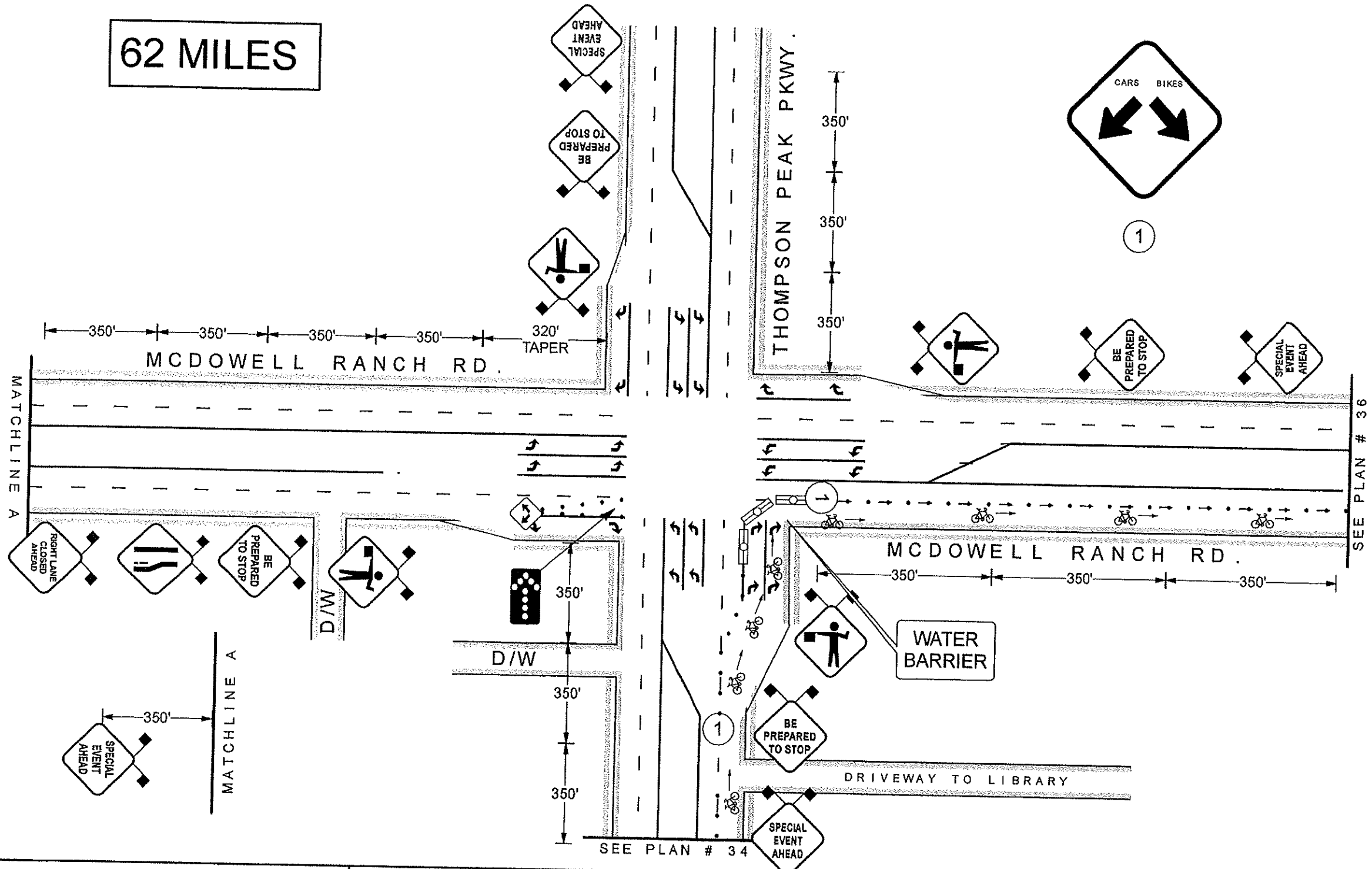
LEGEND

SIGN SIZE (IF APPLICABLE)
 36X36 X 48X48
 LIGHT TYPE: A ___ B ___ C ___
 SPACING : TAPER 40' TANGENT 160' CENTER ___
 CHANNEL DEVICES WATER BARRIER
 X

TRAFFIC CONTROL PLAN # 34

CONTRACTOR : EL TOUR DE SCOTTSDALE	DATE : 3/7/2026
LOCATION : MULTI LOCATIONS	
TIME USAGE : 7AM - 4PM	START DATE : 3/28/2026
AGENCY : CITY OF SCOTTSDALE	DRAWN BY : CERT. # 576924 RAMIRO CORELLA

62 MILES



AZ BARRICADES, LLC
 TRAFFIC CONTROL PROFESSIONALS
 **520-331-0949**

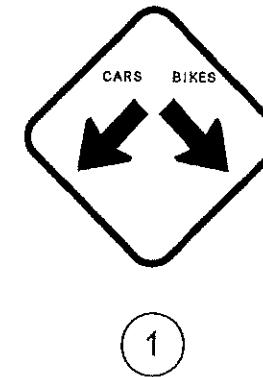
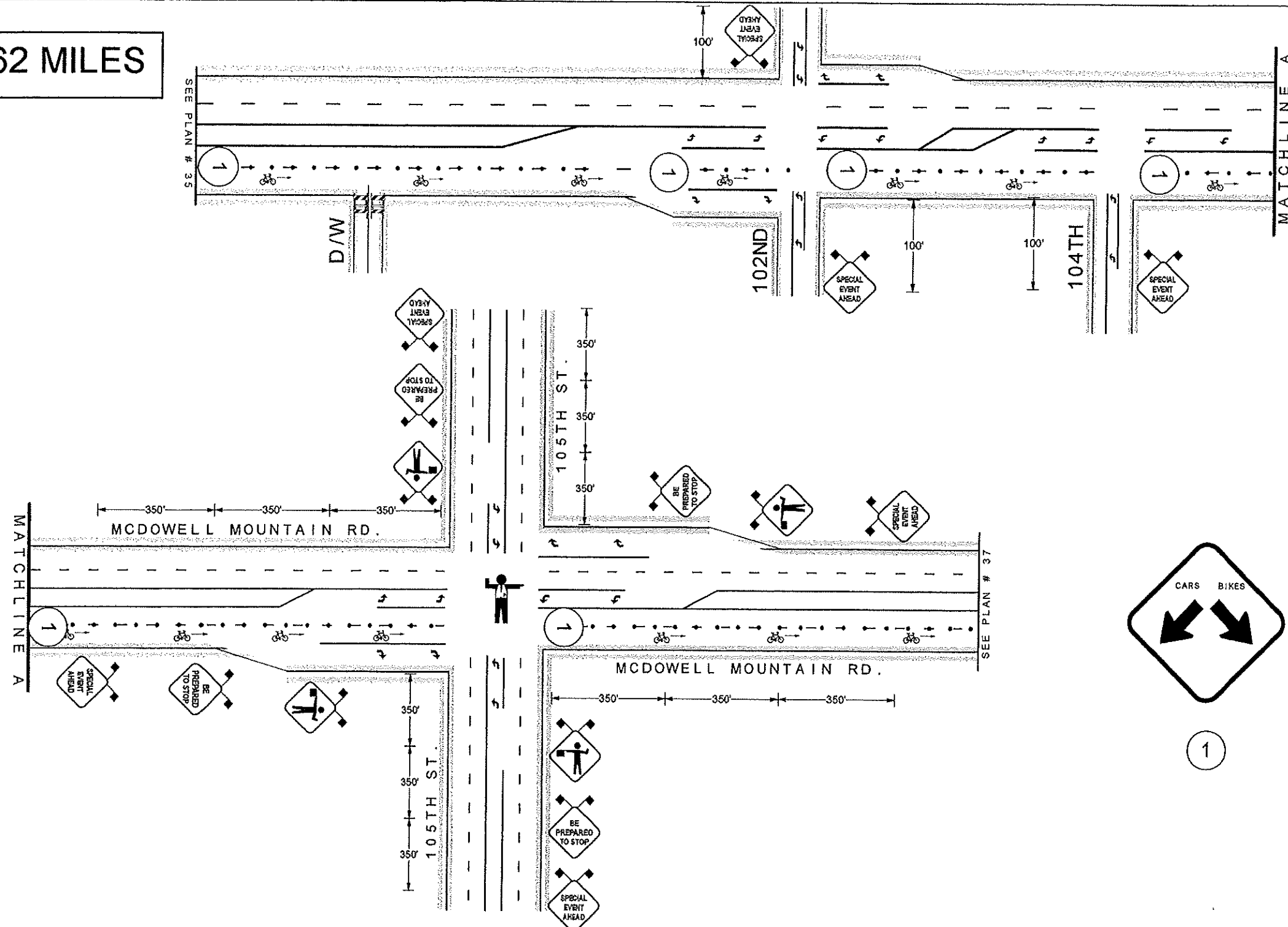
NOT PER SCALE


SPEED LIMIT 30
 EXISTING SPEED LIMIT

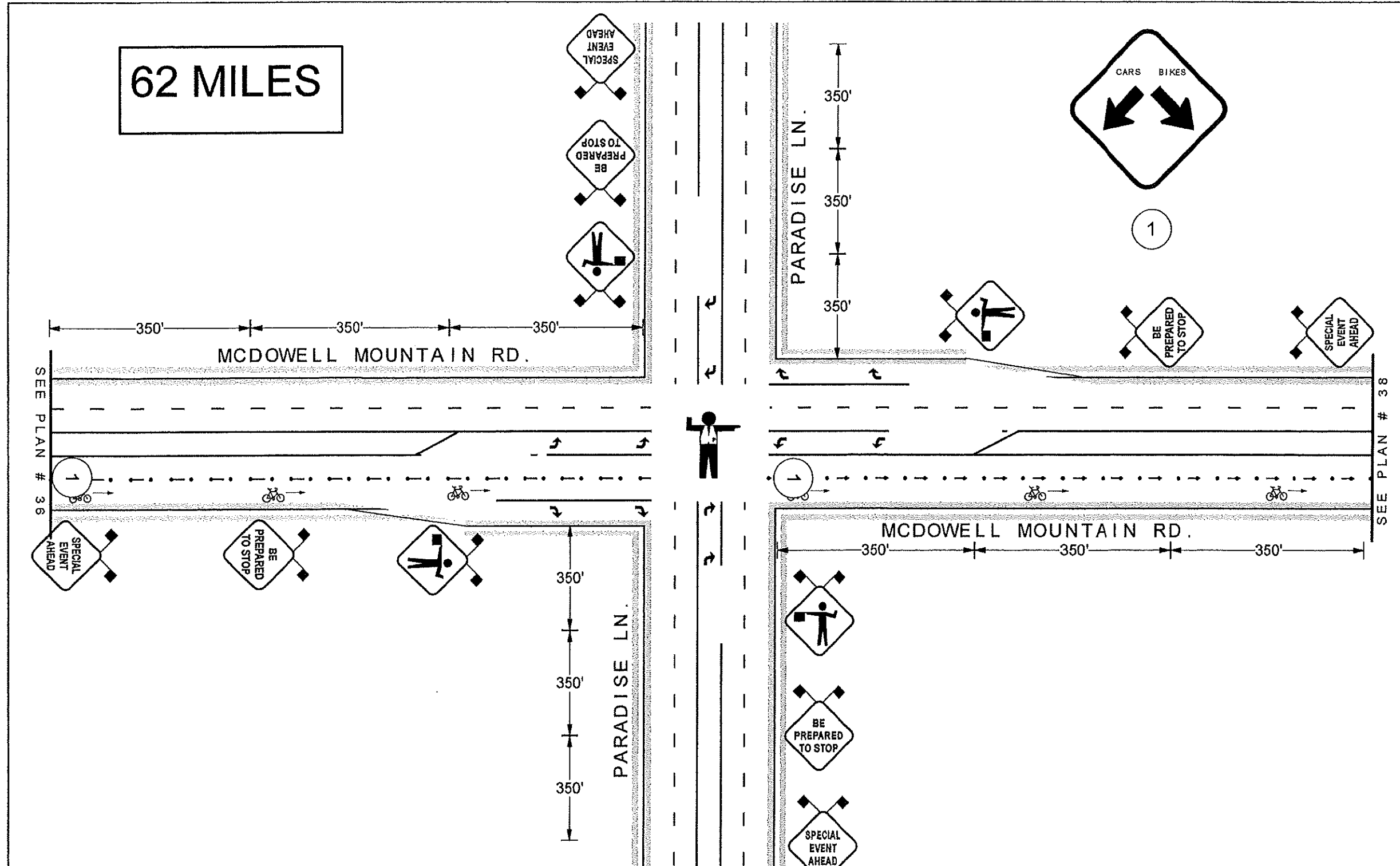
LEGEND	
SIGN SIZE (IF APPLICABLE)	36X36 <input checked="" type="checkbox"/> 48X48
LIGHT TYPE: A	B C
SPACING:	TAPER TANGENT CENTER
CHANNEL DEVICES	WATER BARRIER <input checked="" type="checkbox"/>

TRAFFIC CONTROL PLAN # 35	
CONTRACTOR : EL TOUR DE SCOTTSDALE	DATE : 3/20/2026
LOCATION : MULTI LOCATIONS	
TIME USAGE : 7AM - 4PM	START DATE : 3/28/2026
AGENCY : CITY OF SCOTTSDALE	DRAWN BY : CERT. # 576924 RAMIRO CORELLA

62 MILES



<p>AZ BARRICADES, LLC TRAFFIC CONTROL PROFESSIONALS 520-331-0949</p>	<p>NOT PER SCALE</p> <p>N</p>	<p>SPEED LIMIT 45</p> <p>EXISTING SPEED LIMIT</p>	<p>LEGEND</p> <p>SIGN SIZE (IF APPLICABLE) 36X36 X 48X48</p> <p>LIGHT TYPE: A ___ B ___ C ___</p> <p>SPACING : TAPER ___ TANGENT 160' CENTER ___</p> <p>CHANNEL DEVICES </p>		<p>TRAFFIC CONTROL PLAN # 36</p>			
			<p>CONTRACTOR : EL TOUR DE SCOTTSDALE</p>		<p>DATE : 3/7/2026</p>			
			<p>LOCATION : MULTI LOCATIONS</p>				<p>TIME USAGE : 7AM - 4PM</p>	
			<p>AGENCY : CITY OF SCOTTSDALE</p>		<p>START DATE : 3/28/2026</p>		<p>DRAWN BY : CERT. # 576924 RAMIRO CORELLA</p>	



AZ BARRICADES, LLC
 TRAFFIC CONTROL PROFESSIONALS
 **520-331-0949**

NOT PER SCALE



SPEED LIMIT 45
 EXISTING SPEED LIMIT

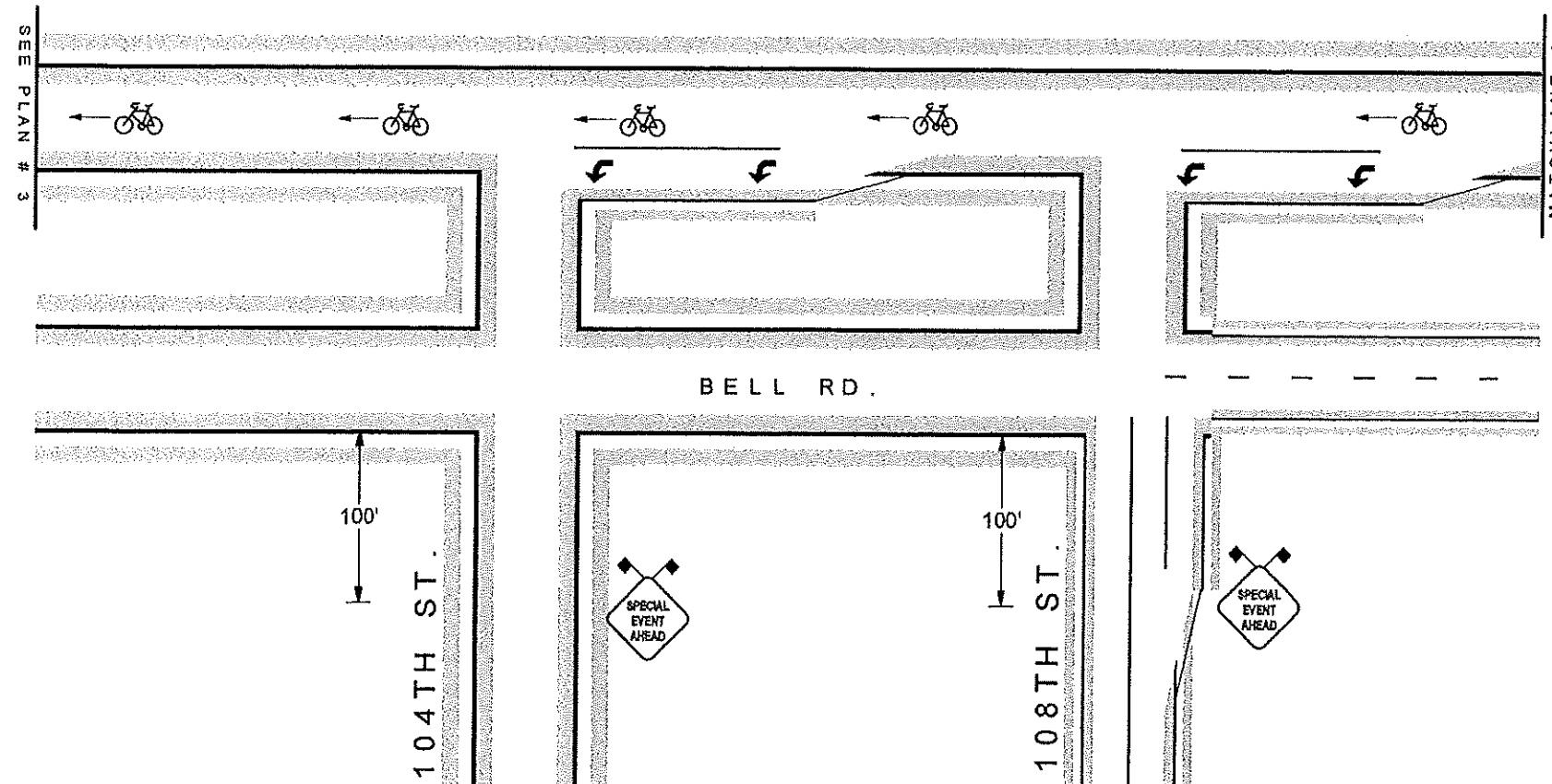
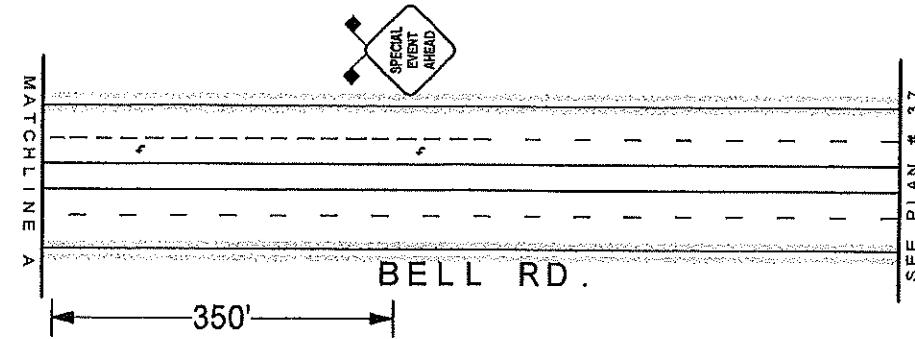
LEGEND

SIGN SIZE (IF APPLICABLE)
 36X36 48X48
 LIGHT TYPE: A B C
 SPACING :
 TAPER TANGENT 160' CENTER
 CHANNEL DEVICES

TRAFFIC CONTROL PLAN # 37

CONTRACTOR : EL TOUR DE SCOTTSDALE		DATE : 3/7/2026
LOCATION : MULTI LOCATIONS		
TIME USAGE : 7 AM - 4 PM		START DATE : 3/28/2026
AGENCY : CITY OF SCOTTSDALE		DRAWN BY : CERT. # 576924 RAMIRO CORELLA

62 MILES



AZ BARRICADES, LLC
 TRAFFIC CONTROL PROFESSIONALS
 **520-331-0949**


NOT PER SCALE

N



EXISTING
 SPEED
 LIMIT

LEGEND

SIGN SIZE (IF APPLICABLE)
 36 X 36 X 48 X 48
 LIGHT TYPE: A B C
 SPACING :
 TAPER TANGENT CENTER
 CHANNEL DEVICES


TRAFFIC CONTROL PLAN # 38

CONTRACTOR : EL TOUR DE SCOTTSDALE DATE : 3/7/2026

LOCATION : MULTI LOCATIONS

TIME USAGE : 7 AM - 4 PM

START DATE : 3/28/2026

AGENCY : CITY OF SCOTTSDALE

DRAWN BY : CERT. # 576924
 RAMIRO CORELLA

AID STATION EQUIPMENT SETUP IDENTIFICATION

HONOR HEALTH—HH



TOUR DE SCOTTSDALE – TdS



RESTROOM REGULAR —RR



RESTROOM HANDICAP – HC



WATER MONSTERS—WM

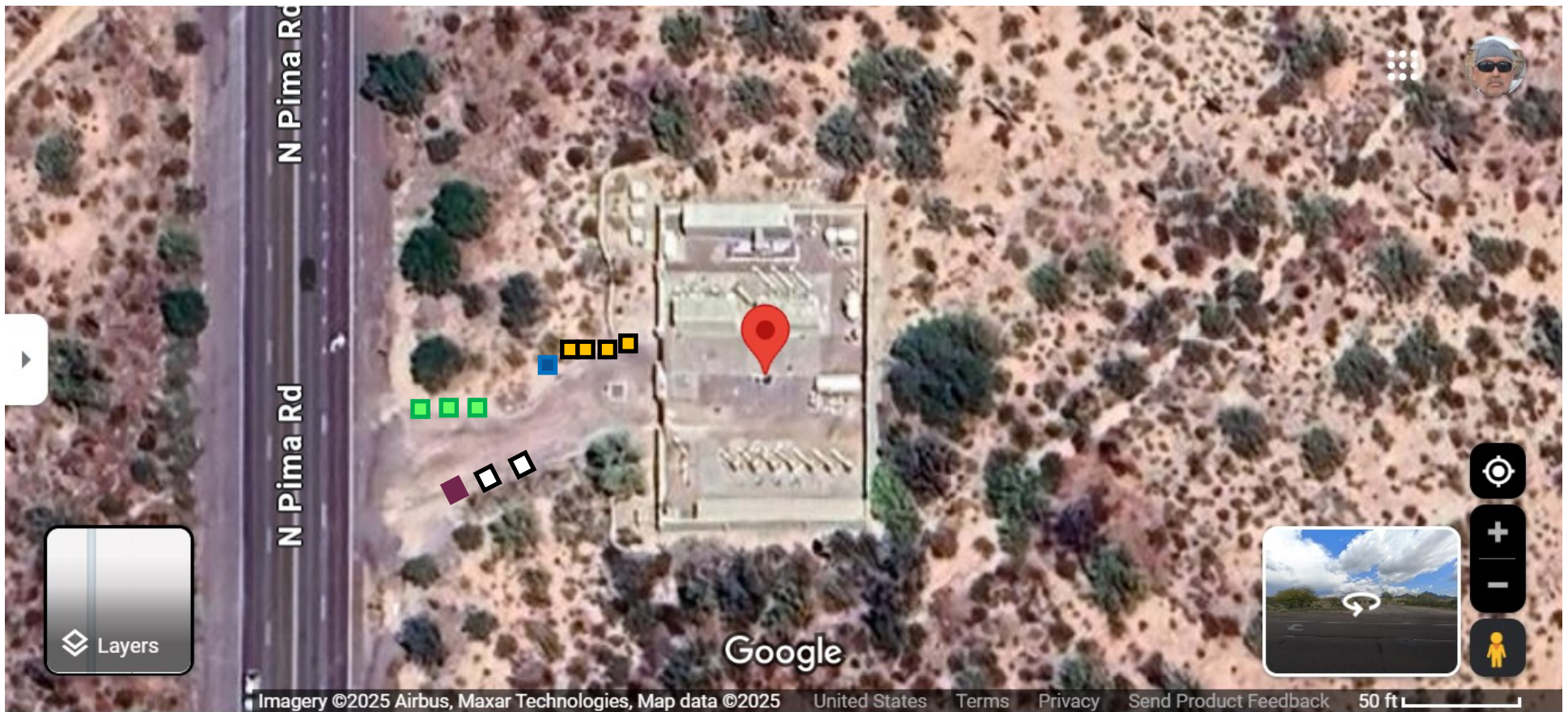


Aid Station #1


Pima Road RD, South of Dynamite

28175 N Pima Road

HH 1  TdS 2  RR 3  HC 1  Water Monster 3 





Aid Station #2
1063 N of Whisper Rock Road
32653 N Pima Rd
HH 1 ■ TdS 2 □ RR 4 ■ HC 1 ■ WM 3 ■



Aid Station #5

McDowell Mountain Skate Park

16420 N Thompson Peak Pkwy

HH 1  TdS 2  RR 3  HC 1  WM 3 



Westworld Start Finish Parking Lot E Westworld Way

Parking Lot RR 4 ■ HC1 ■





Register Today

Charities



- EVENT INFORMATION
- ROUTES
- LODGING/RVS
- PROLOGUE
- CRIT
- EXPO
- PHOTOS
- SPONSORS
- CHARITIES
- ABOUT SCOTTSDALE
- NEWS
- TANDEM TEAMS
- RESULTS
- VOLUNTEER
- CONTACT
- CREATE CORPORATE TEAM
- CORPORATE TEAMS
- REGISTER TODAY
- COURSE MAPS

Tour de Scottsdale



Scottsdale, AZ 85260 US [Directions](#)

Waiver

TO REGISTER AND PARTICIPATE IN THIS CYCLING EVENT, I MUST READ AND AGREE TO THE FOLLOWING RELEASE OF LIABILITY AND WAIVER OF RIGHTS.

READ CAREFULLY. This is my CONTRACT for Release of Liability and Waiver of Rights. I am encouraged to obtain the advice of legal counsel before signing and agreeing to this Contract.

EVENT REGISTRATION AND RELEASE OF LIABILITY AND WAIVER OF RIGHTS

BY SIGNING THIS DOCUMENT, I HEREBY WAIVE CERTAIN LEGAL RIGHTS, INCLUDING THE RIGHT TO SUE PERIMETER BICYCLING ASSOCIATION OF AMERICA, INC., AN ARIZONA NON-PROFIT CORPORATION ("Sponsor").

Activity: Tour de Scottsdale



Tour de Scottsdale

Register Today

Charities



Activity: Tour de Scottsdale
Date of Activity: March 28, 2026

- Authority to Register and/or to Act as Agent. I REPRESENT AND WARRANT to Sponsor that I have full legal authority to complete this Event Registration and Release of Liability and Waiver of Rights ("Release and Waiver"), including full authority to make use of the credit or debit card to which registration fees will be charged. In addition, if I am registering third parties, I represent and warrant that I have been duly authorized to act as agent on behalf of such parties in performing this Release and Waiver. By proceeding with this Release and Wavier, I agree that the terms of this document and registration agreement shall apply equally to me and to any third parties for whom I am acting as authorized agent.
- Compliance with Children's Online Privacy Protection Act ("COPPA"). I represent and warrant that, in compliance with COPPA, I am over thirteen (13) years of age, and if I am registering a child under fourteen (14) years of age, I am the parent and/or guardian of such child and do hereby consent to the collection of such child's personal information by Sponsor.
- Consent to Participate. I desire to participate in the activity described above (the "Activity") including, without limitation, to ride my bicycle, whether the bicycle is owned by Sponsor, me, or any other party, or otherwise enter any area where the Activity takes place, or to observe or otherwise participate in or in any other way be involved for any purpose with the Activity. In consideration of being permitted to participate in the Activity and in recognition of the Sponsor's reliance hereon, I hereby agree to all the terms of this Release of Liability and Waiver of Rights (this "Release and Waiver"), including all the Covenants and Agreements listed in this Release and Waiver ("Covenants and Agreements").
- Limitation of Liability; Disclaimer of Warranties. SPONSOR AND RELEASEES (DEFINED HEREIN) SHALL NOT BE LIABLE FOR ANY DIRECT, INDIRECT, INCIDENTAL, SPECIAL, OR CONSEQUENTIAL DAMAGES, RESULTING FROM: (A) THE USE OR THE INABILITY TO USE SPONSOR'S AND ITS REGISTRATION WEBSITE; (B) FOR THE COST OF PROCUREMENT OF SUBSTITUTE GOODS AND SERVICES; (C) RESULTING FROM ANY GOODS OR SERVICES PURCHASED OR OBTAINED OR TRANSACTIONS ENTERED INTO THROUGH SPONSOR; OR (D) RESULTING FROM UNAUTHORIZED ACCESS TO OR ALTERATION OF YOUR TRANSMISSIONS OR DATA INCLUDING, BUT NOT LIMITED TO, DAMAGES FOR LOSS OF PROFITS, USE, DATA, OR OTHER



4. Limitation of Liability; Disclaimer of Warranties. SPONSOR AND RELEASEES (DEFINED HEREIN) SHALL NOT BE LIABLE FOR ANY DIRECT, INDIRECT, INCIDENTAL, SPECIAL, OR CONSEQUENTIAL DAMAGES, RESULTING FROM: (A) THE USE OR THE INABILITY TO USE SPONSOR'S AND ITS REGISTRATION WEBSITE; (B) FOR THE COST OF PROCUREMENT OF SUBSTITUTE GOODS AND SERVICES; (C) RESULTING FROM ANY GOODS OR SERVICES PURCHASED OR OBTAINED OR TRANSACTIONS ENTERED INTO THROUGH SPONSOR; OR (D) RESULTING FROM UNAUTHORIZED ACCESS TO OR ALTERATION OF YOUR TRANSMISSIONS OR DATA INCLUDING, BUT NOT LIMITED TO, DAMAGES FOR LOSS OF PROFITS, USE, DATA, OR OTHER INTANGIBLES, EVEN IF SPONSOR HAS BEEN ADVISED OF THE POSSIBILITY OF SUCH DAMAGES. YOU EXPRESSLY AGREE THAT USE OF SPONSOR'S AND ITS REGISTRATION WEBSITE IS AT YOUR SOLE RISK. SPONSOR'S AND ITS REGISTRATION WEBSITE IS PROVIDED ON AN "AS IS" AND "AS AVAILABLE" BASIS. SPONSOR AND RELEASEES (DEFINED HEREIN) EXPRESSLY DISCLAIM ALL WARRANTIES OF ANY KIND, EXPRESS OR IMPLIED, INCLUDING, WITHOUT LIMITATION, ANY WARRANTY OF MERCHANTABILITY, FITNESS FOR A PARTICULAR PURPOSE, OR NON-INFRINGEMENT.

Sponsor makes no warranty that its website services will be uninterrupted, secure, or error free. Sponsor does not guarantee the accuracy or completeness of any information in, or provided in connection with, its website. Sponsor is NOT responsible for any errors or omissions, or for the results obtained from the use of such information. I understand and agree that any material and/or data downloaded or otherwise obtained through the use of Sponsor's website is at my own discretion and risk and that I will be solely responsible for any damage to my own computer system or loss of data that results from the download of such material and/or data.

1. ASSUMPTION OF RISKS. My choice to participate in the Activity is knowing, voluntary, and made for my personal enjoyment. I acknowledge and agree that this athletic event is an extreme test of a person's physical and mental limits and carries with it the potential for death, serious injury, and/or property loss. I understand that participation in the Activity involves inherent risks and dangers of accidents, rescue operations, emergency treatment, property loss or damage, serious personal and bodily injury, death, and severe personal and economic losses. Indeed, I understand and agree that cyclists have accidents and may crash. Crashing in this cycling event may result in property loss, serious injury, and even death. Furthermore, this event uses open public roads which may or may not be maintained by cities, the county, and the state. The course also utilizes roads that are open to vehicular traffic. I agree and understand that Releasees (defined herein) are not responsible for the condition and/or maintenance of the roads or for vehicular traffic. ROAD HAZARDS are always possible, and in agreeing to this Release and Waiver, I acknowledge and understand that I must be alert at all times to avoid any ROAD HAZARDS which may include, but are not limited to, potholes, uneven pavement, road debris, motor vehicles,



The RISKS of participating in this event include, but are not limited to, those mentioned above, and those caused by other cyclists, road hazards, terrain, facilities, temperature, weather, condition of participants and their equipment, vehicular traffic, road conditions, traffic control cones and devices, actions of other people including, but not limited to, participants, volunteers, spectators, coaches, event officials, event monitors, and/or producers of the event, and lack of hydration. These RISKS may result not only from my own actions, inactions, or negligence, but also from the actions, inactions, or negligence of others, or the condition of the facilities, route, road, equipment, or vehicles. Further, there may be other risks not known to me or reasonably foreseeable at this time.

I hereby assume all of the risks of participating in this event. I realize that liability may arise from negligence or carelessness on the part of the persons or entities being released, from dangerous or defective equipment or property owned, maintained, or controlled by them or because of their possible liability without fault. Nonetheless, I understand, and I have considered the risks involved, and I voluntarily and freely choose to assume these risks.

1. Certification of Fitness and Desire to Participate. I CERTIFY that I am physically fit, have sufficiently trained for participation in the event and have not been advised otherwise by a qualified medical person. I CERTIFY that I will properly wear a CPSC approved bicycle helmet. I understand and CERTIFY that I must obey all laws of the State of Arizona that may apply to my activities during this event, especially traffic laws. I acknowledge and agree that all traffic signals, devices, and other traffic rules (collectively, "Traffic Laws") apply to me during this event, and I will obey all Traffic Laws unless instructed to the contrary by a law enforcement official. Tour de Scottsdale finishes at 2:00 p.m. Tucson time on ride day, at which time all course support will be closed. In signing this Release and Waiver, I agree to be totally responsible for my own safety and support at all times including after 2:00 p.m. on ride day.



2. Acknowledgment of RELEASE AND WAIVER. I acknowledge that this Release and Waiver will be used by the event holders, underwriters, and organizers in which I may participate and that it will govern my actions and responsibilities at said events.

In consideration of my application and permitting me to participate in this event and related activities, I hereby take action for myself, my executors, administrators, heirs, next of kin, successors, and assigns as follows: **WAIVE, RELEASE AND DISCHARGE from any and all liability** for my death, disability, personal injury, property damage, property theft or actions of any kind which may hereafter accrue to me or my traveling to and from this event, **THE FOLLOWING ENTITIES OR PERSONS: Perimeter Bicycling Association of America, Inc., McDowell Sonoran Conservancy, HonorHealth, City of Scottsdale** and all sponsors, and any and all governmental and tribal agencies and any and all event holders, event producers, event organizers, event underwriters, event beneficiaries, event directors, event volunteers, and each of their respective directors, officers, employees, volunteers, representatives, agents, contractors, successors, and assigns (collectively, the "Releasees").

Without limiting the foregoing and as further clarification, this Release and Waiver shall be binding upon and enforceable against me, my personal representatives, spouse/significant other, successors and assigns, heirs, and next of kin without limitation. It is my desire and intent that the words, terms, provisions, covenants, and remedies in this Release and Waiver shall be enforceable to the fullest extent permitted by applicable laws, ordinances, statutes, rules, and regulations ("Applicable Law"). If any portion of this Release and Waiver is held invalid, the remainder shall not be affected and shall continue in full legal force and effect. That shall include modifying the Release and Waiver to allow any remaining claims to be waived, released, and indemnified against in the event that the inclusion of any particular provision is found to be invalid or contrary to public policy. The terms of this Release and Waiver shall continue from this date forever. This document constitutes the entire agreement between Sponsor and me and supersedes any previous or contemporaneous discussions or agreements between us in respect of these matters. All matters arising out of or relating to this Release and Waiver shall be governed by and construed in accordance with the internal laws of the State of Arizona without giving effect to any choice or conflict of law provision or rule (whether of the State of Arizona or any other jurisdiction).

I specifically acknowledge and agree that this document is not intended to be a general release subject to limitations and conditions that would otherwise apply under Applicable Law, and additionally agree to **WAIVE ANY AND ALL GENERAL RELEASE LIMITATIONS PROVIDED BY APPLICABLE LAW OR ANY RIGHTS GRANTED TO ME UNDER APPLICABLE LAW**. This Release and Waiver shall be construed and interpreted as broadly as possible



I specifically acknowledge and agree that this document is not intended to be a general release subject to limitations and conditions that would otherwise apply under Applicable Law, and additionally agree to **WAIVE ANY AND ALL GENERAL RELEASE LIMITATIONS PROVIDED BY APPLICABLE LAW OR ANY RIGHTS GRANTED TO ME UNDER APPLICABLE LAW**. This Release and Waiver shall be construed and interpreted as broadly as possible under Applicable Law.

1. Consent to Medical Treatment and Responsible for Medical Costs. I hereby CONSENT to receive MEDICAL treatment that may be deemed advisable in the event of injury, accident, illness, or medical emergency resulting from or in connection with my participation in the Activity. I further understand and agree that I am solely responsible for all costs related to such medical treatment and any related medical transportation and/or evacuation. I hereby release, forever discharge, and hold harmless Releasees from any claim based on such treatment or other medical services.
2. Indemnification. I AGREE TO DEFEND, INDEMNIFY, and HOLD HARMLESS, and REIMBURSE each of Releasees from ALL damages, claims, losses, costs, expenses, or demands (including reasonable attorneys' fees), made by any third party due to or arising out of my use of www.perimeterbicycling.com, my participation in this event, or the violation of any term of this Release and Waiver or Sponsor's Terms of Service by me or incurred by Releasees or paid by them to any person (including me or my insurers) related to any accident, injury (including death), loss, or property damage, however caused or resulting from, arising out of, or otherwise in connection with my participation in the Activity. I will reimburse Releasees if anyone makes a claim against them in connection with my participation in the Activity including, without limitation, any accident I may be involved in or any injury, loss, damage to me, other parties or property however caused.
3. Covenant Not To Sue. I will not initiate any claim, lawsuit, court action, or other legal proceeding or demand against Releasees, nor join or assist in the prosecution of any claim for money or other damages which anyone may have, on account of injuries (including death), losses, or damages sustained by me, other parties, or my (or others') property in connection with my participation in the Activity, and I waive any right I may have to do so. This means that I cannot sue to hold Releasees responsible for any injury, loss, or damage sustained by me, other parties, or my (or others') property in connection with the Activity, even if it is due to the ordinary negligence, injudicious act, omission, or other fault of Releasees.
4. No Aero-Bars. I understand that aero-type and other similar auxiliary handlebars are PROHIBITED in this event and that utilizing such bars may

Tour de Scottsdale Safety Plan – 2026

Work with local safety officials to plan and execute a safe bicycling event.

In addition to Law Enforcement and Safety Devices and Signage through the route, the Tour de Scottsdale will also have these to assist the level of a safe ride

1. Aid Stations – An aid station will be available with bathrooms, fluids and snacks every 10-15 miles depending on the difficulty of the route segment. Aid Stations will also be manned by medical professionals from HonorHealth
2. SAG vehicles – Throughout the route, vehicles will assist riders that need a repair or to be picked up and transported. SAG Vehicles have basic first aid kits. We have doubled the number of SAG vehicles.
3. Bike Patrol - Riding route marshals that can help with basic bike repair, parts, electrolytes, or encouragement. Bike Patrol carry basic first aid kits.
4. Communications – Radio team to assist with communicating to safety vehicles along the route. We will also have a ham radio operator at each of the aid stations.
5. Human Enhancements – In designated locations, humans will waive signs to augment the static signs such as “slow-down, turn ahead” on tricky turns to help avoid crashes.

These intersections have been identified to date:

100th & Frank Lloyd Wright

Linda Vista & Frank Lloyd Wright

Shea & 136th

Legend Trail and Pima Road





MARCH 28, 2026
RIDER MANUAL



WELCOME TO TOUR DE SCOTTSDALE

TABLE OF CONTENTS

Title Sponsor	3
Welcome Letters	4
Sponsors	12
About Tour de Scottsdale/Start Times/Expo	14
Arriving in Scottsdale	16
Parking	18
Placement of Rider Numbers	19
Packet Pick-Up	20
Packet Contents	22
Platinum Designation	24
Start Lines & Times at WestWorld	25
Schedule	26
Expo Exhibitors	28
Route Maps	29
Downloading Digital Route Maps	31
Aid Stations	32
SAG Wagons/Pace Car	36
Entertainment	37
Awards & Awards Ceremonies	38
Rules of the Road	39
Post-Ride Celebration Lunch/Concessions/Lost and Found	40
Event Rules/Road Conditions/Hotline	41
Bicycle Laws/Route Traffic Control	43
Tour Announcer/Key Links	44
Bike Patrol	45
Organizer's Information	46
2027 Tour de Scottsdale	47



We're proud to go the distance with
TOUR DE SCOTTSDALE



All of us, all for you.

You're steering the handlebars of your health. With the best minds in medicine and nearly 100 years of expertise by your side, we'll keep you at the top of your game as you pedal towards a healthier tomorrow.

HONORHEALTH.COM

HONORHEALTH[®]



Tour de Scottsdale riders,

Welcome to Scottsdale and the McDowell Sonoran Preserve – a place where scenic views and desert adventures await! This region of Arizona is steeped in history, culture and beauty, and I hope you take some time to enjoy all of it while you're here.

HonorHealth is thrilled to be the presenting sponsor again this year for the Tour de Scottsdale. Since 1927, our roots in Arizona have grown deep, and we remain steadfast in our mission to improve the health and well-being of community members from every walk of life. From simple to complex needs, HonorHealth's integrated network of experts stand ready to provide the highest quality of care so you can live your healthiest life. This commitment is woven into the fabric of who we are – and it shines through in events like the Tour de Scottsdale.

Competing in this race is a wonderful testament to prioritizing your health and well-being. Alongside my inspirational friends from Blue Zones® – I am proud to be riding with you all as we take on this fun challenge. Remember to stay hydrated and protect your skin from the intense sun. Most importantly, savor every moment as you pedal through the spectacular landscapes of the Preserve.

From all of us at HonorHealth, we wish you a safe and memorable race experience filled with fellowship and a sense of immense personal pride as you cross the finish line. Enjoy the ride!

Sincerely,

A handwritten signature in black ink that reads "Todd LaPorte". The signature is fluid and cursive, with a large initial "T" and "L".

Todd LaPorte

CEO, HonorHealth

Your Journey Starts Here



168 Miles
Unpaved Trails



289 Miles
Bike Lanes & Routes



136 Miles
Multiuse Paths



325 + Days
of Sunshine per year



**Scottsdale is a
proud partner of the
Tour de Scottsdale 2026**



*Discover Scottsdale's
Urban Oasis*



Welcome to the Tour de Scottsdale!

Get ready to pedal your way through breathtaking views, challenging routes, and opportunities to connect with fellow riders.


Tour de Scottsdale is a celebration of community, fitness, and the love of cycling. This year's route offers breathtaking views of the Sonoran Desert and Scottsdale's stunning desert landscapes, with various ride distances to suit all levels. Our city works hard to ensure that your experience is smooth, safe, and full of fun!

I wish you all the best of luck and I can't wait to see you out on the road!

Pedal hard, be safe, and enjoy the ride!



Lisa Borowsky
Mayor of Scottsdale





MCDOWELL
SONORAN
CONSERVANCY

Ride. Protect. Preserve.

your support keeps the Sonoran Desert thriving



donate at mcdowellsonoran.org



Dear Tour de Scottsdale Riders,

Welcome to the 2026 Tour de Scottsdale, and thank you for being part of this special event. On behalf of the entire McDowell Sonoran Conservancy team, we are so glad you are here and riding in support of the Preserve we all cherish.

The Tour de Scottsdale is a celebration of cycling and community, and it also plays an important role in supporting the ongoing care of the McDowell Sonoran Preserve. By participating, you are helping protect the desert landscapes that make Scottsdale such a remarkable place to live, ride, hike, and explore.

With more than 30,000 acres of protected land, the Preserve represents years of dedication from people who believe in preserving our desert for wildlife, native plants, and future generations. It is a place to learn, to reconnect with nature, and to experience the beauty of the Sonoran Desert up close.

As you make your way along the course, I hope you will take a moment to enjoy the views and the desert surroundings. Your support allows us to continue caring for this incredible place and ensures it remains accessible and protected for years to come.

Thank you to every rider, volunteer, sponsor, and supporter who helps make the Tour de Scottsdale possible. Your enthusiasm and generosity truly makes a difference.

Wishing you a safe, enjoyable, and memorable ride. We are grateful to have you with us.

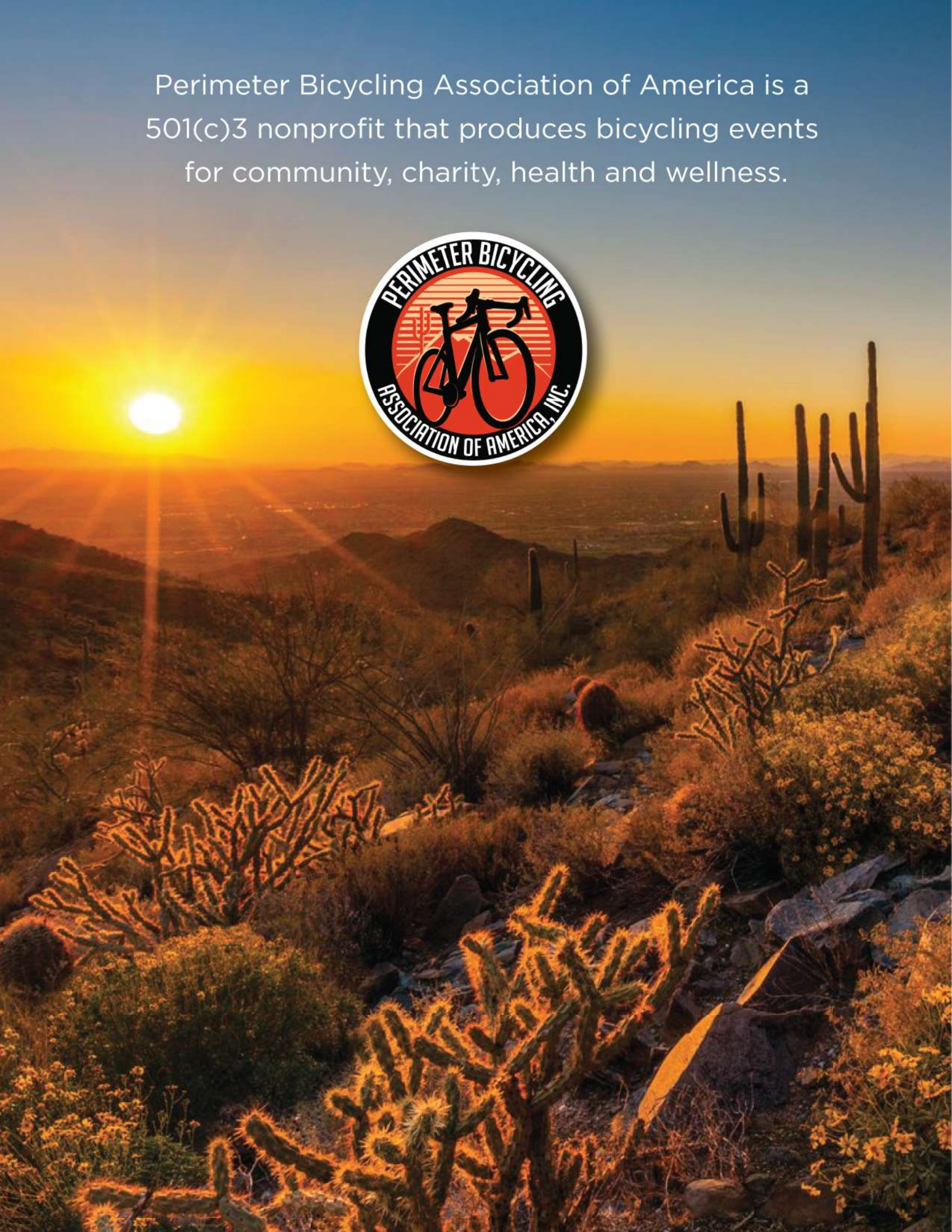
Warm regards,

A handwritten signature in cursive script that reads "Angy Shearer".

Angy Shearer

CEO, McDowell Sonoran Conservancy

Perimeter Bicycling Association of America is a 501(c)3 nonprofit that produces bicycling events for community, charity, health and wellness.





Dear Friends,

Thank you for registering for the HonorHealth Tour de Scottsdale! We are thrilled to welcome thousands of cyclists from nearly every state in the nation and several countries to enjoy one of the state's premiere cycling events!

We are so excited to be able to bring this exciting cycling event back to the Valley. Tour de Scottsdale started over 20 years ago and was started by and held at DC Ranch. The Tour now returns through a partnership between the McDowell Sonoran Conservancy and Perimeter Bicycling Association of America, Inc.

Tour de Scottsdale joins with El Tour de Tucson and El Tour de Zona as some of the best bicycling events in America produced by Perimeter Bicycling.

Perimeter Bicycling Association of America is a 501(c)3 nonprofit that produces bicycling events for community, charity, health and wellness. The first event in 1983 with fewer than 200 cyclists, El Tour de Tucson, raised \$4,500. Since then, more than 300,000 cyclists have ridden in Perimeter events helping raise nearly \$138 million for charities.

Tour de Scottsdale, of course, has grown considerably since its inception, but the message has long been constant: charity, community, health and wellness through a strong and committed group of nonprofits, thousands of dedicated cyclists and volunteers who know the power of teamwork.

We hope you enjoy the ride and come back with friends to ride again!

A handwritten signature in black ink, appearing to read "TJ Juskiewicz".

TJ Juskiewicz
Executive Director





BLUE ZONES PROJECT®

AN HONORHEALTH
COLLABORATIVE FOR SCOTTSDALE

MAKING THE

HEALTHY CHOICE

THE EASY CHOICE

Inspired by the blue zones, home to the longest-lived people in the world, Blue Zones Project Scottsdale is transforming our city into a place where well-being happens naturally. From Walking Moais to Purpose Workshops our free community events help you eat wisely, connect, move naturally, and have the right outlook so that we can all live better, longer together.



**JOIN US APRIL 1ST FOR WALKING
EVENTS ACROSS THE COMMUNITY!**



SPONSORS



TITLE SPONSOR



PRESENTING SPONSORS



GOLD SPONSORS



BLUE ZONES®

CORPORATE SPONSORS



HONORHEALTH
TOUR DE SCOTTSDALE
IS BROUGHT TO YOU BY



OFFICIAL PARTNER



A Z T
D S 2
O 2 4
P R I
M A L
X 2 4



PRIMAL
FASTER THAN YESTERDAY

SAVE 25%

ON YOUR NEXT PURCHASE
AT [PRIMALWEAR.COM](https://primalwear.com)

USE CODE **TDS26**
AT CHECKOUT



OFFER EXPIRES 4/30/2026 - DOES NOT APPLY TO CUSTOM APPAREL

ABOUT TOUR DE SCOTTSDALE

Tour de Scottsdale returns through a partnership between the McDowell Sonoran Conservancy and Perimeter Bicycling Association of America Inc. The Tour was started over 20 years ago by DC Ranch, who continued to host the event until 2019. After a 4 year hiatus, Tour de Scottsdale returned in 2024 and 2025 as a spring event at WestWorld of Scottsdale.

CYCLING EVENTS STARTING TIMES & LOCATION

- 62-Mile (Metric Century) 7:00 am
- 32-Mile (Half Metric Century) 8:45 am (Recreational Ride)

All cycling events start and finish at WestWorld of Scottsdale (16601 N. Pima Road). The start line is located on the west side of WestWorld's North Hall. Enjoy the festivities of the Expo at the end of the ride featuring food and drink, live entertainment and awards ceremonies.

TOUR DE SCOTTSDALE EXPO

The North Hall at WestWorld is the site of Tour de Scottsdale's two-day Expo that features our Packet Pick-up, exhibitors, live music and Platinum meetings. The Expo allows cyclists and attendees the opportunity to interact with exhibitors, from big bicycle brands to local shops. Merchandise sales, product demos, giveaways and celebrity athletes — it's all at the Tour de Scottsdale Expo. **FREE and open to the public.**

- Friday (March 27, 2026) Noon – 8:00 pm
- Saturday (March 28, 2026) 6:00 am – 3:00 pm



The Best Route to Your Financial Goals

EMPOWERING OUR COMMUNITY WITH
FINANCIAL SOLUTIONS THAT PUT PEOPLE FIRST

VantageWest.org



Proud sponsor of Tour de Scottsdale



ARRIVING IN SCOTTSDALE

Directions to Start/Finish Line and Packet Pick-up

WestWorld of Scottsdale

North Hall at WestWorld of Scottsdale

16601 N. Pima Road, Scottsdale, AZ 85260

Google Maps Directions:

<https://maps.app.goo.gl/MWPUkxu4ZMaPsk2bA>

(Bell Road Entrance - Friday & Saturday)

or <https://maps.app.goo.gl/EzENensRXvtpa8TV7>

(Pima Road Entrance - Saturday Only!)

NORTH (FLAGSTAFF):

I-17 South to SR-101 Loop – Eastbound into Scottsdale. Take the Pima/Princess exit. Make a left at Bell Road (second light) Continue east on Bell Road and go just past 94th Street. There is a parking lot entrance 300 feet past the 94th Street intersection. Make a right and travel south following the signs to to the WestWorld entrance.

SOUTH (TUCSON):

I-10 to US-60 (Superstition Freeway), US-60 East to SR-101 Loop, SR-101 North to Frank Lloyd Wright Blvd. Exit at Frank Lloyd Wright Blvd., move to far right lane. Continue straight, crossing the Frank Lloyd Wright intersection and then make a right into the WestWorld entrance with the large horse statue.

EAST (GLOBE):

US-60 (Superstition Freeway) West to SR-101 Loop, SR-101 North to Frank Lloyd Wright Blvd. exit. Exit at Frank Lloyd Wright Blvd. Move to far right lane. Continue straight, crossing the Frank Lloyd Wright intersection and then make a right into the WestWorld entrance with the large horse statue.

WEST (PALM SPRINGS, CALIFORNIA):

I-10 East to SR-101 North (near Tolleson). Remain on SR 101 into Scottsdale. Take the Pima/Princess exit. Make a left at Bell Road (second light) Continue east on Bell Road and go just past 94th Street. There is a parking lot entrance 300 feet past the 94th Street intersection. Make a right and travel south following the signs to to the WestWorld entrance.



NOVEMBER 21, 2026

ELTOURDETUCSON.ORG

ARRIVING/PARKING AT WESTWORLD

Directions to Start/Finish Line and Packet Pick-up

North Hall at WestWorld (16601 N. Pima Road, Scottsdale, AZ 85260)

Please use these directions as there are several events that will take place at WestWorld this weekend. These directions will take you to the correct parking lots that are just north and west of the North Hall at WestWorld of Scottsdale or just West of North Hall. Parking is paid by Tour de Scottsdale if you park in these correct lots.

Parking on Friday 3/27- No Charge (Packet Pick-Up & Expo)

North Parking Lot Only - The Tour de Scottsdale Crit will be held in the West Lots that Friday

Parking on Saturday 3/28 - No Charge (Ride Day)

North Parking Lot & West Parking Lots are Available

(Saturday's Parking is Paid for by Tour de Scottsdale, cars will be counted)

There is a parking lot entrance 300 feet east the 94th Street intersection on Bell Road. Travel south into the lots following the signs to the WestWorld entrance. Since the bike route uses 94th Street and turns on Bell, please be sure to enter this parking lot no later than 6:15 am or you can be stuck in traffic for the 7:00 am 62-Mile/100 KM start. Same for the 32-Mile ride, be sure to enter the lots avoiding the 7:00 am and 8:45 am starts.

The northbound Pima Road entrance is just north of Frank Lloyd Wright and can be accessed throughout the day. Follow WestWorld signs on SR-101 and you'll see the Horse statues. This is for Saturday only.



PLACEMENT OF RIDER NUMBERS



**Affix Rider Number with Safety Pins to your BACK, RIGHT SIDE
(DO NOT PUT HYDRATION PACK OVER NUMBER)**

**Your Small Number Sticker should be affixed to the
FRONT of your HELMET**

**Your Logo Number Sticker wraps around your SEAT POST
DO NOT REMOVE OR BEND THE SILVER TRACKER STICKERS**

PACKET PICK-UP AT WESTWORLD/NORTH HALL

Friday, March 27, 2026

12:00 Noon – 8:00 pm

North Hall at WestWorld of Scottsdale (16601 N. Pima Road, Scottsdale, AZ 85260)

We strongly recommend that you pick up your packets on Friday. If you ordered a jersey, bibs, shorts or cycling cap with your registration, you will receive these at Packet Pick-up.

What to Bring When Picking Up Your Packet

- Bring your QR code either printed out or on your smartphone.
- Your QR code will be on the registration confirmation email.
- The Tour de Scottsdale QR Code will also be sent in a reminder email to all registered participants prior to ride week.

Changing Event Distances

At this point, if you want to change your ride distance (like changing from the 62-Mile to the 32-Mile event) you will need to make those changes at Packet Pick-up.

Proxy Packet Pick-up

Anyone picking up a packet for someone else must bring a print-out or digital display (on a smartphone or tablet) of the QR code(s) for the individual(s) whose packet you are picking up to Packet Pick-up. We will allow friends and family to pick-up packets providing they have the rider's registration confirmation.

To pick up a youth's packet without the youth present, the registered guardian must bring their own valid photo ID; their own QR code, either printed out or on a smartphone; and the youth's QR code. You do not need to provide ID for the registered youth. Note that adults may pick up the rider packet for youth registered in connection with their name.

Tour de Scottsdale Registration

Location: Scottsdale, AZ US
Registration Date: September 17, 2025 @ 4:49am MST

TJ Juskiewicz

Gender: M
Age on Race Day: 60
Email: tj@hellourdeltucson.org
Phone: 515-505-5587
Address: 1202 East Broadway, Suite 110
Tucson, AZ

Adult Half Metric Century (33 Miles)
Event Cost: \$125.00
T-Shirt: Medium
Registration ID: 101980409

Payment Summary

Adult Half Metric Century (33 Miles)	1 @ \$125.00	\$125.00
• TJ Juskiewicz		

Page 1/2

8:30AM - 5:00PM
Mar 28

RACE
Tour de Scottsdale

LOCATION

16601 North Pima Road
ADULT HALF METRIC CENTURY (33 MILES)
TJ Juskiewicz (Age on Race Day: 60)

TOUR DE SCOTTSDALE

AVAILABLE AT THE EXPO
& PACKET PICK-UP
(LIMITED QUANTITIES)

MERCHANDISE



PACKET CONTENTS

Credential Packet include:

- Numbered Bib Number (With Tracker Chip) & 4 Safety Pins
 - Numbered Seat Post & Helmet Sticker (With Tracker Chip)
 - Tour de Scottsdale T-shirt
 - Tour de Scottsdale Jersey, Bibs, Shorts and/or Cycling Cap IF PURCHASED
- VIP CYCLISTS RECEIVE JERSEYS & CYCLING CAPS**
(If you did not order a jersey, tank or cycling cap, some may be available for purchase, while they last)
- Rider Maps



smarter.
better.
faster.



**WE
EXIST
TO
BUILD
GREAT
THINGS.®**

DPR
CONSTRUCTION

3100 N Campbell Avenue | Tucson, Arizona | www.dpr.com

PLATINUM DESIGNATION

What is “Platinum” Designation?

- Professional cyclists
- Highly ranked USA Cycling amateurs
- Event participants who have earned the designation
- “Platinum” is for safety to group the most experienced riders together
- “Platinum” is not an award

How to attain “Platinum”

- Finish a qualifying Perimeter Bicycling event within specified times (see chart below)
- Platinum designation expires 3 years from date it was earned.
- Hold a current USA Cycling/ UCI Professional, Cat 1 or 2 racing license for ROAD (track, cyclocross & mountain do not qualify) Must input license number during time of registration

PLATINUM MEETINGS

Platinum Meetings & Passes (Wristbands & Ride Numbers Required)

- Wristband required for entry into Platinum corral at events
- Wristband available ONLY at Platinum meetings at Expo/Package Pick-up
- **Platinum Meetings are at 1:00 pm and 6:00 pm on Friday March 27, 2026 inside the North Hall of WestWorld at the stage**
- You will receive a PLATINUM WRISTBAND that must be worn for your admittance to the Platinum corral
- Must attend Platinum meeting to acquire ride credentials and wristband
- THERE WILL BE NO DISCUSSION OR NEGOTIATION OF PLATINUM DESIGNATION AT THE START LINE
- **Platinum passes are NOT available ride morning**

PLATINUM TIMES TO QUALIFY FOR FUTURE

Tour Events	Men’s Time under (hours)	Women’s Time under (hours)
100-Mile events	4:30	5:00
100KM/62-Mile events	3:00	3:15

Times are Gun Times, not Chip Times

START LINES & TIMES AT WESTWORLD



START/FINISH LINE
(CHIP TIME STARTS)

62-MILE START
7:00AM

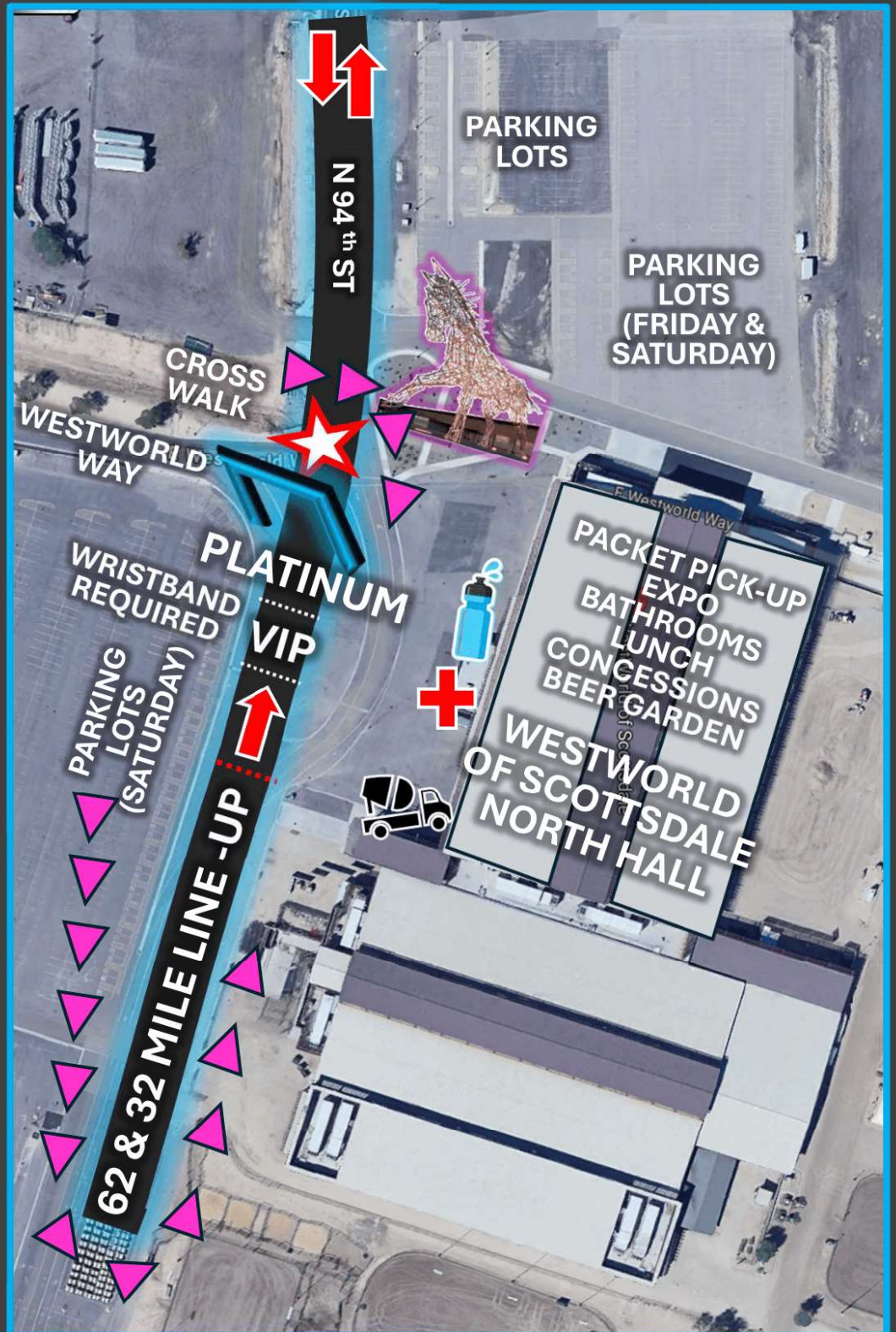
CAN BEGIN LINING-UP
AT 6:00 AM

32-MILE START
8:45 AM

CAN BEGIN LINING-UP
AT 7:30 AM

ENTER EACH SECTION
THROUGH OPENINGS
IN BARRICADES

DO NOT CLIMB
OVER BARRICADES



SCHEDULE



FRIDAY - MARCH 27, 2026

12:00 Noon to 8:00 pm: Packet Pick-up at WestWorld

Expo, Beer Stands and Concessions open
Packets are ready for Pick-up inside WestWorld North Hall

12:00 Noon to 1:00 pm: Live Music

Live Musical Entertainment - Paul Opocensky Project

1:00 pm to 1:45 pm: Platinum Meeting

Pre-Race meeting for Cat 1, Cat 2 or Platinum Qualified Riders

1:45 pm to 5:45 pm: Live Music

Live Musical Entertainment - Paul Opocensky Project

3:00 pm to 7:30 pm: Tour de Scottsdale Crit

Crit Racing in the Parking Lot west of the Expo

6:00 pm to 6:45 pm: Platinum Meeting

Pre-Race meeting for Cat 1, Cat 2 or Platinum Qualified Riders

8:00 pm: Expo Closes for the Day

SATURDAY - MARCH 28, 2026

5:30 am to 6:30 am: Day of Packet Pick-up

If you miss the packet pickup on Friday, you can still get your rider credentials before the ride at WestWorld

7:00 am to 2:00 pm: Ride Tour de Scottsdale

(Metric Century Start / 62-Miles)
Ride the most scenic bike ride in the country!

8:45 am to 2:00 pm: Ride Tour de Scottsdale

(Half Metric Century Start / 32-Miles)
Ride the most scenic bike ride in the country!

10:00 am to 2:00 pm: Lunch (Gourmet VIP Lunch in VIP ZONE)

A hot lunch will be served inside the North Hall of WestWorld by M Culinary Gourmet VIP Lunch and local craft beers (for VIP riders)

Riders after 1pm will receive a boxed lunch

YOUR BIB NUMBER IS YOUR LUNCH TICKET!

10:00 am to 2:00 pm: Post Ride Celebration with DJ Tarvis Hughes

11:30 am to 12:00 Noon: Awards Ceremony at Podium

Schedule subject to change



WELCOME TO SCOTTSDALE!

**BOBBY
JULICH**



**LEANDA
CAVE**



**FRANKIE
ANDREU**



**WE HOPE YOU ENJOY RIDING
TOUR DE SCOTTSDALE!**

EXPO EXHIBITORS

AARP Arizona
ABUS
Apex Windows and Bath
Arizona Families Fighting Illicit Drugs 501c3
Bicycle Art, LLC
Bicycle Ranch Scottsdale
Bike MS: Arizona
Blue Zones, LLC
Celsius Energy Drink
Clear View Micro Mirror
Cycling Out Loud
Cyclologic
DPR Construction
El Tour de Tucson
El Tour de Zona
Epica LLC DBA: HiDow
Gizmo Cycling
Larry Emmott Art
Life Guard Imaging
Live the Ride
McDowell Sonoran Conservancy
Parkinson's Foundation
Performance Endurance Gear
Primal Wear
Sweet Endurance Sports Products
The TUBE Waistband
Zeta Saddles LLC

& More!





THIS IS A FUN
RECREATIONAL RIDE
20 MPH MAX

TOUR DE SCOTTSDALE

HALF METRIC CENTURY

50 KM / 31.7 MILES

SATURDAY, MARCH 28, 2026

START TIME
8:45AM

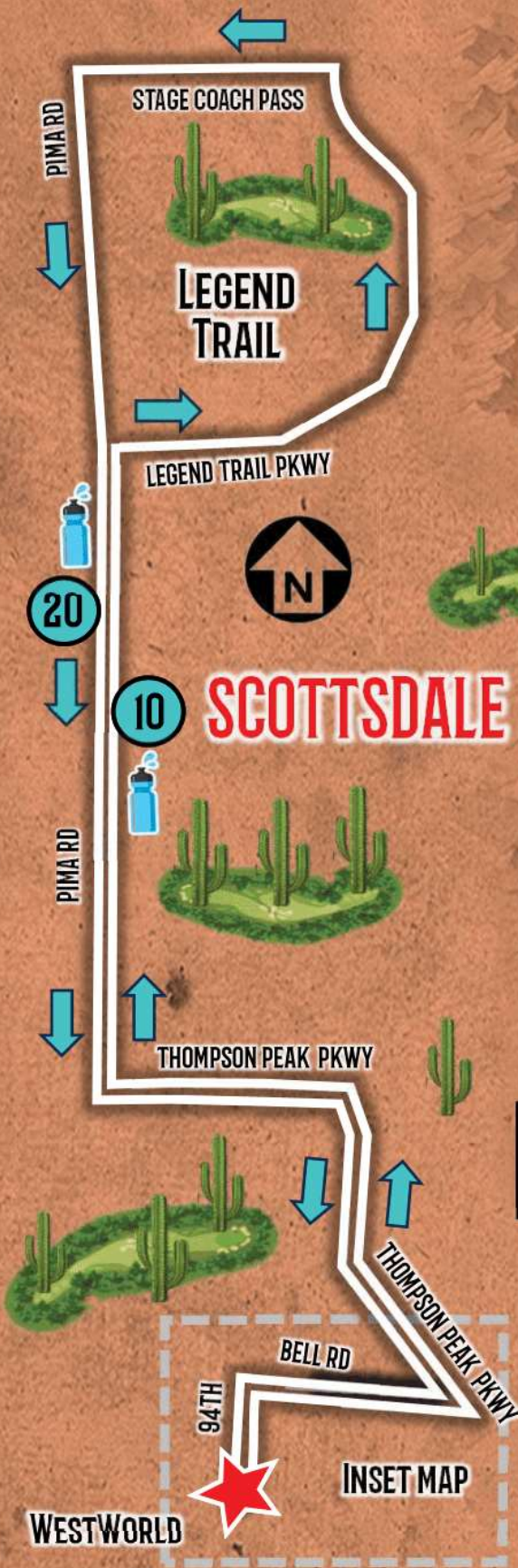
MCDOWELL MOUNTAINS

ROUTE SUBJECT TO CHANGE

EVENT HOTLINE
520-745-2033 (CALL)
520-225-9430 (CALL/TEXT)



31.7 MILES / 1,257 FEET OF CLIMB



STAGE COACH PASS

LEGEND TRAIL

LEGEND TRAIL PKWY

SCOTTSDALE

THOMPSON PEAK PKWY

INSET MAP

WESTWORLD

PIMA RD

PIMA RD

BELL RD

94TH

THOMPSON PEAK PKWY



TOUR DE SCOTTSDALE

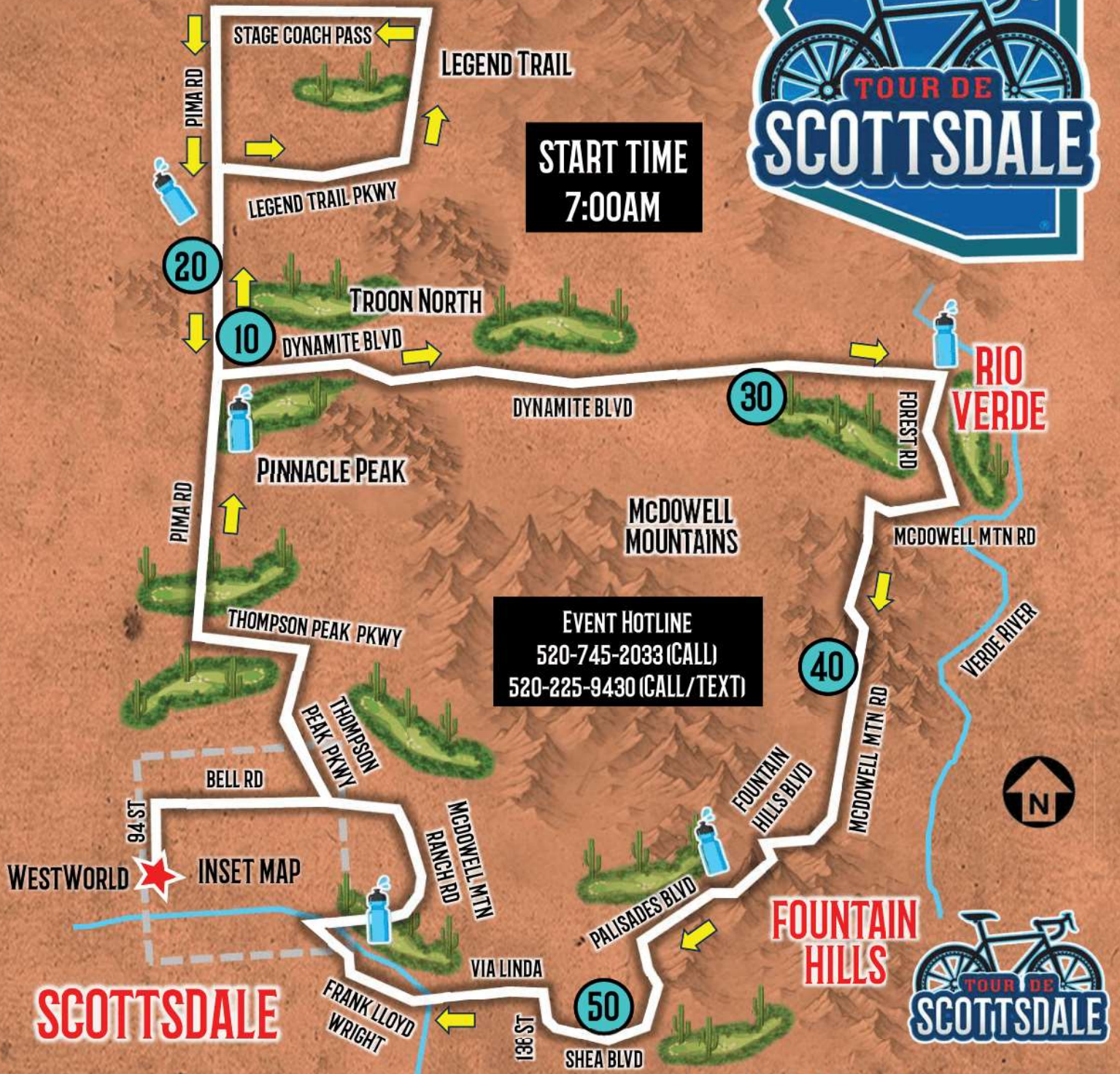
METRIC CENTURY / 62 MILES

SATURDAY, MARCH 28, 2026



START TIME
7:00AM

EVENT HOTLINE
520-745-2033 (CALL)
520-225-9430 (CALL/TEXT)



62.5 MILES / 3,214 FEET OF CLIMB

ROUTE SUBJECT TO CHANGE

DOWNLOADING DIGITAL MAPS & INFO/RIDE WITH GPS

If you want to download any of the Tour de Scottsdale routes to your mobile device (Garmin, Wahoo, Android or Apple devices), visit the Tour de Scottsdale Ride with GPS website at <https://ridewithgps.com/routes/53888621> or <https://ridewithgps.com/routes/53888610>

You will also be able to view and print turn-by-turn cue Sheets, see aid stations, elevations, segment climbs and other information about the routes.

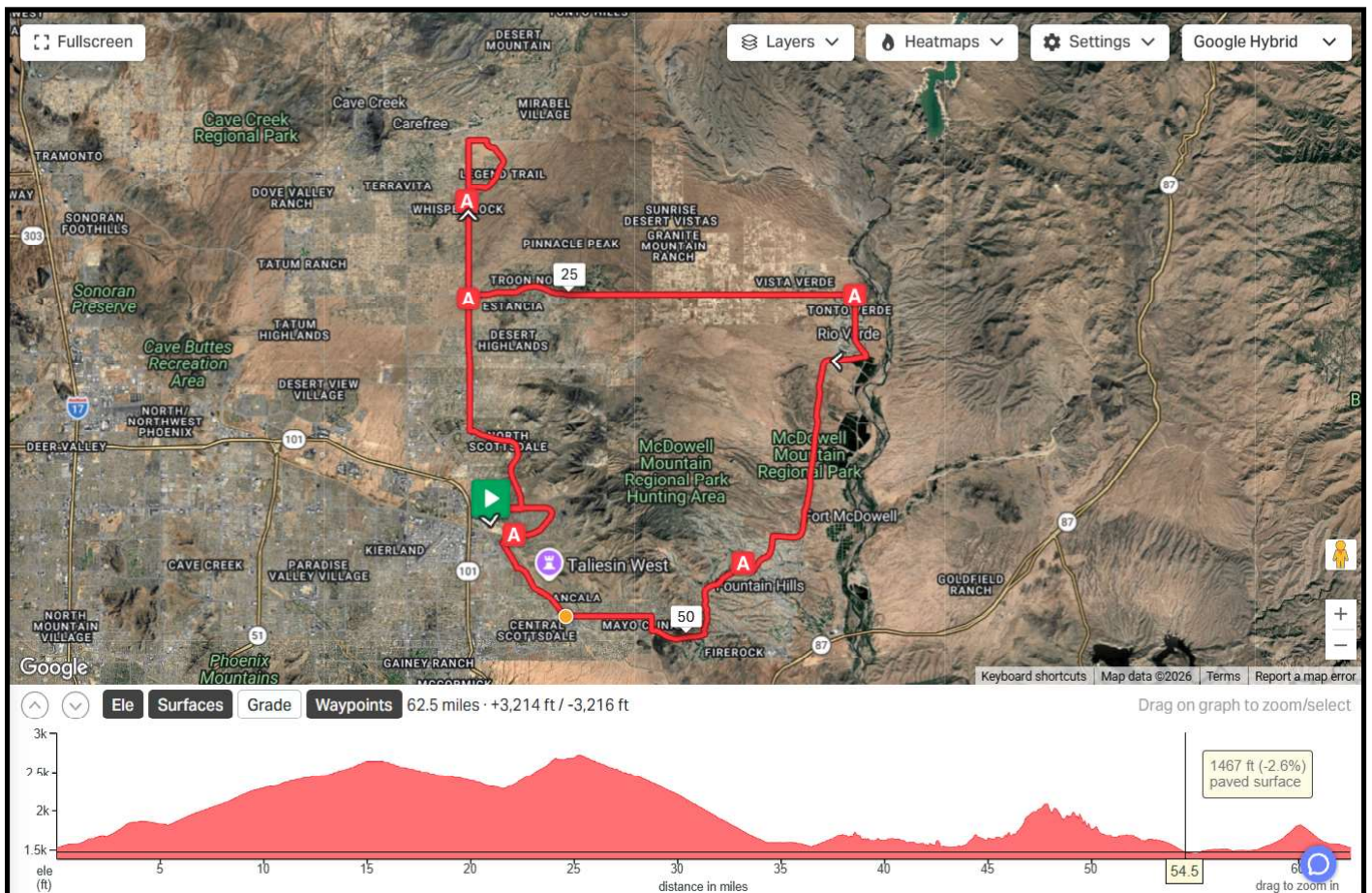
Cuesheet

→ Slight right	0.1 mi
↑ Continue onto N 94th St	0.2 mi
→ Turn right onto N 98th St	1.2 mi
← Turn left onto E McDowell Mountai...	1.8 mi
→ Turn right to stay on E McDowell M...	2.2 mi

[Show Full Cuesheet](#)

Segments

Up Dynamite from Pima	2.6 mi	360 ft	2.6%
TP Climb - Bell to DCamp	2.5 mi	231 ft	2.1%
TPeak Climb - Legacy to Windgate	0.8 mi	133 ft	3.2%



DOWNLOADING DIGITAL MAPS & INFO/RIDE WITH GPS

If you want to download any of the Tour de Scottsdale routes to your mobile device, visit the Tour de Scottsdale Ride with GPS website at <https://ridewithgps.com/routes/53888621> or <https://ridewithgps.com/routes/53888610> to see the routes on Ride with GPS. Click on **Send to Mobile App** or you can also **Send to Device** and select iPhone, Android, Garmin or Wahoo on the route you would like information about. Follow the instructions from there.

The screenshot displays the Ride with GPS interface for the 2026 Tour de Scottsdale (62 Mile) route. The main map shows a red route through the Scottsdale area, with a green arrow pointing to a specific location. The route details on the left include: 62.5 mi, +3,214 ft, 8.7% gradient, 1:56 time, and -3,216 ft. Below the map is a 'Send to Device' pop-up window with the following options:

- Select Your Device:
 - iPhone
 - Android
 - GARMIN
 - wahoo
 - HAMMERHEAD
- Don't See Your Device?

Ride with GPS routes can be used with a wide range of GPS units. Please see our [integrations page](#) for a list of compatible devices.
- Step 1 of 2 Next

Below the map is an 'Export 2026 Tour de Scottsdale 62 Mile' pop-up window with the following options:

- FILE FORMATS
- FIT Course (.fit) ^

FIT is the best format for turn-by-turn directions on modern **Garmin Edge Devices**.

 Notify before turn
Turn Notification Distance: 30 meters
- Download .fit File
- TCX Course (.tcx) ∨
- TCX History (.tcx) ∨
- GPX Track (.gpx) ∨
- Google Earth (.kml) ∨



tailwind[®]
NUTRITION

**FUEL
FOR
EVERY
RIDE.**

POUR. SHAKE. GO.

tailwindnutrition.com

AID STATIONS

Each aid station is comprised of smiling, helpful volunteers, some Bike Patrollers and portable toilets. The aid stations are located approximately every 10-12 miles (some longer if mainly downhill) and will have water, bananas, oranges and snacks. **Special thanks to Tailwind for supplying electrolytes along the route!** Be prepared! If you have specific nutrition needs or preferences, please bring them with you. **Thanks to Vantage West Credit Union for sponsoring the volunteer t-shirts!**

There will be 5 official aid stations along the routes for the Tour de Scottsdale. There are 5 aid stations on the Metric Century/62-mile route and 2 stations on the Half Metric Century/32-mile route, plus a station at WestWorld that will have water provided by the City of Scottsdale. Please do not take more food than necessary; there will be other stops miles later. Please deposit all trash including peels, CO2 canisters, tubes and wrappers in trash containers. **Thanks to McDowell Mountain Cycling that will assist with bike repair at Fountain Hills aid station and Bicycles of Phoenix at the first aid station.** When you are finished with your ride, there will be a hot lunch waiting for you!


For your safety and the safety of others, cyclists must pull completely off the roadway when stopping at an aid station. Handoffs are dangerous and prohibited.



Arizona's Multi-Day Bike Tour & Festival

EL TOUR DE ZONA

April 9-12, 2026
eltourdezona.org




3-DAYS/3-NIGHTS RIDING/CAMPING/FUN
SIERRA VISTA/BISBEE/TOMBSTONE, ARIZONA

SAG VEHICLES

If you are unable to continue your ride, the aid station is the best place to catch a SAG vehicle. SAG (Support and Gear) vehicles will pick you up as soon as possible and transport you to the finish area at WestWorld. You may also call or text the Tour Hotline at 520-225-9430 or call 520-745-2033 to request a SAG vehicle. SAGs also have floor pumps and some tubes to assist. A big thank you to Penske of Arizona for providing vehicles to support the ride!

PAGE VEHICLE

Thank you to PENSKE Arizona for supporting Tour de Scottsdale by providing Porsche Macans as the official pace vehicles for both the 62-mile and 32-mile events. Thank you for your continued support of Tour de Scottsdale!



ENTERTAINMENT



FRIDAY
12 NOON - 5:30 PM
PAUL OPOCENSKY PROJECT

SATURDAY
10 AM - 2 PM
DJ TARVIS HUGHES



AWARDS & AWARDS CEREMONIES

Olympic-like medallions will be awarded to all finishers who complete the 62-Mile (Metric Century) or the 32-Mile ride (Half Metric Century). Medals will be handed to you at the end of the finish line chute.

Trophies will also be presented at 11:30 am at the Awards Podium inside the North Hall at WestWorld. Following are the awards that will be presented to the top 100KM Metric Century finishers. **The 32-mile ride is purely recreational and placement trophies will not be awarded.**

PLACEMENT AWARDS

- 1st/2nd/3rd Men's 100KM Metric Century
- 1st/2nd/3rd Women's 100KM Metric Century

- 1st/2nd/3rd Youth Boy's (Under 18) 100KM Metric Century
- 1st/2nd/3rd Youth Girl's (Under 18) 100KM Metric Century

- 1st Tandem Men's 100KM Metric Century
- 1st Tandem Women's 100KM Metric Century
- 1st Tandem Mixed 100KM Metric Century



RULES OF THE ROAD

All riders participating in Tour de Scottsdale understand that when they are riding the route they must follow the rules of the road. This includes stopping at stop signs and traffic signals. There will be heavy police presence throughout the route, but you will still be required to follow the law and the rules of the road.



POST RIDE CELEBRATION LUNCH

10:00 am to 1:00 pm:

A hot buffet lunch will be served inside the North Hall of WestWorld by M Culinary (Those finishing after 1:00 pm will receive a boxed lunch)

- BBQ Pulled Pork Sandwich
- Herb Roasted Country-Style Chicken
- Baked Mac & Cheese
- Coleslaw
- Kettle Chips
- Cookie
- Drink

vegetarian option available upon request

or the Gourmet VIP Lunch (for those that purchased the VIP entry)

- Garlic-Roasted Tri-Tip Steak
- Pan seared Mahi Mahi
- Garlic Mashed Potatoes
- Haricot Verts
- Fiesta Salad
- Rolls
- Brownies
- Drink
- Local Craft Beers

vegetarian option available upon request

CONCESSIONS IN NORTH HALL

Friday 3/27 from 12:00 Noon to 8:00 pm

Saturday 3/28 from 6:00 am to 4:00 pm

WestWorld's concession stands will be open to purchase burgers, pizzas, soft drinks, beer and mixed drinks on Friday and Saturday. Coffee and breakfast burritos will be available for purchase Saturday morning before the rides.

LOST AND FOUND

If you lost an item or find an item that you want to make sure gets back to its rightful owner, please visit the Lost and Found which will be located in WestWorld North Hall as the Volunteer Check-in tent. This tent will be located near the packet pick-up area.

EVENT RULES

PLEASE UNDERSTAND THAT THE SAFETY OF ALL RIDERS AS WELL AS MOTORISTS IS THE MOST IMPORTANT OBJECTIVE DURING TOUR DE SCOTTSDALE! THERE MAY BE TIMES THAT LAW ENFORCEMENT MAY STOP RIDERS WHEN DEEMED NECESSARY.

VIOLATION OF ANY RULE MAY RESULT IN DISQUALIFICATION OR TIME PENALTIES

1. All Entrants must line up in the "official" start line area - Entrants may not start in front of this area.
2. All Entrants must properly enter the Start lineup, and may not cut in line, climb over barricades, or in any other way improperly enter the Start area.
3. All Entrants must properly wear a CPSC approved helmet.
4. All Entrants must not cross a solid yellow line, whether double or single, on their side of the road (a no-passing zone).
5. All Entrants must show and practice good sportsmanship
Un-sportsmanlike conduct of any kind is prohibited.
6. All Entrants must obey Police, Bike Patrol and other Event Officials.
7. No Entrant may urinate in public (this is a criminal offense).
8. No Entrant may ride with, or receive support from, unregistered cyclists (bandits).
9. No Entrant may draft, hold onto, or catch a ride from or in any motorized vehicle.
10. All Entrants must cycle the complete official route, as described on the official route map.
Entrants may not short cut the official route and are responsible for knowing and following the official route.
11. All Entrants must stay behind, and not pass, the lead vehicle (pace car).
12. All Entrants must wear their rider number on their back, the ride number on their helmet and the seat post ride number on their bike's seat post.
13. No Entrant in the 100KM event that is competing for placement may utilize a motorized or power-assisted bicycle nor may a bicycle have such devices attached. All bicycles must be powered by human force for placement awards.
14. Headsets covering or blocking both ears are prohibited, (i.e., ipods headphones).
15. Aero-type and other similar auxiliary handlebars are prohibited; this includes "tri-bikes" with otherwise unremovable aerobars. (There are medical exceptions.)
16. All Entrants must start the event before the last official vehicle (trail vehicle) has left the start line.
17. Team or "pack" tactics that endanger, or impede the progress of any other cyclists, such as blocking, are prohibited.
18. All Entrants must show courteous behavior to Volunteers, Event Officials, and Police, and obey their instructions.
19. All Entrants must obey traffic control officers & personnel, and traffic control devices & signs, unless otherwise directed by an Official.
20. All Entrants must read and know Arizona State bicycle laws, and must always yield to emergency vehicles, even if the road is closed.
21. All Entrants must give the right of way to other road users, including bicycles and motor vehicles, when legally required to.
22. All Entrants must stay to the right of cones set up at intersections, unless directed otherwise by Police or Event Officials.
23. All Entrants must ride the entire event on the bicycle they start on - changing bicycles is prohibited.

24. All Entrants must bicycle single file, when possible, unless the road is closed to motor vehicle traffic (any road closures will be announced on Event day), or a police escort is provided.
25. Support crews/non-official vehicles may meet and provide support to their Entrant(s) only at official Aid Stations and may not follow Entrants on the route.
26. Hand-offs at Aid Stations, or anywhere on the route, are prohibited – All Entrants must stop to receive support, and must always pull completely off the pavement, staying out of the path of bicycle & motor vehicle traffic.
27. All Entrants must verbally warn others when they overtake them – call out “Passing”, or “on your Left” (the simpler, the better).
28. Tour de Scottsdale is finished at 2:00 pm and all course support will be closed. Any Entrants still on the Route will be required to stop and will be transported to the Finish line by Event Officials and/or event volunteers.
29. All Entrants who drop out of the event must notify an Event Official, by informing an Aid Station or calling the Event Hotline phone number 520-745-2033. Be sure to give your rider number.
30. At the finish line all Entrants must be courteous to the finish chute volunteers. The final determination for the placement awards is finish time. All riders in the chute will be given a medallion at the end of the chute after they finish their ride.
31. Rule Enforcement & Procedures: 1) Police, Event Officials, and Bike Patrol will identify any Entrant who violates traffic laws or Event rules for possible disqualification. 2) Those so identified will be reported to the Rules/Results Committee, who will investigate and deal with each violation on a case-by-case basis, imposing penalties, including disqualification, as indicated. 3) Any Entrant may report rules violations and present supporting evidence at the at the Finish Line. All such reports must be in writing, and must be turned in within 15 minutes of the posting of the event results, or by 4:00pm the day of the Event, whichever is later (**may also be E-mailed by the same time to Perimeter Bicycling offices at info@tourdescottsdale.org**).
32. Entrants are solely responsible for all their personal belongings. Perimeter Bicycling is not responsible for any items or personal belongings whatsoever, whether lost, stolen, placed at an aid station, or misplaced. Do not leave your belongings unattended.

ROAD CONDITIONS

This event utilizes open public roads, which may or may not be maintained by local municipalities, cities, counties, and/or the State. The event is not responsible for the condition and maintenance of the roads. Road hazards are always possible and in entering this event, and signing the Rider Waiver, you agree and understand that you must be alert to all road hazards, including but not limited to potholes, uneven pavement, road cracks, road debris, unfinished construction, and motor vehicle traffic.

EVENT HOTLINE

Call this number if you break down, get lost, drop out, etc.
520-745-2033 call or 520-225-9430 call/text

BIKE SAFETY AND LAWS

According to Arizona State law, cyclists have the very same rights and responsibilities as motorists. Respect for the rights of ALL road users will help you feel good about yourself and avoid accidents too. Most crashes between motorists and cyclists happen at intersections. Most often, when the motorist is at fault, it is because they failed to yield the right-of-way to the cyclist. This usually happens when you turn left in front of a cyclist or pull out from a stop sign or driveway into a cyclist's path.

ARIZONA BICYCLE LAWS

- ARS 28-644 Stop for traffic lights and stop signs
- ARS 28-817 Always use a white headlight and a red rear reflector when you cycle after sunset or before sunrise
- ARS 28-792 ARS 28-904 Yield to pedestrians at crosswalks and on sidewalks
- ARS 28-756 Before you turn or change lanes, look behind you, signal to show your plan to turn or change lanes, and yield to any traffic already there. Cyclists may signal their turns by extending either their left arm for a left turn or their right arm for a right turn
- ARS 28-721 Any vehicle moving slower than the normal traffic speed shall drive in the right-hand lane, or "as close as PRACTICABLE" to the right edge of the road, except when preparing to turn left or when passing
- ARS 28-704 Any vehicle on a two-lane road that has five or more vehicles behind it must pull off at the first safe pullout to allow the vehicles behind to proceed
- ARS 28-815 Special conditions that affect cyclists more than motorists are recognized in the law
- Riding two abreast is permitted by law (A.R.S. 28-815)

You may ride far enough from the road edge to stay clear of surface debris, potholes, rough pavement, drain grates, and pavement joints, as well as to avoid pedestrians, dogs, parked vehicles, and other objects. You may occupy any part of a lane when your safety warrants it. Never compromise your safety for the convenience of a motorist behind you.

ROUTE TRAFFIC CONTROL

Traffic Control officers will control motor vehicular and cyclist traffic on the route. Officers will give cyclists right of way and will stop bicycles during times of emergency and traffic congestion. Citations will be issued to cyclists who do not obey regulations or listen to officers. Although officers and guides will be present, please use your map! Stay to the right of traffic cones unless directed otherwise.

TOUR DE SCOTTSDALE ANNOUNCER

The 2026 Tour de Scottsdale announcer is Frankie Andreu! Frankie has been the El Tour de Tucson announcer for the past five years as well as announced other major cycling events. Frankie is an Olympian and former pro cyclist.



KEY LINKS

- Tour de Scottsdale Website** <https://www.tourdescottsdale.org/>
- Results** <https://www.bikesignup.com/Race/Results/149040/>
- Downloading Digital Maps** <https://ridewithgps.com/routes/53888621> (62-Mile)
<https://ridewithgps.com/routes/53888610> (32-Mile)
- Google Maps Directions** <https://maps.app.goo.gl/MWPUkxu4ZMaPsk2bA>
(Bell Road Entrance - Friday & Saturday)
- <https://maps.app.goo.gl/EzENensRXvtpa8TV7>
(Pima Road Entrance - Saturday Only!)

BIKE PATROL ON TOUR DE SCOTTSDALE

Bike Patrol is the helping hands, eyes and ears of Tour de Scottsdale! Bike Patrol helps cyclists on the route with minor mechanical aid, first aid and moral support. Bike Patrol cyclists bring enthusiasm for cycling and a deep pool of experience to ensure the success of thousands of riders every year. They ride all or part of an event's route stopping to assist other cyclists and report their activities to headquarters during the event.

In the case of an emergency, the Bike Patrol can call for assistance. Bike Patrol is also responsible for guiding the riders to the starting locations and reporting all rule infractions.

Certified Bike Patrol cyclists bring enthusiasm for cycling and a deep pool of experience to ensure the success of thousands of riders in Perimeter's events every year.

Each Patroller must be certified to ride an event – a short class ensuring that you know what to expect and what is expected of you during an event. Certifications must be renewed every two (2) years.

Upcoming Bike Patrol Certification Classes

- March 12, 2026 (Zoom)
- March 17, 2026 (Zoom)

All Bike Patrol in an event receive a finishers medallion, an event t-shirt and could qualify for the Outstanding Bike Patrol! Bike Patrol stands out from other cyclists with either the Bike Patrol Jersey or a special Bike Patrol t-shirt that must be worn while patrolling an event.



Bike Patrol will be easily recognized wearing bright yellow T-shirts or bright yellow or pink jerseys imprinted with crosses like the images above.



MCDOWELL
SONORAN
CONSERVANCY

MCDOWELLSONORAN.ORG

CELEBRATING STEWARDSHIP, EDUCATION & SCIENCE

The McDowell Sonoran Conservancy, a nonprofit organization, has been an advocate for and champion of the Sonoran Desert for more than three decades. We have emerged as one of the leading volunteer organizations in the nation, a committed partner in scientific research and an indispensable educational resource for our community.

**The McDowell Sonoran
Conservancy is the proud owner
and co-producer of the Tour de
Scottsdale**

CHARITY - COMMUNITY - HEALTH & WELLNESS

Perimeter Bicycling is a 501(c)-3 nonprofit organization that produces bicycling events for community, charity and wellness. El Tour de Tucson is Perimeter Bicycling's flagship event and one of the largest bicycling events in America. Held annually the Saturday before Thanksgiving, El Tour attracts over 7,500 cyclists of all ages and abilities from around the United States and beyond.

**El Tour de Tucson was just
recognized by USA TODAY as the
Top Road Cycling Event in the
Country!**



ELTOURDETUCSON.ORG



TOUR DE SCOTTSDALE WILL RETURN APRIL 10, 2027!