



# Special Event Application

5/7/2024

Standard

62-SE-2024

## Event Information

Event Name ROCK 'N' ROLL RUNNING SERIES ARIZONA

Event Location 2902 N SCOTTSDALE RD

Event URL RUNROCKNROLL.COM/ARIZONA

Event Description THE ROCK 'N' ROLL RUNNING SERIES WILL RETURN TO THE VALLEY OF THE SUN ON JANUARY 18-19, 2025. WITH A 5K, 10K, HALF MARATHON AND KIDS RACE THERE IS A DISTANCE FOR EVERYONE. REGISTER NOW AT WWW.RUNROCKNROLL.COM/ARIZONA.

## Event Dates

Event Dates (1)	Start Date	End Date	Participant Attendance	Other Attendance
	SUN 1/19/2025 6:30 AM	SUN 1/19/2025 12:00 PM	10000	50

Setup Date SAT 1/18/2025 8:00 AM - 06:00 PM

Teardown Date SUN 1/19/2025 8:30 AM - 01:00 PM

## Applicant Information

Applicant COMPETITOR GROUP INC

Applicant Address 3407 W. DR. MLK JR. BLVD, STE 100

Applicant City TAMPA, FL 33607

Applicant Name ADAM ZOCKS

Title RACE DIRECTOR

Phone (615) 456-1660 Email ADAM.ZOCKS@IRONMAN.COM

On-Site Contact ADAM ZOCKS

Title RACE DIRECTOR

Phone (615) 456-1660 Email ADAM.ZOCKS@IRONMAN.COM

Applicant Experience CGI HAS OWNED AND MANAGED THIS EVENT FOR 20 YEARS. I HAVE SERVED AS RACE DIRECTOR OF MULTIPLE ROCK 'N' ROLL EVENTS OVER THE PAST 25 YEARS, AND 2025 WILL BE MY SECOND YEAR LEADING THE ARIZONA EVENT.

## Prior Events

Has this event been produced before? YES

Is this an annual event? YES Previous Years : 20

Are there any changes from previous years? NO

## Event Elements

Elements CULTURAL, ENTERTAINMENT, RECREATIONAL

Description THE EVENT IS RECREATIONAL AS IT IS A ROAD RACE WITH THREE DIFFERENT DISTANCES OFFERED. WE WILL HAVE MUSIC ALONG THE COURSE INCLUDING ENTERTAINMENT THAT BRINGS THE ARIZONA CULTURE / TRADITIONS INTO THE MIX.

## Public Property Criteria



# Special Event Application

5/7/2024

Standard

62-SE-2024

Are there any cross promotions or collaborations with local businesses to encourage sales or visibility? YES

WE WILL WORK WITH THE AREA HOTELS TO CREATE ROOMS BLOCKS AND PROMOTE THEM ON OUR WEBSITE. WE WILL ALSO ENCOURAGE LOCAL BUSINESSES TO HAVE SPECIAL OFFERS FOR OUR RUNNERS TO ENTICE THEM TO VISIT THEIR ESTABLISHMENTS

Explain any anticipated regional, national, or international attendance.

RUNNERS WILL BE TRAVELING FROM AROUND THE COUNTRY AND INTERNATIONALLY TO PARTICIPATE IN THE RACE. WE WILL ACTIVELY PROMOTE RECREATIONAL, ENTERTAINMENT AND CULTURAL ATTRACTIONS FOR OUR GUESTS TO VISIT WHILE THEY ARE IN TOWN FOR THE EVENT

Is Scottsdale promoted in the special event marketing? YES

PROMOTIONAL MATERIALS WILL INCLUDE SCOTTSDALE AS A HOST TO SECTIONS OF THE COURSE AND WE WILL PROMOTE PARTNERS SUCH AS HOTELS AND RESTAURANTS TO OUR RUNNERS

Explain how the community benefits from the event from a civic or cultural perspective.

WE WILL ATTRACT RUNNERS WHO MAY HAVE NEVER VISITED THE SCOTTSDALE AREA PREVIOUSLY. THEY WILL GET EXPOSED TO THE CITY AND THE CULTURAL ELEMENTS AS WELL BE GIVEN OPPORTUNITY TO VISIT MUSEUMS, RECREATIONAL DESTINATION, LOCAL EATERIES,ETC

Does your event require a paid fee for participants and/or spectators? YES

## Event Equipment

Stages	YES QTY: 4	Tables, Chairs, Furniture	YES
Generators	YES KW SIZE: 7KW QTY: 4	Inflatables	NO
Portable Bars	NO	Amplified Sound	YES
Speakers	YES QTY: 5+	Temporary Restrooms	YES QTY: 40
Fencing	NO	BBQ Grills or Propane Use	NO
Lighting	NO	Tents/Canopies	YES
		10' x 10' QTY: 5	

## Vendor Sales

Retail Merchandise	NO	Food And Non-Alcoholic Beverages	NO
Food Trucks	NO	Alcohol	NO
Services	NO		

## Signage Plan

On-Site Signs? YES QTY: 5 TYPE: VERTICAL FEATHER/BLADE

Off-Premise Signs? NO

Signage Plan Description:

SIGNAGE PLAN IS BEING DEVELOPED AND WILL BE PRESENTED WHEN COMPLETE.



# Special Event Application

5/7/2024

Standard

62-SE-2024

## Parking Plan

City parking lot	NO	City parking garage	NO
On-street parking	NO	On-site parking	NO
Off-site parking	NO	Shuttle service from off-site parking areas	NO
Valet service	NO	Rider Provider	NO

## Parking Plan Description

## Street Use

### Street or Alley Use

Street Closure : YES

Number of Lanes : 2

Direction : N

Street Name : E. MCDOWELL, N. SCOTTSDALE ROAD, EAST 1ST ST, N. BROWN AVE, E. MAIN ST

Closure Dates : 1/19/2025 6:30:00 AM - 1/19/2025 12:00:00 PM

### Public Parking Use

Parking Closure : NO

### Sidewalk Use

Sidewalk Closure : NO

### Barricade Company

Company Name : TRAFFICADE / AWP SAFETY

Contact Name : JEFF CONANT

Phone Number : (602) 431-0911

## Entertainment - Amplification/Sound Plan

### Entertainment

LIVE BAND, DJ

### Sound Monitoring

Name : KEVIN KOZIOL

Company : ESI

Phone Number : (480) 663-0700

### Time and type of outside sound and sound check times

OUTDOOR BAND STAGES WILL BE INSTALLED PRIOR TO RACE DAY. SOUNDS CHECKS WILL START AT 6:30AM ON RACE DAY

### Plan for sound monitoring, containment, and mitigation

ESI HAS RUN THE COURSE ENTERTAINMENT PROGRAMING SINCE THE INCEPTION OF THIS EVENT. THEY WILL HAVE STAFF AT EVERY STAGE LOCATION TO MANAGE THE BANDS, MONITOR FOR SAFETY AND CONTROL SOUND LEVELS.

## Police/Security

### Security Personnel

Inhouse Security NO



# Special Event Application

5/7/2024

Standard

62-SE-2024

Hired Security NO

Off Duty Police YES Estimated Number : 40 Scottsdale Police : YES Other Agency : NO

## Scottsdale Fire Department and Medical Standby Services

Fire Department Permit Required YES

Medical Standby NO

Fire Apparatus/Personnel Standby Required YES

## Insurance

Insurance: Event activities on City/public property must be covered by insurance that protects the event sponsor/applicant and the City of Scottsdale. Various types and levels of liability insurance are required depending on the event. The required coverage and limits will be at the discretion of the Risk Management Division depending on the size and scope of the event. It is recommended that you submit your application and receive a determination on coverage and amounts before purchasing insurance coverage. Please refer to the Special Events Users Guide for more detailed information.

The following is a general guideline of the minimum limits that will be required:

Commercial General Liability Insurance coverage is required for all events with minimum limits of \$1,000,000 Each Occurrence, \$2,000,000 Products & Completed Operations Aggregates, \$2,000,000 General Aggregate. Liquor Liability Insurance of \$1,000,000 to \$5,000,000 Per Occurrence is required for any event where liquor is being served.

All Insurance must endorse the City of Scottsdale as an Additional Insured. A separate insurance addendum with additional insurance requirements may be added to this application and become part of this contract.

I have a race event and have submitted a copy of the participant waiver that includes waiving liability against the city of Scottsdale and holding the city of Scottsdale harmless? NO

I have included a copy of the insurance certificate showing appropriate limits and coverages as required and naming City of Scottsdale as additional insured? NO

## Application Authorization

**WARRANTY:** Applicant warrants that the information provided in this application is true and accurate to the best of Applicant's knowledge and belief.

**INDEMNIFICATION:** To the fullest extent allowed by law, the Applicant agrees to defend, indemnify and hold harmless the City, its officers, officials, representatives, agents, employees and volunteers from and against all allegations, demands, proceedings, suits, actions, claims, damages, losses, expenses, including but not limited to, attorney fees, court costs, the cost of appellate proceedings, and all claim adjusting and handling expenses, arising from or related to any acts or omissions of the permit holder or its agents, contractors and subcontractors related to the Special Event including any claims, damages, or losses resulting from the City's or its employees' or agents' negligence.

The Applicant's signature below authorizes a City representative to inspect a special event on City or private property at any time, including setup.

**AUTHORITY:** For special events on public property, the Applicant warrants:

I am the permittee or an authorized agent of the permittee with authority to legally bind the permittee (an agent may sign only if the event is on private property) and agree to the conditions of this permit.



# Special Event Application

5/7/2024

Standard

62-SE-2024

☒ Signature of Applicant - must be the same person listed on application.

Printed Name     ADAM ZOCKS

Date     5/7/2024

Title of Applicant   RACE DIRECTOR



PARADOX ROCK N ROLL ARIZONA - HALF MARATHON - 2025			
Lead half marathon pace: 4:55 per mile (1:04 finish time)		Clock	Clock
7:15 a.m. start time		Time that	Time that
Last half marathoner starts at 7:55 a.m.		the	the
4 hour finish pace, 18:20 per mile		Lead	Last
		Runner	Runner
	Mile	is at this	is at this
Street Crossings	Marker	Mile Marker	Mile Marker
Mill Avenue at 4th Street	Start	7:15 AM	7:55 AM
	0.1	7:15 AM	7:56 AM
Bear right - cross Rio Salado to bridge	0.2	7:15 AM	7:58 AM
	0.3	7:16 AM	8:00 AM
Cross E. Curry / E1	0.8	7:18 AM	8:09 AM
	0.9	7:19 AM	8:11 AM
N. Mill Ave - 120' after second full median	1	7:19 AM	8:13 AM
W1 - N. Mill Ave - Golf course lot	1.4	7:21 AM	8:20 AM
Enter Phoenix E. Van Buren / N. Project Dr	1.7	7:23 AM	8:26 AM
	1.8	7:23 AM	8:28 AM
Right at N. Galvin Pkwy - Northbound - E2	1.9	7:24 AM	8:29 AM
Galvin Pkwy - 168' before Papago Park sign	2	7:24 AM	8:31 AM
	2.1	7:25 AM	8:33 AM
Papago Park Rd.- Cross over to SB Lanes - E3 & M1	2.2	7:25 AM	8:35 AM
Roundabout - Northbound in SB lanes	2.7	7:28 AM	8:44 AM
	2.9	7:29 AM	8:48 AM
Galvin Pkwy - 1244' before large signal light post	3	7:29 AM	8:50 AM
W2 - Galvin Pkwy across from Botanical Garden exit	3.1	7:30 AM	8:51 AM
E4 - E. McDowell / N. Galvin & M2	3.2	7:30 AM	8:53 AM
Right at E. McDowell	3.3	7:31 AM	8:55 AM
	3.7	7:33 AM	9:02 AM
Cross N. 68th	3.8	7:33 AM	9:04 AM
	3.9	7:34 AM	9:06 AM
E. McDowell - middle of intersection of N. 70th	4	7:34 AM	9:08 AM
	4.1	7:35 AM	9:10 AM
Left at N Scottsdale Rd	4.2	7:35 AM	9:12 AM
E5 - N. Scottsdale Rd - S. of E. Palm	4.3	7:36 AM	9:13 AM
	4.6	7:37 AM	9:19 AM
M3 - Oak and N. Scottsdale Rd	4.7	7:38 AM	9:21 AM
	4.8	7:38 AM	9:23 AM
W3 - N. Scottsdale Rd NB - South of W. Wilshire	4.9	7:39 AM	9:24 AM
N. Scottsdale at 2555 N Scottsdale (Psychic Readings)	5	7:39 AM	9:26 AM
	5.2	7:40 AM	9:30 AM
Cross E. Thomas - E6	5.3	7:41 AM	9:32 AM
	5.4	7:41 AM	9:34 AM
Cross E. Earll	5.5	7:42 AM	9:35 AM
	5.8	7:43 AM	9:41 AM
Cross E. Osborn - COURSE CUT OFF LOCATION	5.9	7:44 AM	9:43 AM
N. Scottsdale - south of E. 2nd St	6	7:44 AM	9:45 AM
Right at E. 1st St - E7	6.1	7:44 AM	9:46 AM
Left at Brown Ave / Left at Main St	6.2	7:45 AM	9:48 AM
Left at N. Scottsdale - A1	6.3	7:45 AM	9:50 AM
E7 - N. Scottsdale Rdat E. 1st St	6.4	7:46 AM	9:52 AM
W4 - N. Scottsdale Rd SB at E. 2nd	6.5	7:46 AM	9:54 AM
Left at N. Goldwater	6.6	7:47 AM	9:56 AM
Cross Osborn - SB	6.7	7:47 AM	9:57 AM


	6.8	7:48 AM	9:59 AM
Cross E. Earll	6.9	7:48 AM	10:01 AM
<b>N. Scottsdale Rd - middle of 3028 building on right</b>	<b>7</b>	7:49 AM	10:03 AM
	7.1	7:49 AM	10:05 AM
Cross E. Thomas - E6	7.2	7:50 AM	10:07 AM
	7.4	7:51 AM	10:10 AM
W5 - N. Scottsdale Rd south of Wilshire	7.5	7:51 AM	10:12 AM
	7.6	7:52 AM	10:14 AM
M3 - Oak and N. Scottsdale Rd	7.7	7:52 AM	10:16 AM
	7.9	7:53 AM	10:19 AM
<b>N. Scottsdale Rd - S edge driveway before 1900 - E5</b>	<b>8</b>	7:54 AM	10:21 AM
Right at E. McDowell	8.1	7:54 AM	10:23 AM
	8.6	7:57 AM	10:32 AM
Cross N. 68th	8.7	7:57 AM	10:34 AM
	8.9	7:58 AM	10:38 AM
<b>E. McDowell westbound at Entrada</b>	<b>9</b>	7:59 AM	10:40 AM
Cross N. Galvin - E4 & M2	9.1	7:59 AM	10:41 AM
W6 - E. McDowell - east of N. Galvin	9.2	8:00 AM	10:43 AM
	9.8	8:03 AM	10:54 AM
TA - 92' past center of median at E. Karsten	9.9	8:03 AM	10:56 AM
<b>Right on E. Karsten</b>	<b>10</b>	8:04 AM	10:58 AM
Left onto Eliot Ramada Loop	10.1	8:04 AM	11:00 AM
W7 - Eliot Ramada Loop	10.2	8:05 AM	11:02 AM
E12 - Eliot Ramada Loop	10.3	8:05 AM	11:03 AM
	10.8	8:08 AM	11:13 AM
Bear right then left after gate to parking lot - BIOFREEZE	10.9	8:08 AM	11:14 AM
<b>Left at end of Parking lot to E. Papago Park</b>	<b>11</b>	8:09 AM	11:16 AM
Right onto N Galvin - E3 & M1	11.1	8:09 AM	11:18 AM
	11.3	8:10 AM	11:22 AM
Left at E Van Buren - E2	11.4	8:11 AM	11:24 AM
	11.7	8:12 AM	11:29 AM
Stay left on Mill Ave	11.8	8:13 AM	11:31 AM
W8 - N. Mill - Across from W1	11.9	8:13 AM	11:33 AM
<b>Mill Avenue 28' west of Center Pkwy overpass</b>	<b>12</b>	8:14 AM	11:35 AM
	12.4	8:15 AM	11:42 AM
E1 - N. Mill Ave / E. Curry	12.5	8:16 AM	11:44 AM
	12.9	8:18 AM	11:51 AM
<b>On Tempe Bridge - 2' past 6th decorative light</b>	<b>13</b>	8:18 AM	11:53 AM
<b>Finish on Rio Salado - South side</b>	13.1	8:19 AM	11:55 AM

## Paradox Rock 'n' Roll Running Series Arizona Road Closures

## Half Marathon / 10K / 5K

STREET CLOSED	COURSE(S)	SIDE OF ROAD	CLOSED FROM	CLOSED TO	TIME CLOSED	TIME OPEN
SATURDAY JANUARY 18, 2025 - 5K						
W. Rio Salado Pkwy	All	Whole Road	Mill Avenue	Ash Avenue	4:00 AM (Sat)	4:00 PM (Sun)
N. Mill Ave	Start	Northbound	E. Rio Salado	E. Curry Road	5:00 AM	9:00 AM
E. Curry Road	5K	Eastbound	Mill Ave	College Road	7:00 AM	9:00 AM
College Ave	5K	Whole Road	Curry Road	Gilbert Drive	7:00 AM	9:00 AM
Lake View Drive	5K	Whole Road	Curry Road	Washington Street	7:00 AM	9:00 AM
N. Mill Ave	5K	Soutbound	Washington	W. Rio Salado	7:00 AM	10:00 AM
SUNDAY, JANUARY 19, 2025 - HALF MARATHON / 10K						
N. Mill Ave	Half Marathon/10K	Southbound	W. University Drive	Rio Salado Pkwy	3:00 AM	10:00 AM
N. Mill Ave	Half Marathon/10K	Northbound	Rio Salado Pkwy	E. Van Buren Street	6:30 AM	9:00 AM
E. Curry Ave	10K	Eastbound	N. Mill Avenue	N. College Ave	6:30 AM	9:00 AM
N. College Ave	10K	Southbound	E. Curry Ave	E. Marigold Lane	6:30 AM	9:00 AM
N. College Ave	10K	Southbound	E. Curry Ave	E. Tempe Town Lake	6:30 AM	9:15 AM
W. Lake View Drive	10K	Northbound	E. Lake View Drive	Parking Lot	6:30 AM	10:00 AM
E. Van Buren Street	Half Marathon	Westbound	N. Mill Ave	N. Galvin Pkwy	6:30 AM	9:00 AM
N. Galvin Pkwy	Half Marathon	Northbound	E. Van Buren Street	Papago Road	6:30 AM	9:00 AM
N. Galvin Pkwy	Half Marathon	Southbound	E. Van Buren Street	E. McDowell Road	6:30 AM	12:00 PM
E. McDowell Road	Half Marathon	Eastbound	N. 52nd Street	N. Scottsdale Road	6:30 AM	9:45 AM
N. Scottsdale Road	Half Marathon	Northbound	E. McDowell Road	Main Street	6:30 AM	10:30 AM
E. 1st Street	Half Marathon	Whole Road	N. Scottsdale Road	Marshall Way	5:30 AM	10:45 AM
E. 1st Street	Half Marathon	Whole Road	N. Scottsdale Road	N. Brown Ave	6:30 AM	10:15 AM
N. Brown Ave	Half Marathon	Whole Road	E 1st Street	E. Main Street	6:30 AM	10:15 AM
E. Main Street	Half Marathon	Whole Road	N. Brown Avenue	N. Scottsdale Road	6:30 AM	10:15 AM
N. Scottsdale Road	Half Marathon	Southbound	E. Main Street	N. Goldwater Blvd	6:30 AM	10:30 AM
N. Goldwater Blvd	Half Marathon	Southbound	N. Scottsdale Road	E. Osborn Road	6:30 AM	11:00 AM
N. Scottsdale Road	Half Marathon	Southbound	E. Osborn Road	E. McDowell Road	6:30 AM	11:00 AM
E. McDowell Road	Half Marathon	Westbound	N. Scottsdale Road	N. 64th Street	6:30 AM	11:15 AM
E. Karsten Way	Half Marathon	Whole Road	E. McDowell Road	Eliot Ramada Loop	6:30 AM	11:30 AM
E. Papago Park	Half Marathon	Whole Road	Papago Park Lot	N. Galvin Pkwy	6:30 AM	12:00 PM
E. Van Buren Street	Half Marathon	Eastbound	N. Galvin Pkwy	N. Mill Ave	6:30 AM	12:00 PM
N. Mill Ave	Half Marathon	Southbound	E. Van Buren Street	W. Rio Salado Pkwy	6:30 AM	12:30 PM

**Road closures and times are subject to change**



**Legend**

Pedestrian Tape


Pedestrian Wall

Sign Stand

Type I Barricade

Type III

Vertical Panels




**AWP**  
Safety

**Date:** 9-12-2023 **Author:** Matthew Grotts **Project:** Half Marathon Outbound (Before 0930)  
**Contractor:** Rock n Roll Marathon **Jurisdiction:** Tempe **Permit #:** -  
**Start Date:** 1-19-2025 **End Date:** 1-19-2025 **Time:** -  
**Contact:** Adam Zocks **Contact Number:** - **Contact Email:** adam.zocks@ironman.com  
**Job:** - **P.O. #:** - **CSR:** Jeff Conant 602-283-8260

**Comments:**  
Traffic Control Plan is not to scale

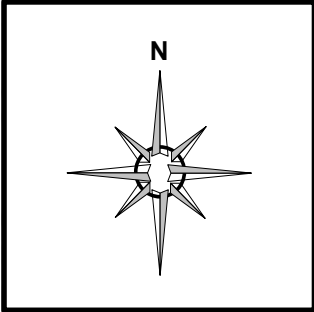
Page 4


BEFORE 9:30AM



**Legend**

- Red dotted line: Pedestrian Tape
- Orange hatched rectangle: Pedestrian Wall
- Black circle with a vertical line: Sign Stand
- White rectangle with orange border: Type I Barricade
- Orange hatched rectangle: Type III
- Orange circle: Vertical Panels





**Date:** 9-12-2023 **Author:** Matthew Grotts **Project:** Half Marathon Outbound (After 0930)  
**Contractor:** Rock n Roll Marathon **Jurisdiction:** Tempe **Permit #:** -  
**Start Date:** 1-19-2025 **End Date:** 1-19-2025 **Time:** -  
**Contact:** Adam Zocks **Contact Number:** - **Contact Email:** adam.zocks@ironman.com  
**Job:** - **P.O. #:** - **CSR:** Jeff Conant 602-283-8260

**Comments:**  
Traffic Control Plan is not to scale

Page 5

AFTER 9:30AM



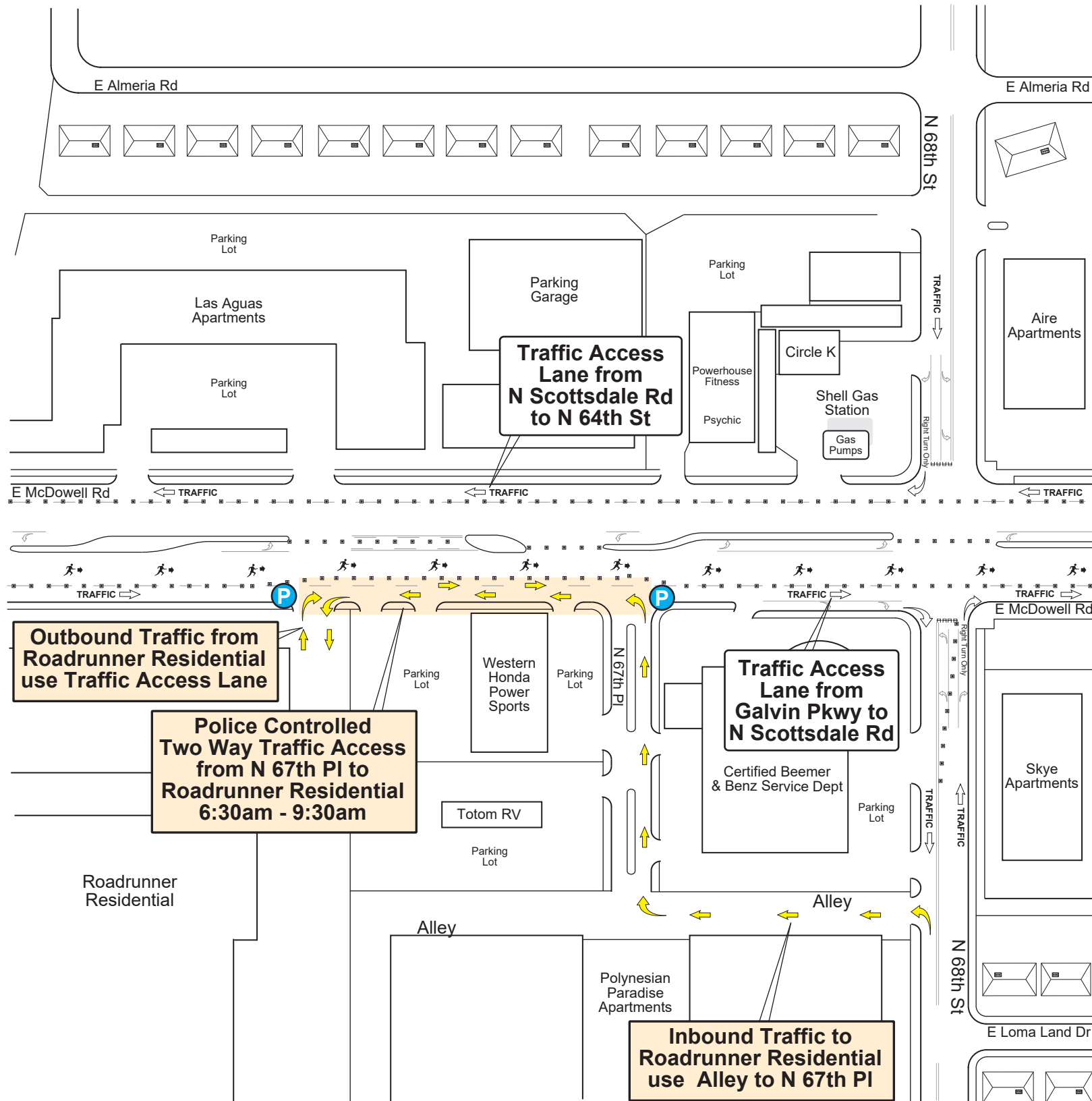
Rock 'n' Roll **ARIZONA**

## Half Marathon Course

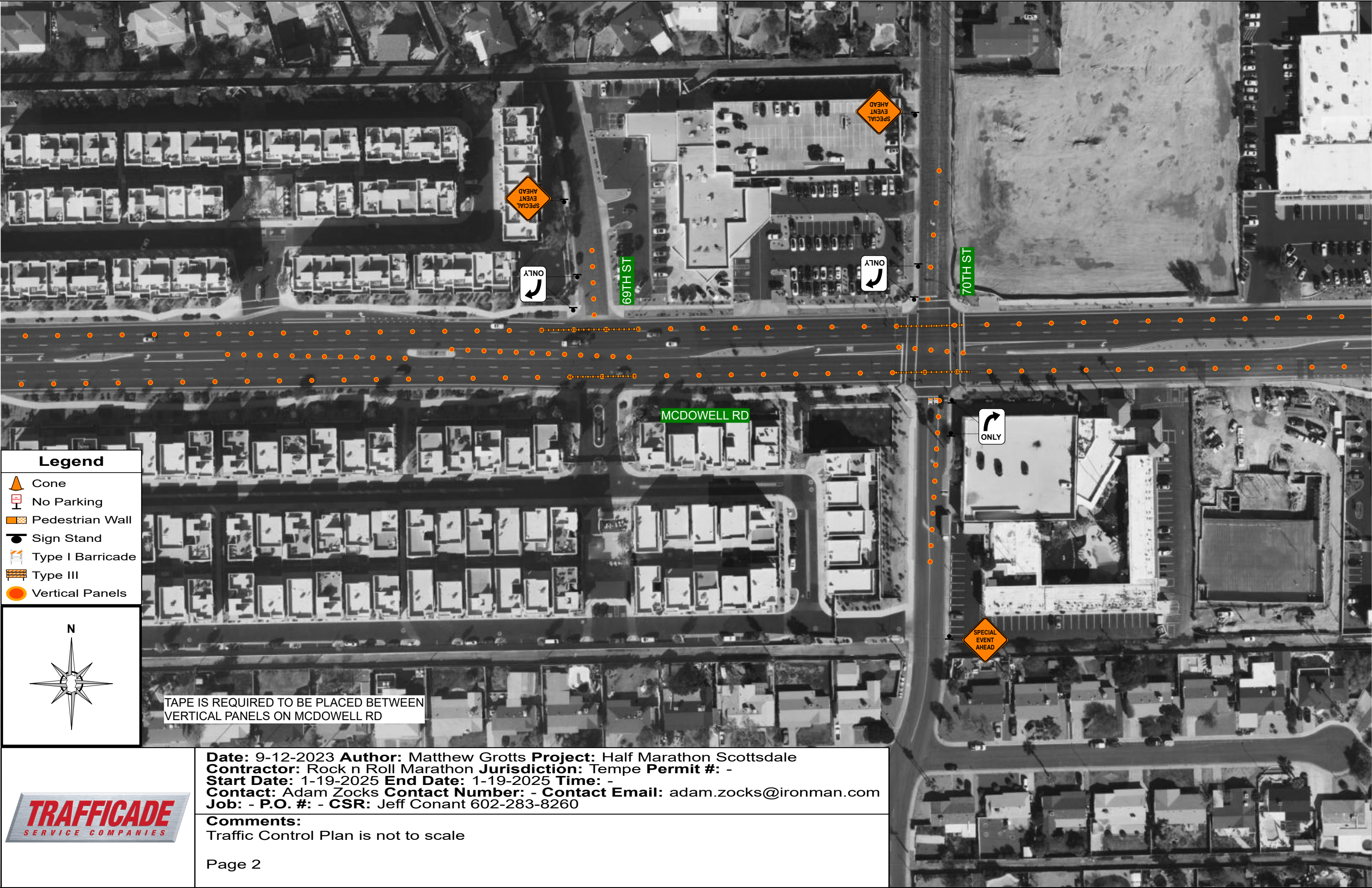


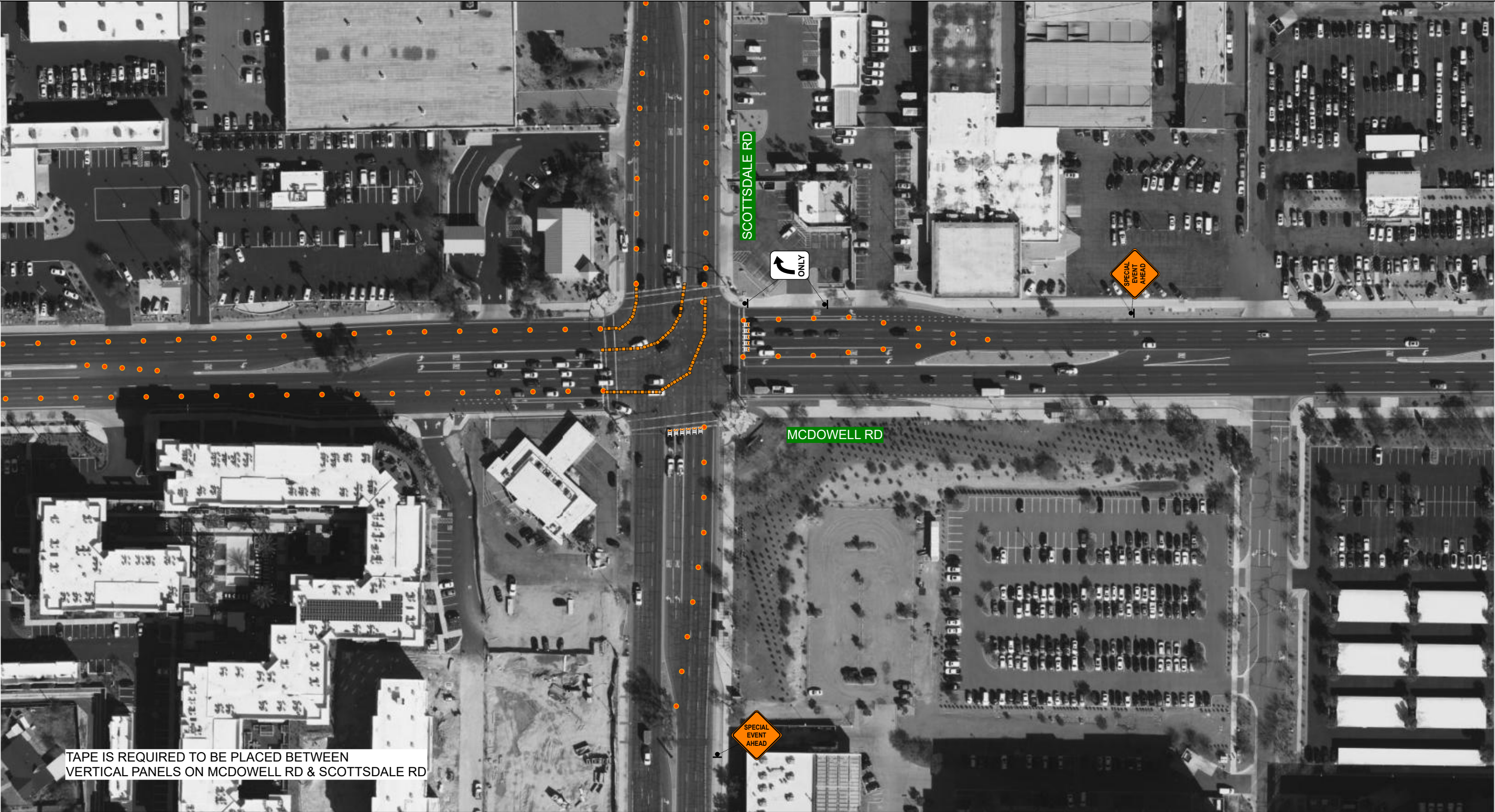
1/2

Mile 3.6  
7:32am - 9:01am









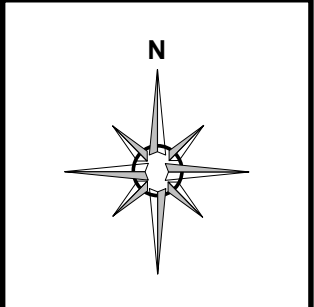
TAPE IS REQUIRED TO BE PLACED BETWEEN  
VERTICAL PANELS ON MCDOWELL RD & SCOTTSDALE RD

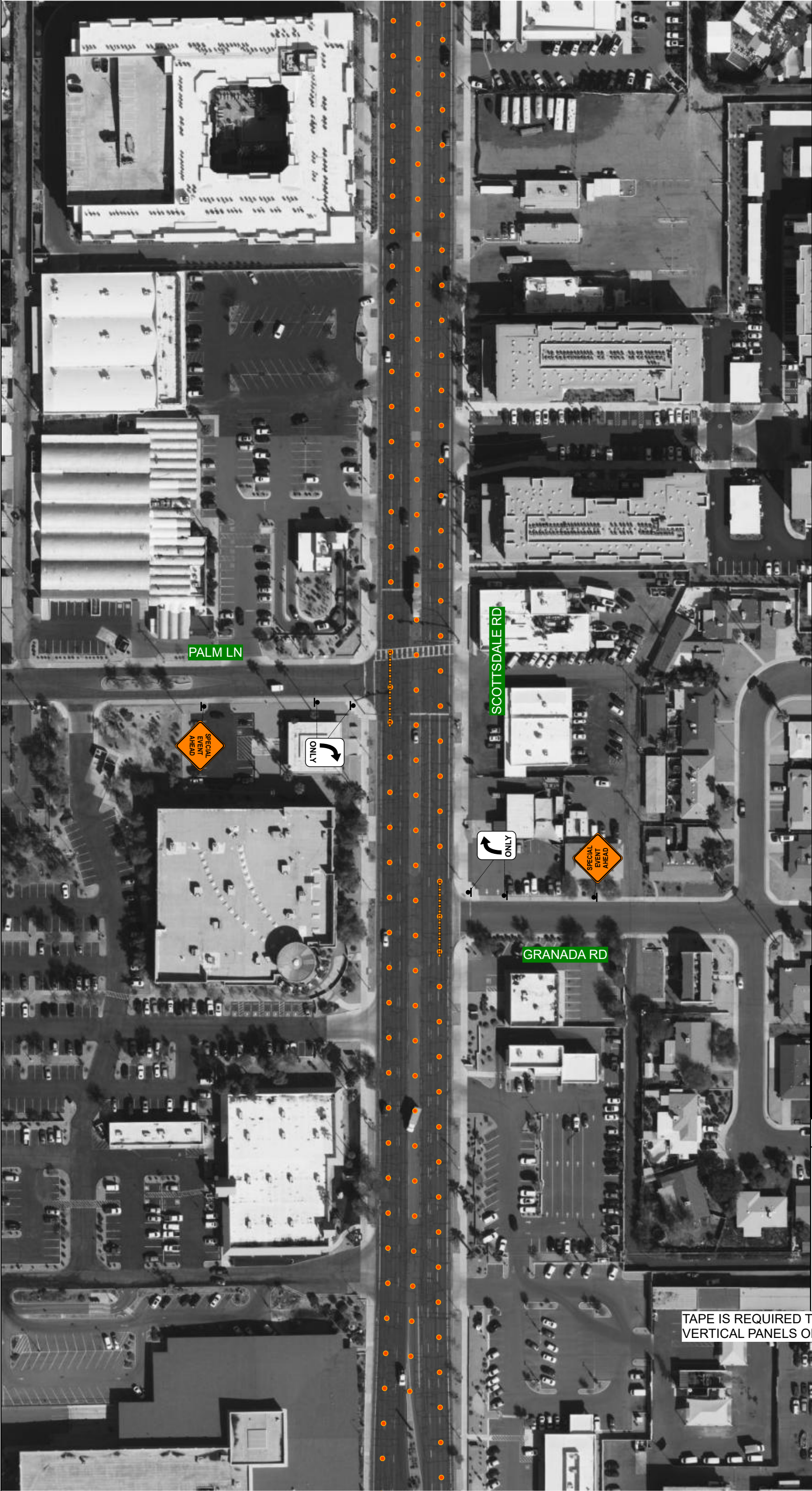


**Date:** 9-12-2023 **Author:** Matthew Grotts **Project:** Half Marathon Scottsdale  
**Contractor:** Rock n Roll Marathon **Jurisdiction:** Tempe **Permit #:** -  
**Start Date:** 1-19-2025 **End Date:** 1-19-2025 **Time:** -  
**Contact:** Adam Zocks **Contact Number:** - **Contact Email:** adam.zocks@ironman.com  
**Job:** - **P.O. #:** - **CSR:** Jeff Conant 602-283-8260

**Comments:**  
Traffic Control Plan is not to scale

- Legend**
- Cone
  - No Parking
  - Pedestrian Wall
  - Sign Stand
  - Type I Barricade
  - Type III
  - Vertical Panels





**Legend**

- Cone
- No Parking
- Pedestrian Wall
- Sign Stand
- Type I Barricade
- Type III
- Vertical Panels

TAPE IS REQUIRED TO BE PLACED BETWEEN VERTICAL PANELS ON SCOTTSDALE RD


**Date:** 9-12-2023 **Author:** Matthew Grotts **Project:** Half Marathon Scottsdale  
**Contractor:** Rock n Roll Marathon **Jurisdiction:** Tempe **Permit #:** -  
**Start Date:** 1-19-2025 **End Date:** 1-19-2025 **Time:** -  
**Contact:** Adam Zocks **Contact Number:** - **Contact Email:** adam.zocks@ironman.com  
**Job:** - **P.O. #:** - **CSR:** Jeff Conant 602-283-8260

**Comments:**  
Traffic Control Plan is not to scale

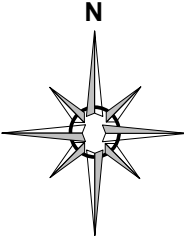
Page 4










TAPE IS REQUIRED TO BE PLACED BETWEEN VERTICAL PANELS ON SCOTTSDALE RD



**TRAFFICCADE**  
SERVICE COMPANIES



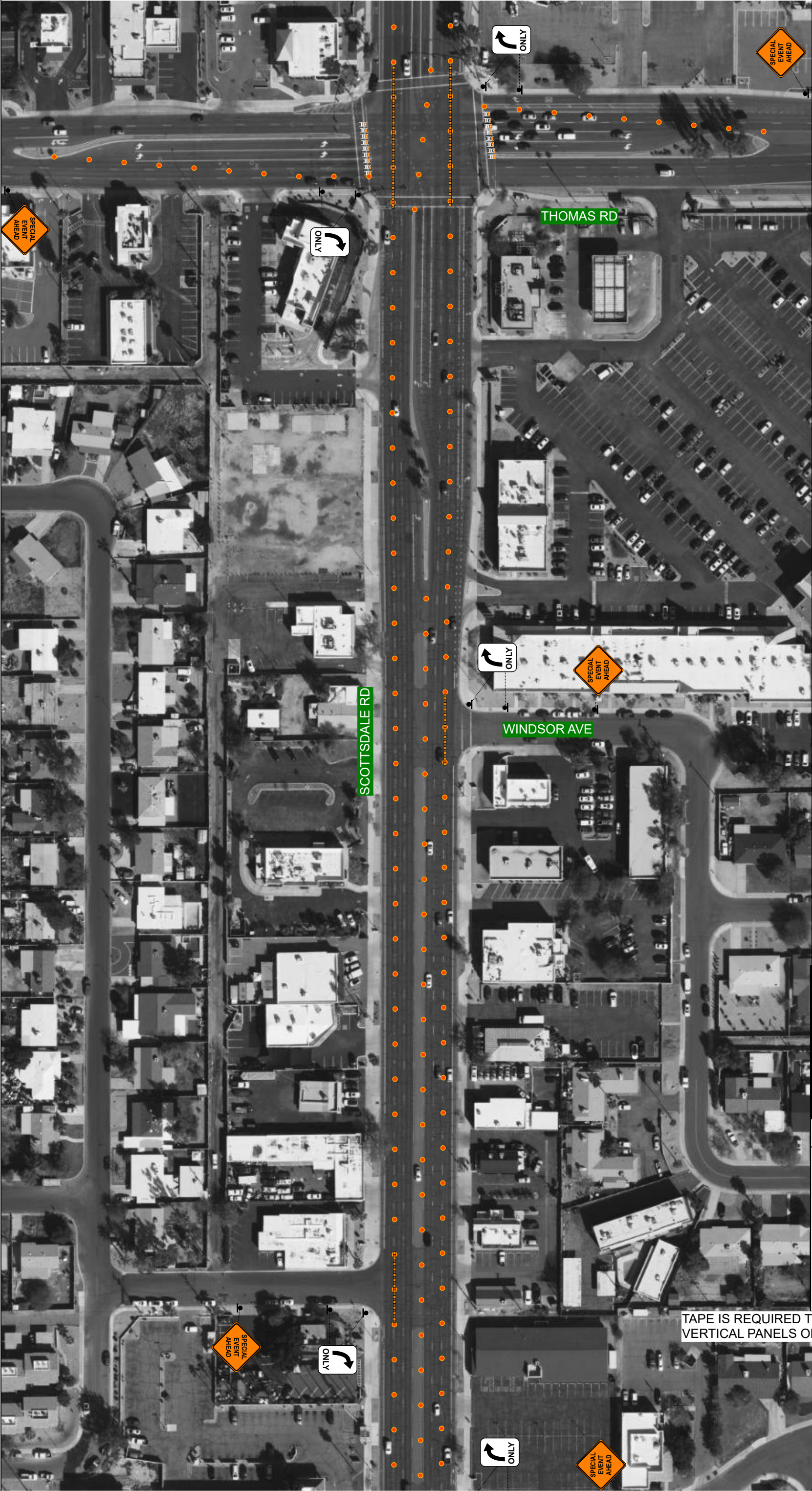
**Legend**

-  Cone
-  No Parking
-  Pedestrian Wall
-  Sign Stand
-  Type I Barricade
-  Type III
-  Vertical Panels

**Date:** 9-12-2023 **Author:** Matthew Grotts **Project:** Half Marathon Scottsdale  
**Contractor:** Rock n Roll Marathon **Jurisdiction:** Tempe **Permit #:** -  
**Start Date:** 1-19-2025 **End Date:** 1-19-2025 **Time:** -  
**Contact:** Adam Zocks **Contact Number:** - **Contact Email:** adam.zocks@ironman.com  
**Job:** - **P.O. #:** - **CSR:** Jeff Conant 602-283-8260

**Comments:**  
Traffic Control Plan is not to scale

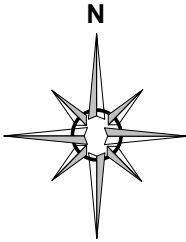
Page 5



**Date:** 9-12-2023 **Author:** Matthew Grotts **Project:** Half Marathon **Scottsdale**  
**Contractor:** Rock n Roll Marathon **Jurisdiction:** Tempe **Permit #:** -  
**Start Date:** 1-19-2025 **End Date:** 1-19-2025 **Time:** -  
**Contact:** Adam Zocks **Contact Number:** - **Contact Email:** adam.zocks@ironman.com  
**Job:** - **P.O. #:** - **CSR:** Jeff Conant 602-283-8260

**Comments:**  
Traffic Control Plan is not to scale

Page 6



Legend

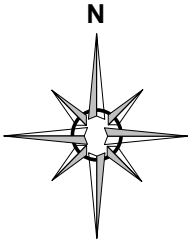
- Cone
- No Parking
- Pedestrian Wall
- Sign Stand
- Type I Barricade
- Type III
- Vertical Panels

TAPE IS REQUIRED TO BE PLACED BETWEEN VERTICAL PANELS ON SCOTTSDALE RD



**Date:** 9-12-2023 **Author:** Matthew Grotts **Project:** Half Marathon **Scottsdale**  
**Contractor:** Rock n Roll Marathon **Jurisdiction:** Tempe **Permit #:** -  
**Start Date:** 1-19-2025 **End Date:** 1-19-2025 **Time:** -  
**Contact:** Adam Zocks **Contact Number:** - **Contact Email:** adam.zocks@ironman.com  
**Job:** - **P.O. #:** - **CSR:** Jeff Conant 602-283-8260

**Comments:**  
Traffic Control Plan is not to scale



Legend

- Cone
- No Parking
- Pedestrian Wall
- Sign Stand
- Type I Barricade
- Type III
- Vertical Panels

TAPE IS REQUIRED TO BE PLACED BETWEEN VERTICAL PANELS ON SCOTTSDALE RD

**Date:** 9-12-2023 **Author:** Matthew Grotts **Project:** Half Marathon Scottsdale  
**Contractor:** Rock n Roll Marathon **Jurisdiction:** Tempe **Permit #:** -  
**Start Date:** 1-19-2025 **End Date:** 1-19-2025 **Time:** -  
**Contact:** Adam Zocks **Contact Number:** - **Contact Email:** adam.zocks@ironman.com  
**Job:** - **P.O. #:** - **CSR:** Jeff Conant 602-283-8260

**Comments:**  
Traffic Control Plan is not to scale

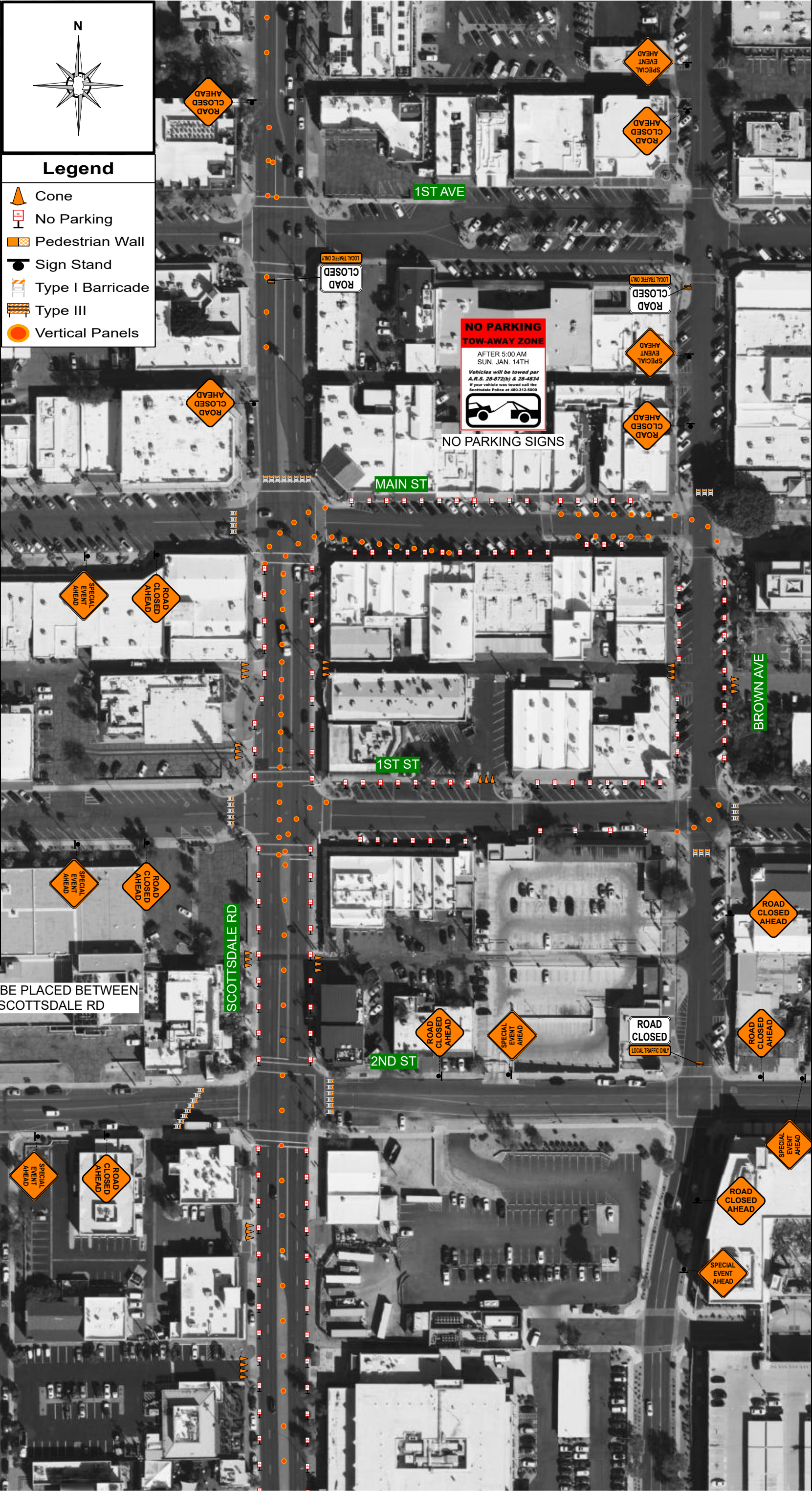


**Date:** 9-12-2023 **Author:** Matthew Grotts **Project:** Half Marathon **Scottsdale Contractor:** Rock n Roll Marathon **Jurisdiction:** Tempe **Permit #:** - **Start Date:** 1-19-2025 **End Date:** 1-19-2025 **Time:** - **Contact:** Adam Zocks **Contact Number:** - **Contact Email:** adam.zocks@ironman.com **Job:** - **P.O. #:** - **CSR:** Jeff Conant 602-283-8260

**Comments:**  
Traffic Control Plan is not to scale



TAPE IS REQUIRED TO BE PLACED BETWEEN VERTICAL PANELS ON SCOTTSDALE RD





**Date:** 9-12-2023 **Author:** Matthew Grots **Project:** Half Marathon Scottsdale  
**Contractor:** Rock n Roll Marathon **Jurisdiction:** Tempe **Permit #:** -  
**Start Date:** 1-19-2025 **End Date:** 1-19-2025 **Time:** -  
**Contact:** Adam Zocks **Contact Number:** - **Contact Email:** adam.zocks@ironman.com  
**Job:** - **P.O. #:** - **CSR:** Jeff Conant 602-283-8260

**Comments:**  
Traffic Control Plan is not to scale

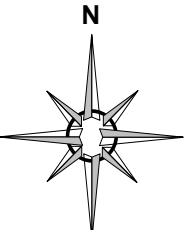
**Legend**

- Cone
- No Parking
- Pedestrian Wall
- Sign Stand
- Type I Barricade
- Type III
- Vertical Panels










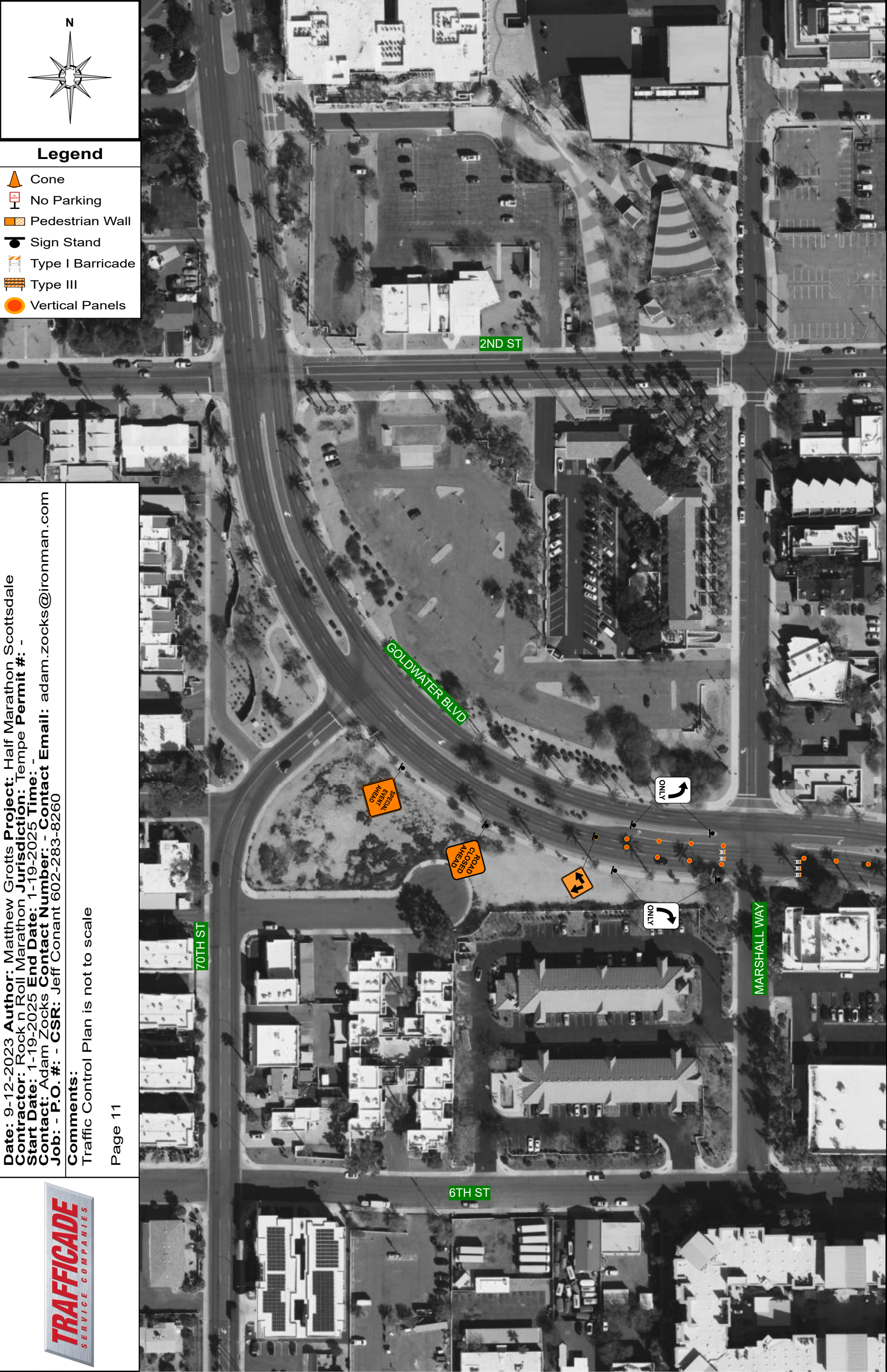
**Date:** 9-12-2023 **Author:** Matthew Grotts **Project:** Half Marathon **Scottsdale Contractor:** Rock n Roll Marathon **Jurisdiction:** Tempe **Permit #:** -  
**Start Date:** 1-19-2025 **End Date:** 1-19-2025 **Time:** -  
**Contact:** Adam Zocks **Contact Number:** - **Contact Email:** adam.zocks@ironman.com  
**Job:** - **P.O. #:** - **CSR:** Jeff Conant 602-283-8260

**Comments:**  
Traffic Control Plan is not to scale



**Legend**

-  Cone
-  No Parking
-  Pedestrian Wall
-  Sign Stand
-  Type I Barricade
-  Type III
-  Vertical Panels





**Date:** 12-14-2023 **Author:** Matthew Grotts **Project:** Half Marathon Scottsdale  
**Contractor:** Rock n Roll Marathon **Jurisdiction:** Tempe **Permit #:** -  
**Start Date:** 1-19-2025 **End Date:** 1-19-2025 **Time:** -  
**Contact:** Adam Zocks **Contact Number:** - **Contact Email:** adam.zocks@ironman.com  
**Job:** - **P.O. #:** - **CSR:** Jeff Conant 602-283-8260

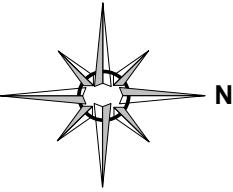
**Comments:**  
Traffic Control Plan is not to scale

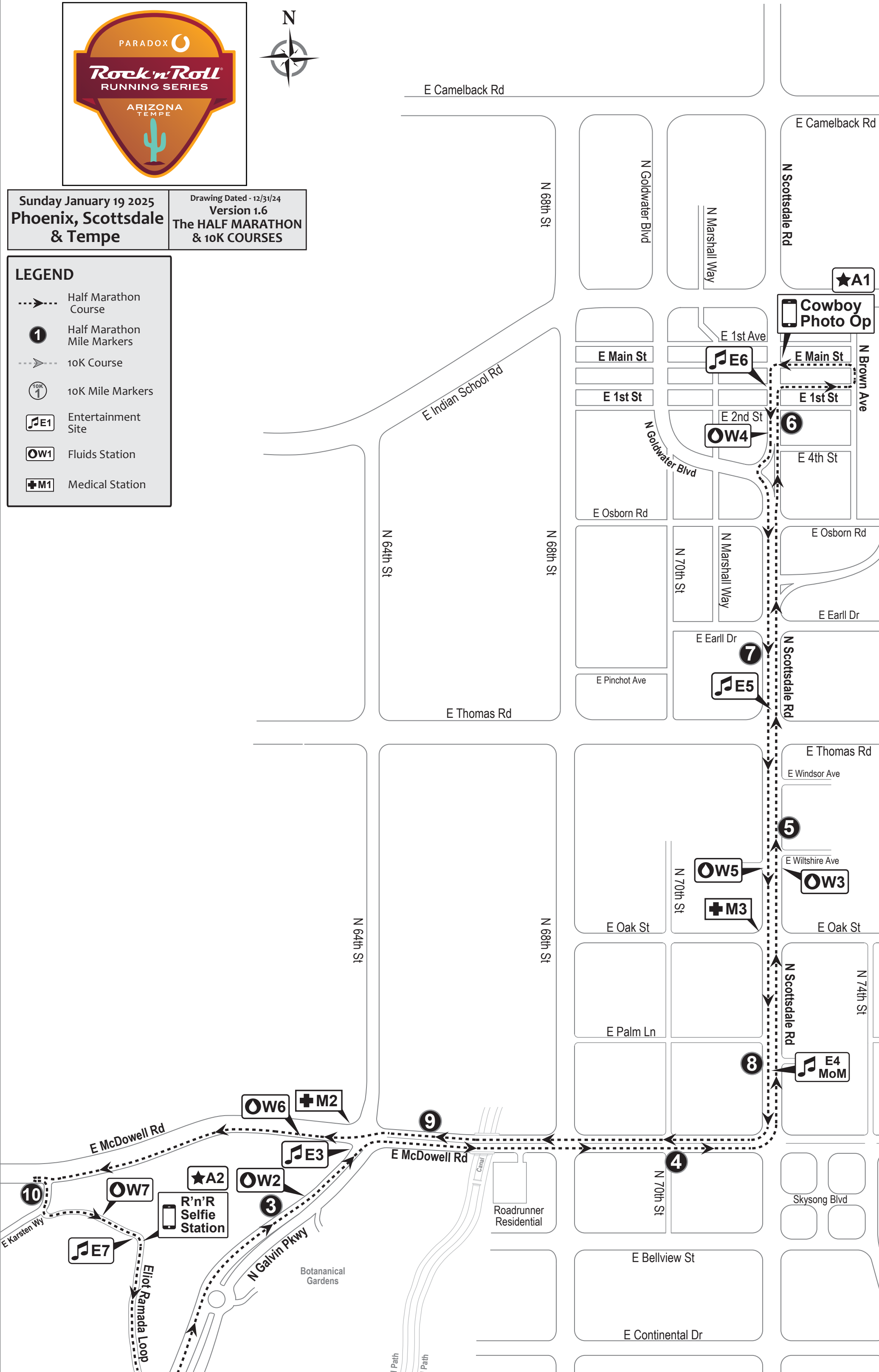
Mobile Stage Set-up

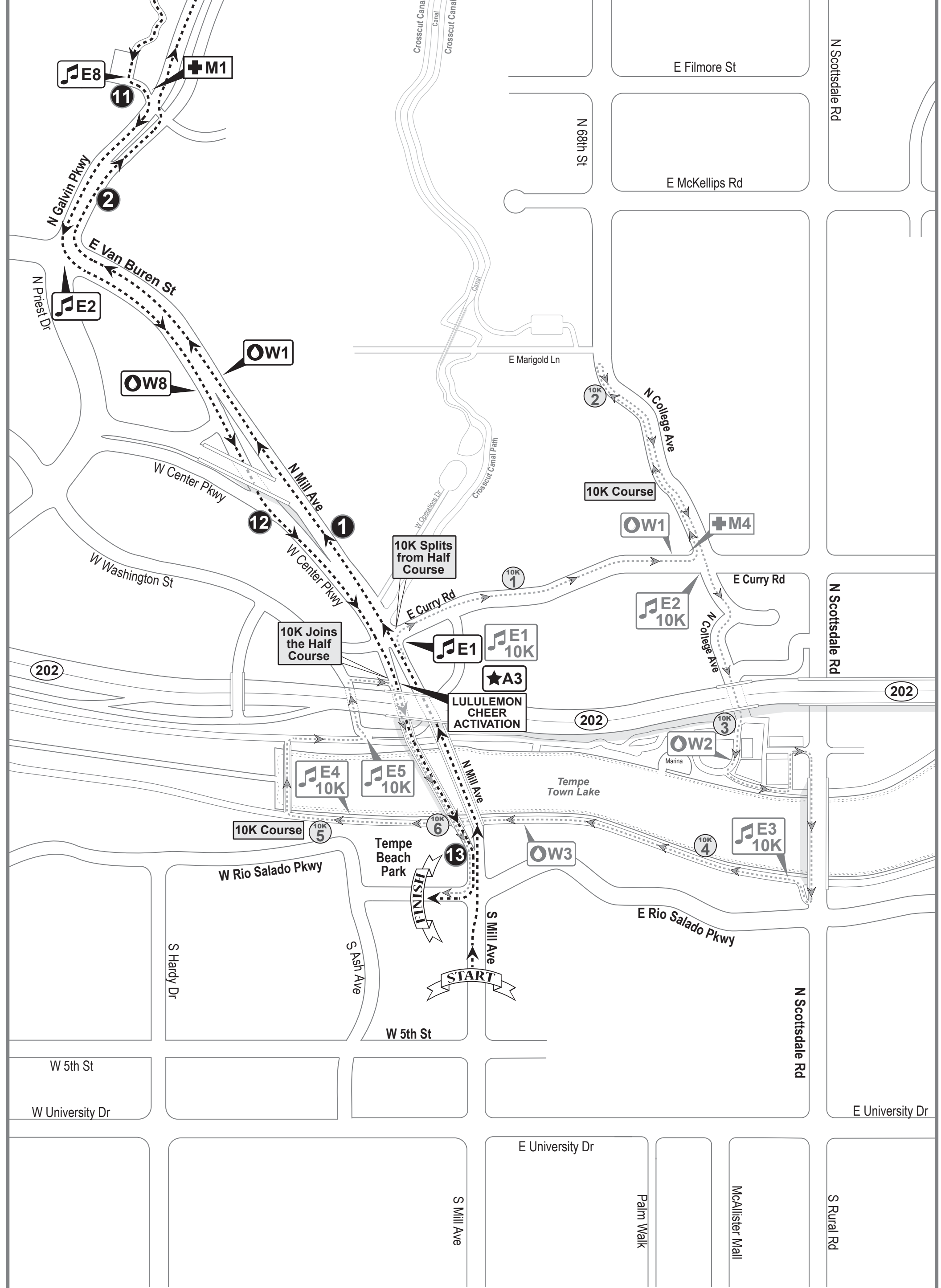
**MOBILE STAGE SETUP - 1st STREET**

**Legend**

- Sign Stand
- ▬ Type I Barricade
- Vertical Panels







Arizona '25 Course Toilets v1.6					
Page #	Element	Mileage	Location	# of Toilets	ADA
			<b>Combined Course</b>		
13	E1	0.8	N Mill Ave & E Curry Rd on the South East corner	1	
			<b>10K Course</b>		
14	W1/10K & M4	1.5	E Curry Rd & N College Ave on the north west corner	4	
19	W2/10K	3.0	Marina parking lot on east side	4	1
21	E3 - 10K	3.9	Tempe Town Lake South Bank Path east of the Mill Ave Overpasses	1	
22	W3/10K	4.5	Tempe Town Lake South Band Path east of the Mill Ave Overpasses	4	
24	E4 - 10K	5.0	South Tempe Town Lake Bike Path 250yds East of bridge on concrete circle	1	
27	E5 - 10K	5.7	North Bank Path & turn to E Lake View Dr	1	
			<b>Half Course</b>		
29	W1	1.5	N Mill Ave & the Golf Course on the east side by Golf Club parking lot	8	
31	E2	2.0	E Van Buren St & N Galvin Pkwy on SE corner in intersection	1	
32	M1	2.2	N Galvin Pkwy & E Papago Park Rd on the north west corner	1	
34	W2	3.1	N Galvin Pkwy southbound across from Bontanical Garden exit	8	1
35	M2	3.2	N 64th St & E McDowell Rd on the north west corner	1	
39	E4	4.3	N Scottsdale Rd & E Granada Rd on the south east corner by Palm Beach Tan	1	
40	M3	4.7	E Oak St & N Scottsdale Rd on the north west corner	1	
40	W3	4.8	N Scottsdale Rd northbound south of E Wilshire Ave in center median	6	
41	E5	5.3	N Scottsdale Rd & E Thomas Rd on the north west corner by Chase Bank	1	
44	E6	6.1	N Scottsdale Rd & E 1st St in the intersection on the west side	1	
47	W4	6.6	N Scottsdale Rd & N Goldwater Blvd on large island facing southbound lanes	8	
50	W5	7.6	N Scottsdale Rd southbound south of E Wilshire Ave in center median	6	
56	W6 & E3	9.2	E McDowell west of N Galvin Pkwy on the south side	8	1
57	W7	10.2	Eliot Ramada Loop east of Karsten Way	6	
58	E7	10.3	Eliot Ramada Loop at the Ramada on the south side	1	
62	W8	11.9	N Mill Ave & the Golf Course on the west side	8	1
			<b>Total</b>	<b>82</b>	<b>4</b>
<div> <div>Course Toilets v1.6</div> <div>Sheet2</div> <div>Sheet3</div> <div>+</div> </div>					

R'n'R Arizona '25 Half & 10K Course Elements v1.6						
Water Stations						
Station #	Mileage	Separation	Location	Page #	Service Times	Water Sources
Half Marathon						
W1	1.5		N Mill Ave & the Golf Course on the east side by Golf Club parking lot	29	7:20am - 8:25am	Tanker 1
W2 & M	3.1	1.6	N Galvin Pkwy southbound across from Bontanical Garden exit	34	7:30am - 9:00am	Tanker 2
W3	4.8	1.7	N Scottsdale Rd northbound south of E Wilshire Ave in center median	40	7:35am - 9:30am	Tanker 3
W4 & M	6.5	1.7	N Scottsdale Rd southbound between E 2nd St & E 4th St	47	7:45am - 10:00am	Tanker 3
W5 & Gel	7.6	1.1	N Scottsdale Rd southbound south of E Wilshire Ave in center median	50	7:50am - 10:30am	Tanker 3
W6 & M	9.2	1.6	E McDowell west of N Galvin Pkwy on the south side	56	8:00am - 10:50am	Tanker 2
W7	10.2	1.0	Eliot Ramada Loop east of Karsten Way	57	8:00am - 11:10am	Tanker 2
W8 & M	11.9	1.7	N Mill Ave & the Golf Course on the west side opposite W1	62	8:10am - 11:40am	Tanker 1
10K						
W1	1.4		E Curry Rd before N College Ave on the north side	14	7:20am - 8:15am	Gallons
W2	3.1	1.7	Marina parking lot on east side	19	7:25am - 8:50am	Gallons
W3	4.4	1.3	Tempe Town Lake South Bank Path west of the Scottsdale Rd Overpass	22	7:35am - 9:15am	Gallons
M - Mortal Sport Drink						
Medical Stations						
Station #	Mileage	Separation	Location	Page #	Service Times	Notes
Half Marathon						
M1	2.2 & 11.1	1.9	N Galvin Pkwy & E Papago Pk Rd on the north west corner	32 & 59	7:25am - 11:25am	Double Pass
M2	3.2 & 9.2	1.0 / 1.5	N 64th St & E McDowell Rd on the north west corner	35 & 55	7:30am - 10:50am	Double Pass
M3	4.7 & 7.7	1.5 / 3.0	E Oak St & N Scottsdale Rd on the north west corner	40 & 50	7:35am - 10:30am	Double Pass
10K						
M4	1.5 & 2.6		E Curry Rd & N College Ave on the north west corner	14 & 16	7:20am - 8:45am	Double Pass
Entertainment Sites						
E Stage #	Mileage	Separation	Location	Page #	Playing Times	Notes
E1	0.8 & 12.5	1.1	N Mill Ave & E Curry Rd on the south east corner - <b>inc E1-10K</b>	13 & 63	7:15am - 11:45am	Double Pass
E2	1.9 & 11.4	1.1 / 5.3	E Van Buren St & N Galvin Pkwy on SE corner in intersection - <b>Mobile Stage</b>	31 & 60	7:20am - 11:30am	Double Pass
E3	3.2 & 9.1	1.3 / 1.1	N Galvin Pkwy & E McDowell Rd on the south west corner	35 & 55	7:30am - 10:50am	Double Pass
E4	4.3 & 8.0	1.1 / 0.8	N Scottsdale Rd & E Granada Rd on south central median - <b>Mile of Music</b>	39 & 51	7:35am - 10:30am	Double Pass
E5	5.3 & 7.2	1.0 / 0.8	N Scottsdale Rd & E Thomas Rd in north central turn lanes- <b>Taiko Drums</b>	41 & 49	7:40am - 10:15am	Double Pass
E6	6.1 & 6.4	0.8 / 0.3	N Scottsdale Rd & E 1st St in the intersection on the west side	44 & 46	7:45am - 10:00am	Double Pass
E7	10.3	1.2	Eliot Ramada Loop at the Ramada on the south side - DJ	58	8:05am - 11:10am	
E8	11.0	0.7	E Papago Park Rd Parking Lot	59	8:05am - 11:25am	
10K						
E2 - 10K	1.5 & 2.6	1.1	E Curry Rd & N College Ave on the south west corner - <b>DJ</b>	14 & 16	7:20am - 8:45am	Double Pass
E3 - 10K	3.8	1.2	Tempe Town Lake South Bank Path east of the Mill Ave Overpasses - <b>DJ</b>	21	7:30am - 9:05am	
E4 - 10K	5.0	1.2	South Tempe Town Lake Bike Path 250yds East of bridge on concrete circle	24	7:35am - 9:30am	
E5 - 10K	5.7	0.7	North Bank Path & turn to E Lake View Dr - <b>DJ</b>	27	7:40am - 9:40am	
Activation Sites						
A Site #	Mileage		Location	Page #	Service Times	Notes
A1	6.3		<b>Western Activation Photo Op</b> - N Scottsdale Rd & Main St on NE corner	46	7:45am - 9:50am	
A2	10.3		<b>R'n'R Selfie Station</b> - Eliot Ramada Loop just past the Ramada & E8	58	8:05am - 11:10am	
A3	12.6		<b>Lululemon Cheer Activation</b> - Southbound N Mill Rd at Hwy 202 Overpass	64	8:15am - 11:55am	inc 10K



# Sunday January 19 2025

## Half Marathon & 10K Course Diagrams

### 7:15am // Half Marathon & 10K Race Start

#### MAP LEGEND

**E** Entertainment Site

**1/2** Half Marathon Mileage  
First Runner - Last Runner

**1** Mile Marker

**OW** Water Station

Runner Direction

**10K 5** 10K Mile Marker

**M** Medical Station

**H** Hydrant

**Portable Toilets**  
(with Door Direction)

**A** Activation Site

Traffic Access  
Lanes



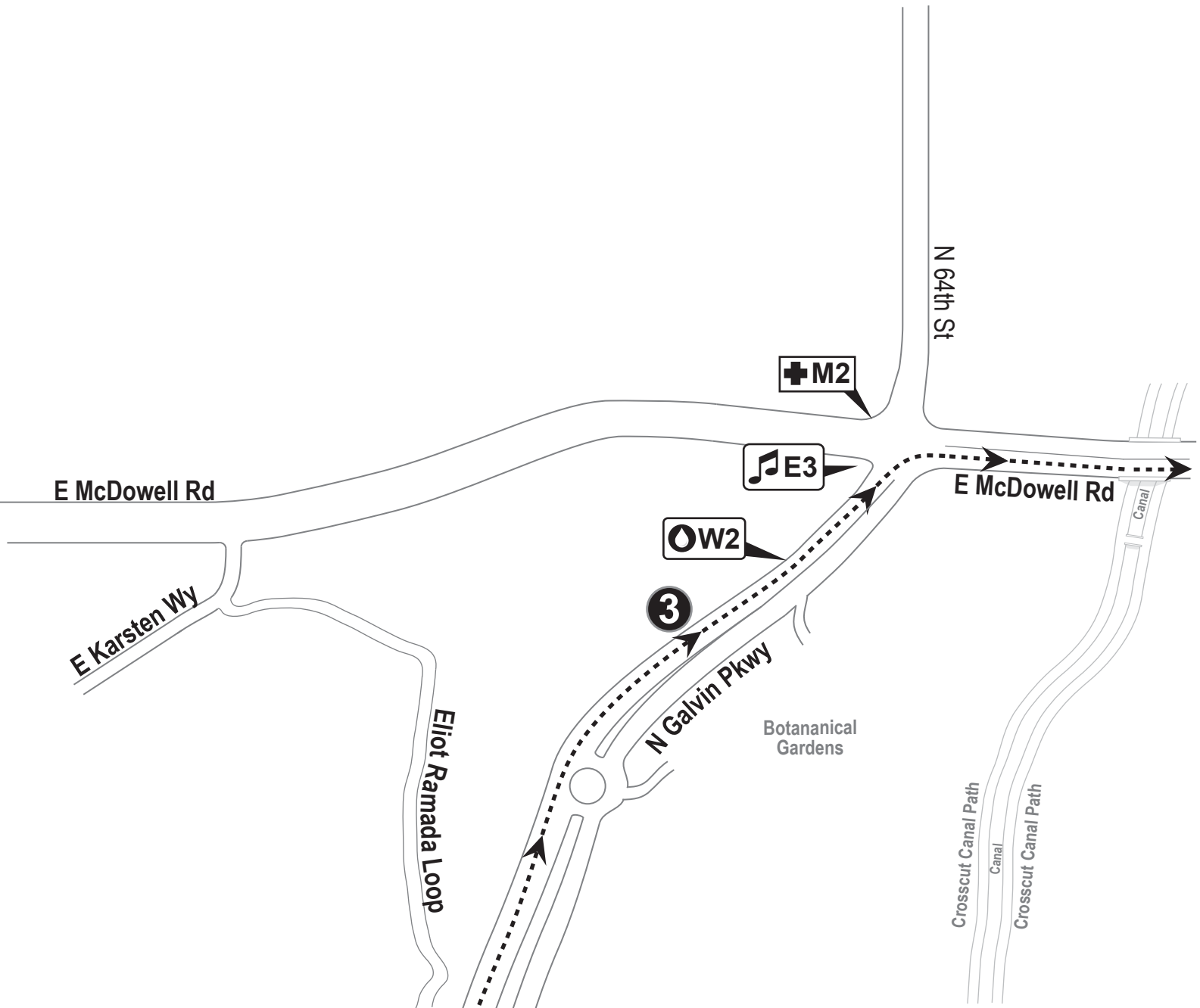
Rock 'n' Roll **ARIZONA**

## Half Marathon Course Overview



1/2

Mile 2.3 - Mile 3.4  
7:26am - 8:57am





## Half Marathon Course Overview



1/2

Mile 3.4 - Mile 5.1  
7:31am - 9:28am





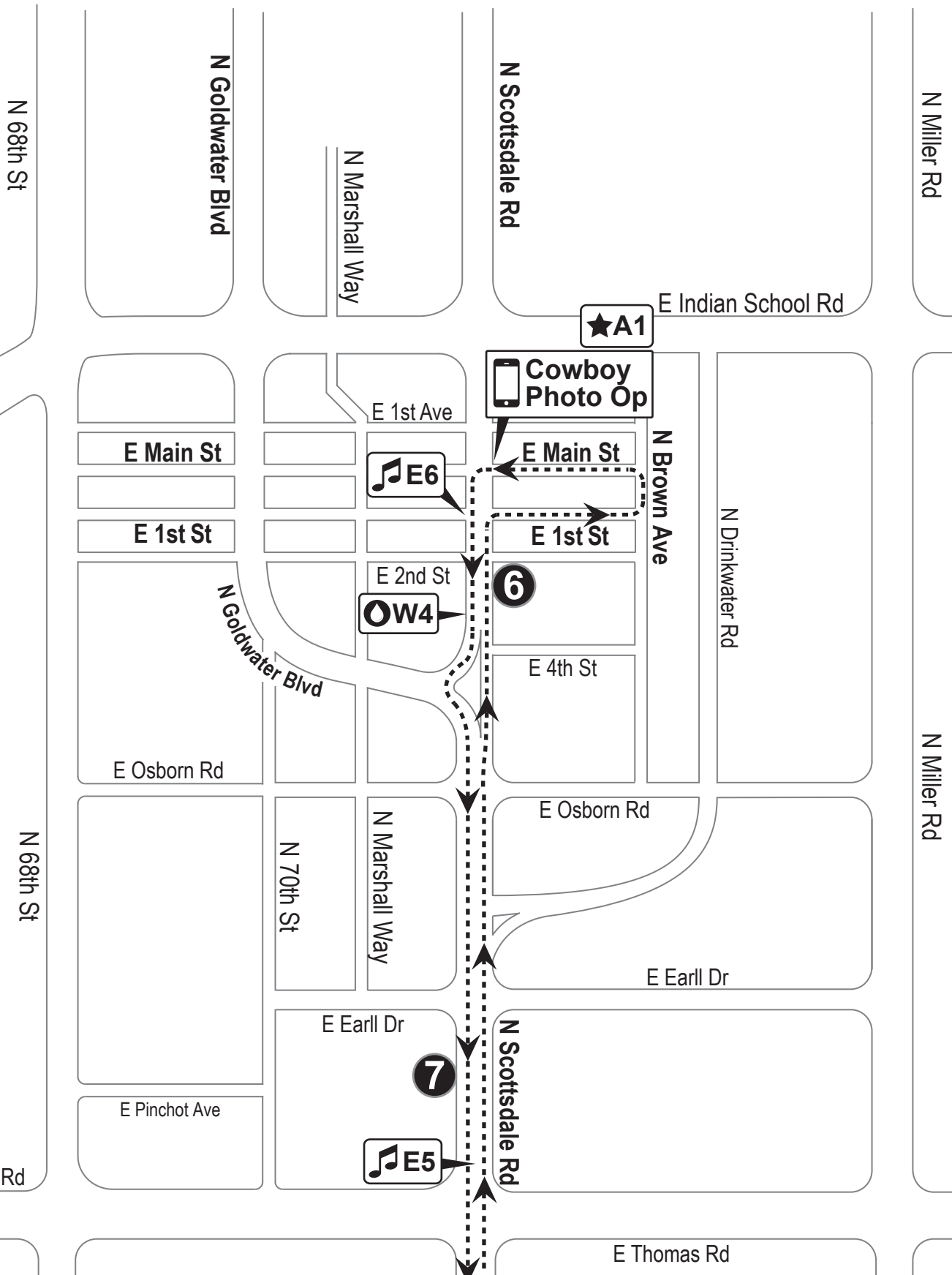
Rock 'n' Roll **ARIZONA**

## Half Marathon Course Overview



1/2

Mile 5.1 - Mile 7.3  
7:40am - 10:08am





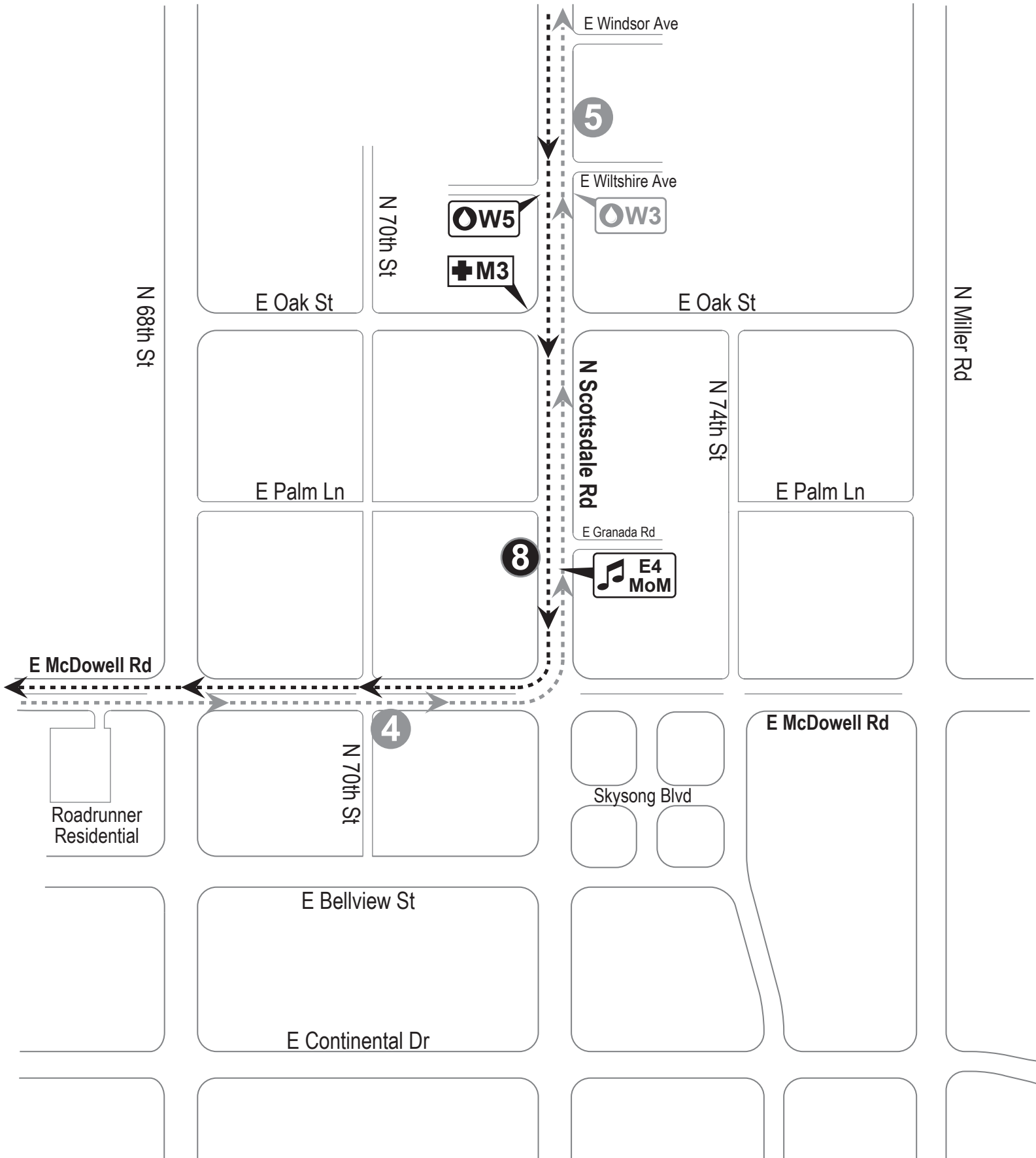
Rock 'n' Roll **ARIZONA**

## Half Marathon Course Overview



1/2

Mile 7.3 - Mile 8.8  
7:50am - 10:36am





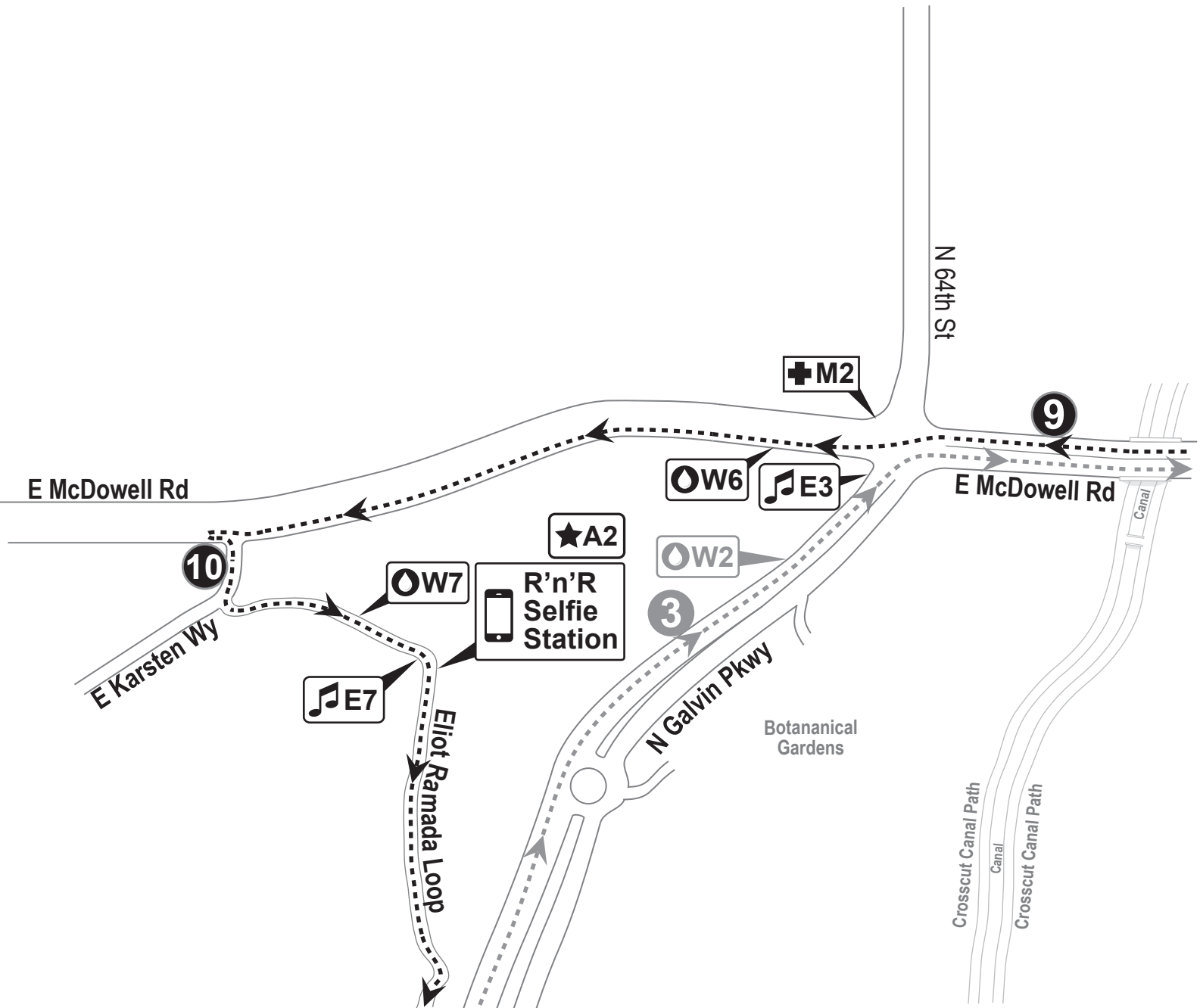
Rock 'n' Roll **ARIZONA**

## Half Marathon Course Overview



1/2

Mile 8.8 - Mile 10.8  
7:58am - 11:13am

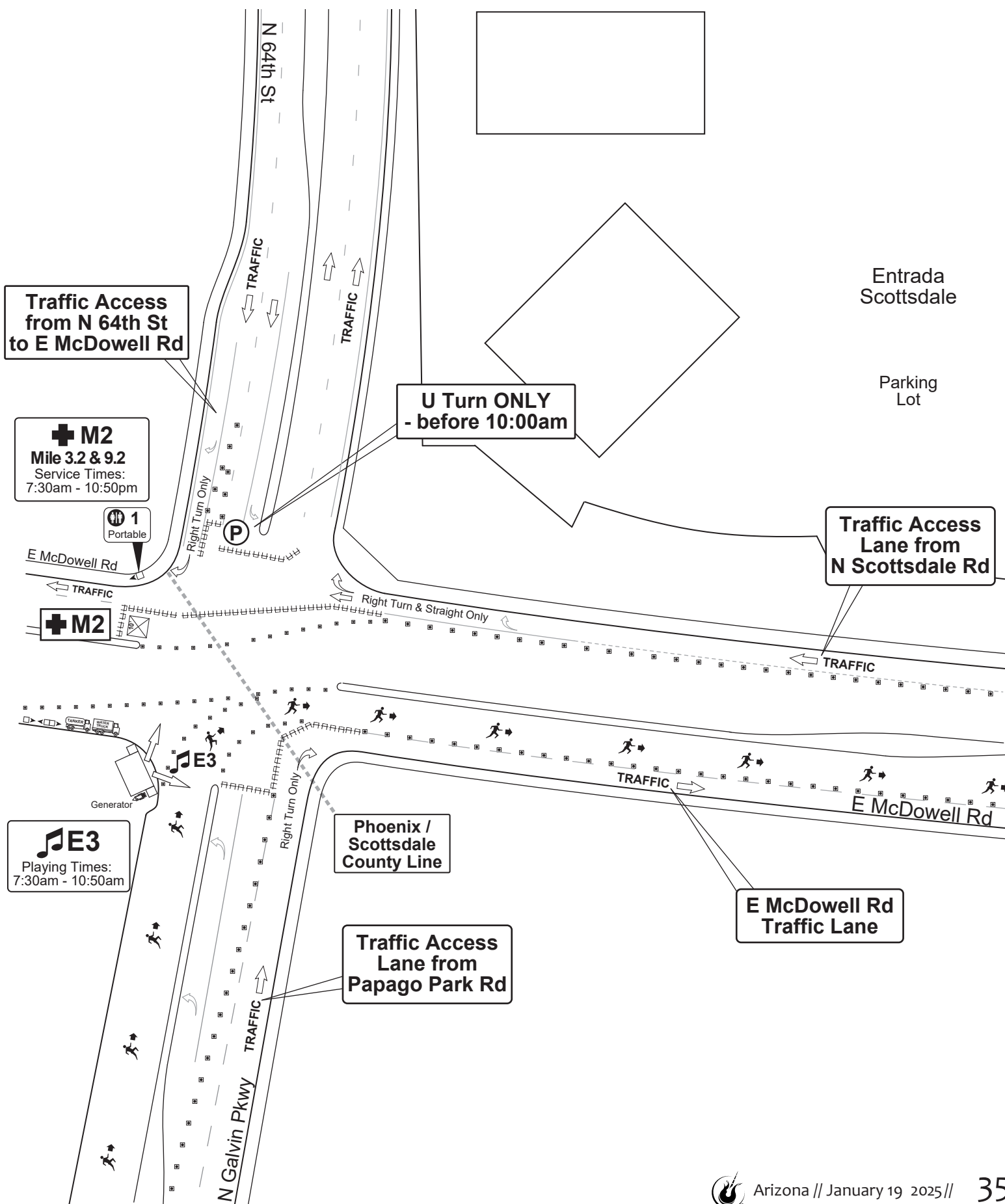




## Half Marathon Course



**Mile 3.2**  
7:31am - 8:53am





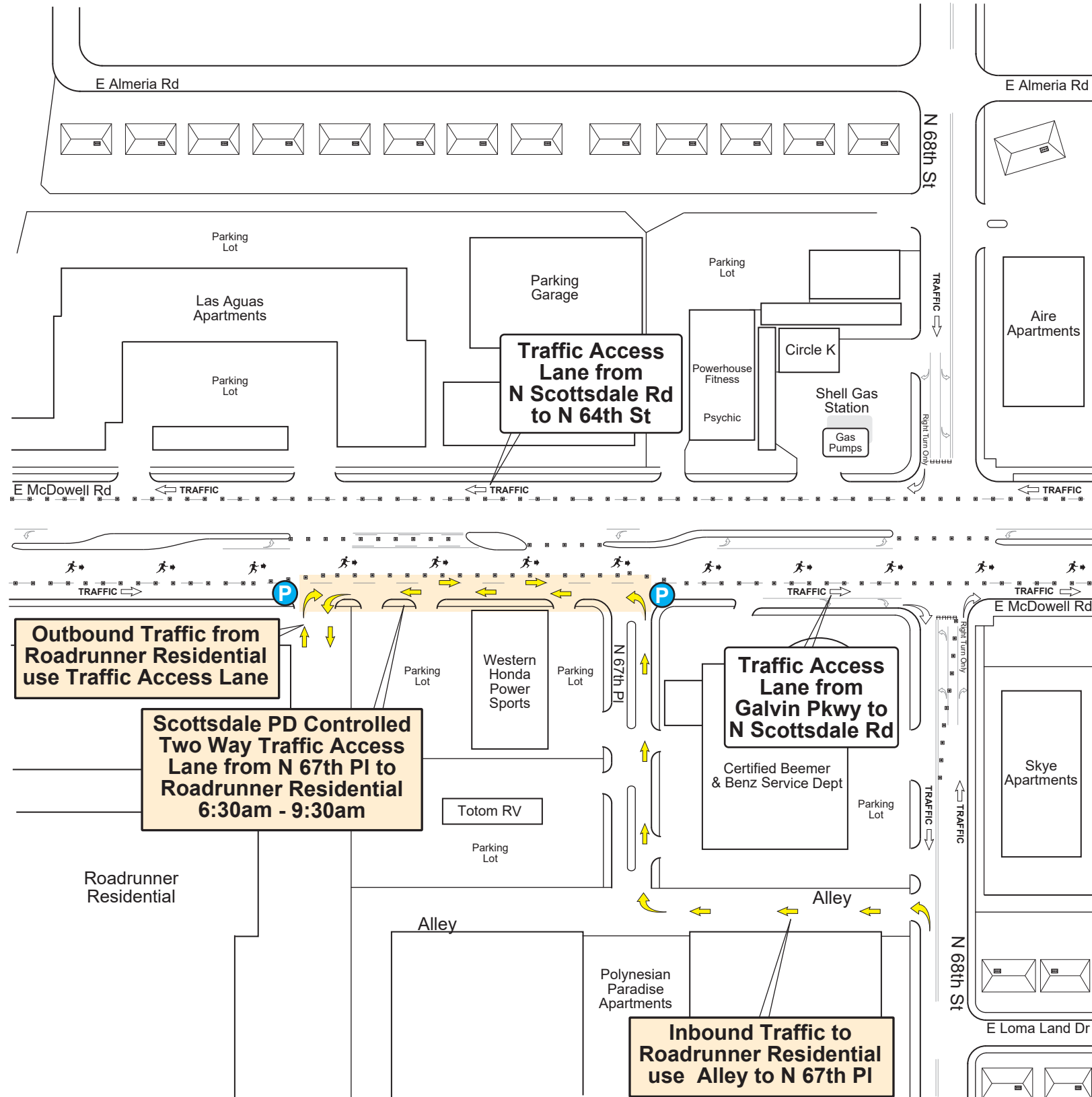
Rock 'n' Roll **ARIZONA**

## Half Marathon Course



1/2

Mile 3.6  
7:32am - 9:01am





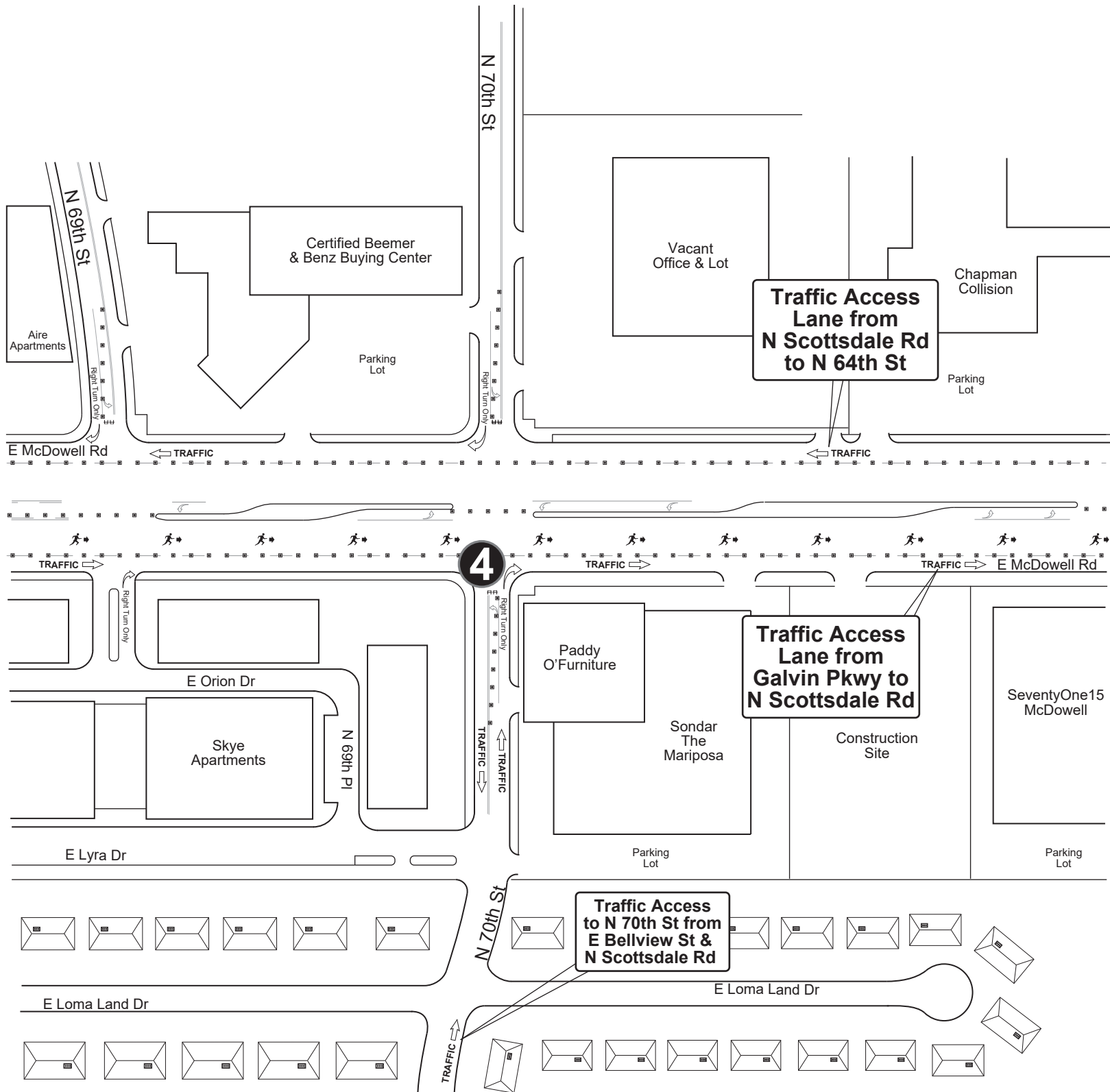
# Rock 'n' Roll **ARIZONA**

## Half Marathon Course



# 1/2

Mile 4.0  
7:34am - 9:08am



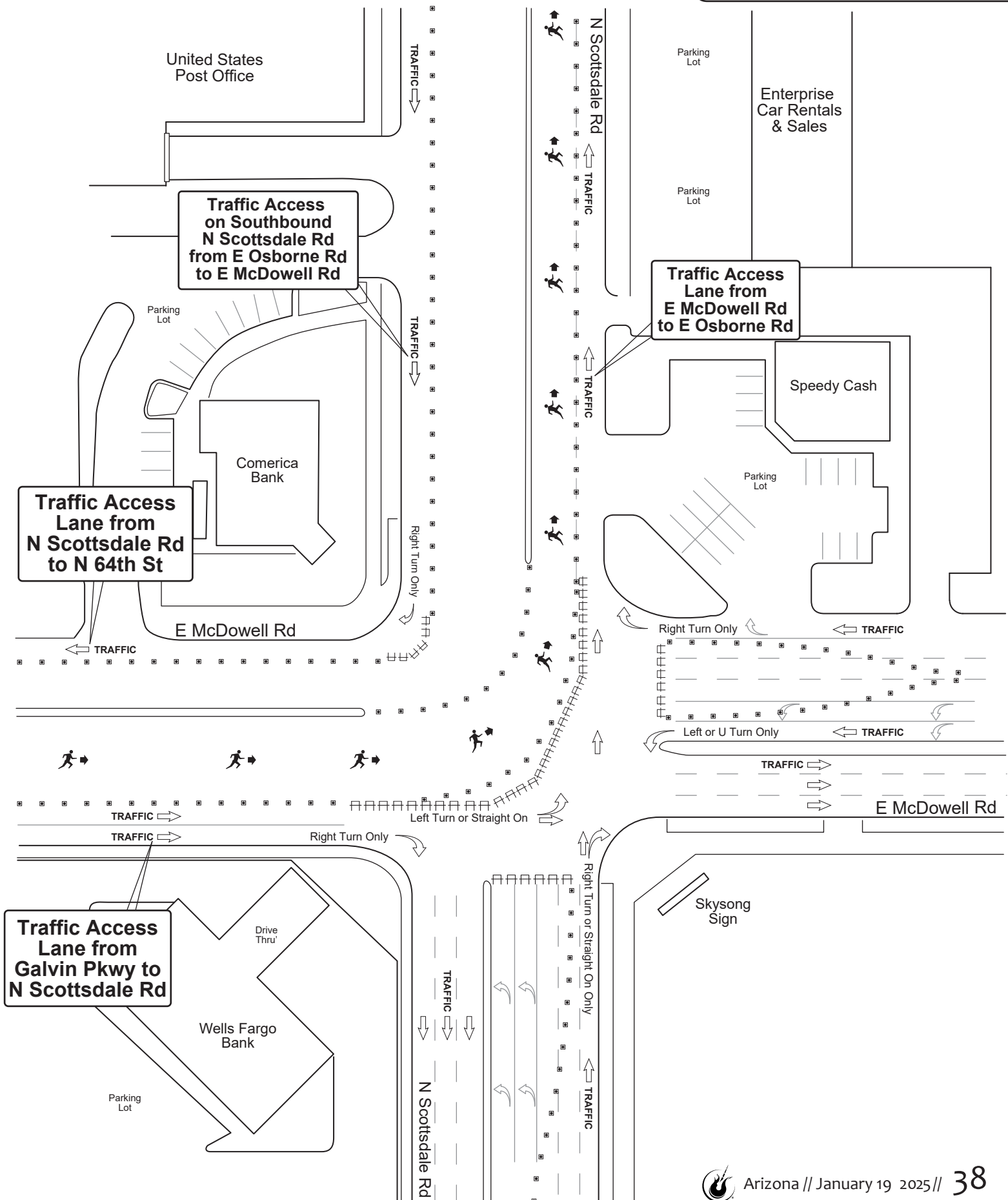


## Half Marathon Course



1/2

Mile 4.2  
7:35am - 9:12am



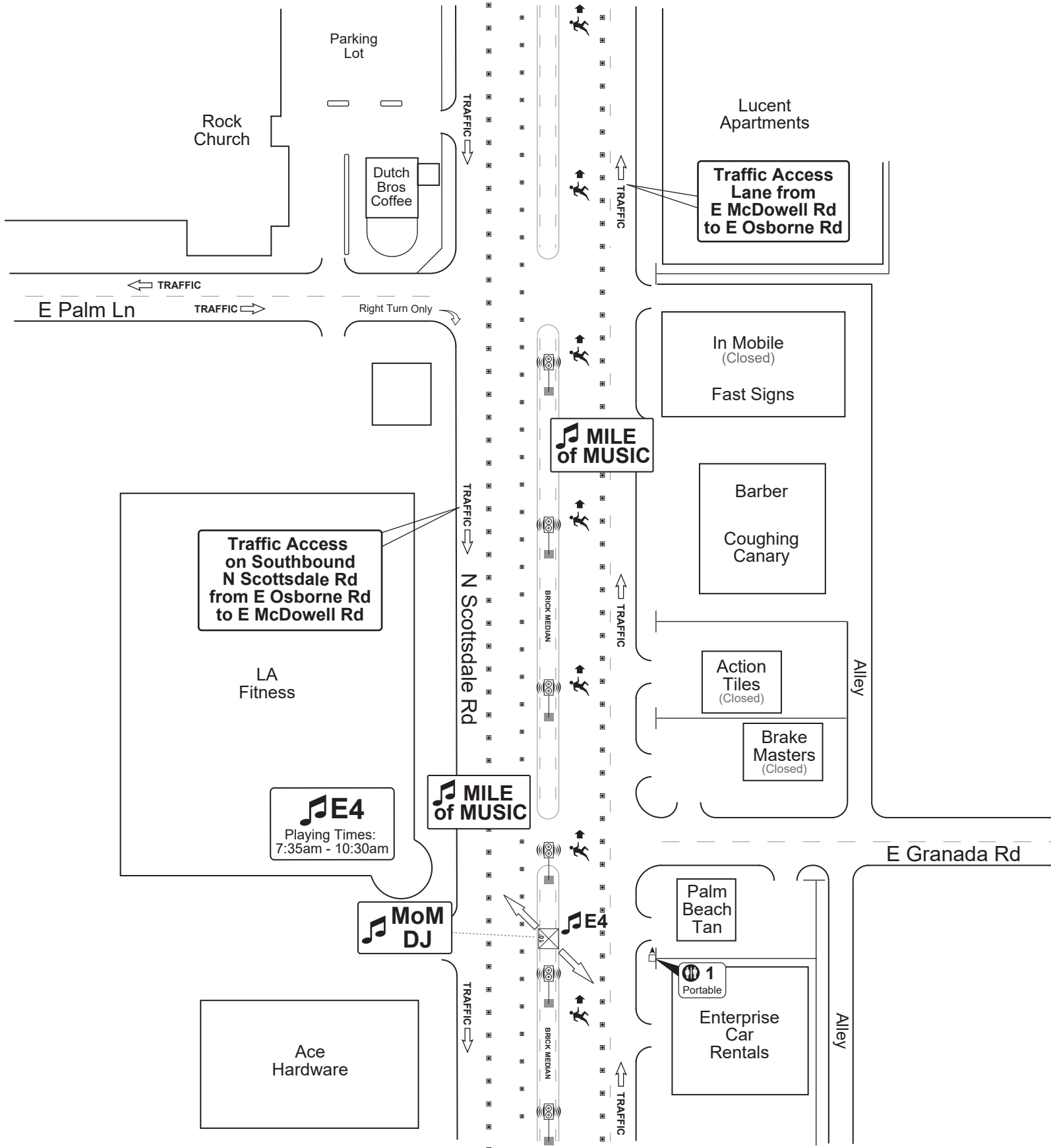


## Half Marathon Course



**1/2**

Mile 4.3 - Mile 4.5  
7:36am - 9:17am





# Rock 'n' Roll ARIZONA

## Half Marathon Course

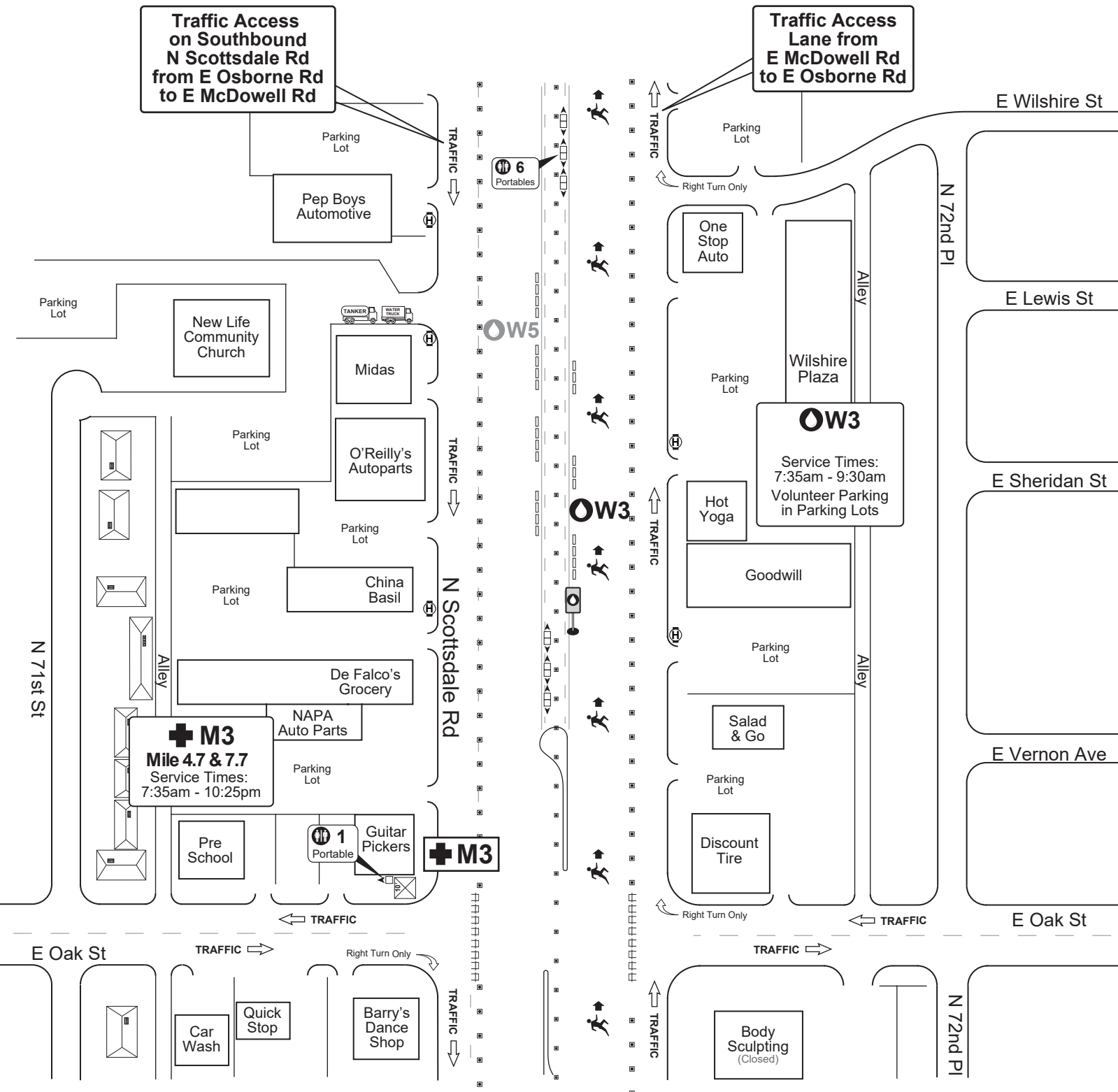


1/2

Mile 4.7 - Mile 4.9  
7:38am - 9:24am

**Traffic Access  
on Southbound  
N Scottsdale Rd  
from E Osborne Rd  
to E McDowell Rd**

**Traffic Access  
Lane from  
E McDowell Rd  
to E Osborne Rd**





Rock 'n' Roll **ARIZONA**

## Half Marathon Course



1/2

Mile 5.3  
7:41am - 9:32am

Chase Bank

Traffic Access  
on Southbound  
N Scottsdale Rd  
from E Osborne Rd  
to E McDowell Rd

1  
Portable

N Scottsdale Rd

TRAFFIC

TAIKO  
DRUMS

E5

TRAFFIC

Parking  
Lot

E5  
Playing Times:  
7:40am - 10:15am

Right Turn Only

TRAFFIC

E Thomas Rd

TRAFFIC

TRAFFIC

Right Turn Only

TRAFFIC

E Thomas Rd

Traffic Access  
Lane from  
E McDowell Rd  
to E Osborne Rd

N Scottsdale Rd

TRAFFIC

Starbucks



Arizona // January 19, 2025 //

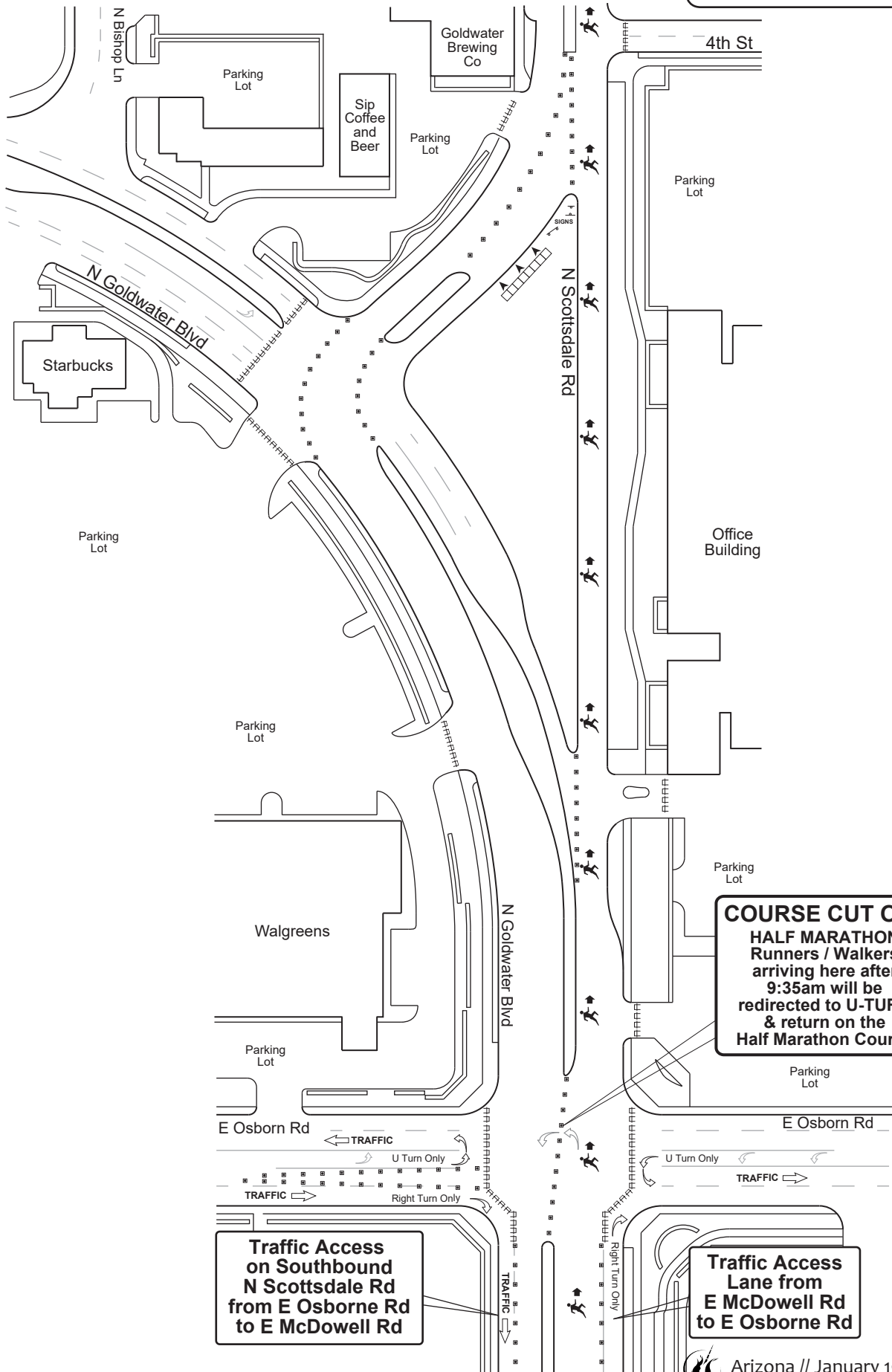


## Half Marathon Course



1/2

Mile 5.8 - Mile 5.9  
7:43am - 9:43am



**COURSE CUT OFF**  
**HALF MARATHON**  
Runners / Walkers  
arriving here after  
9:35am will be  
redirected to U-TURN  
& return on the  
Half Marathon Course

**Traffic Access  
on Southbound  
N Scottsdale Rd  
from E Osborne Rd  
to E McDowell Rd**

**Traffic Access  
Lane from  
E McDowell Rd  
to E Osborne Rd**



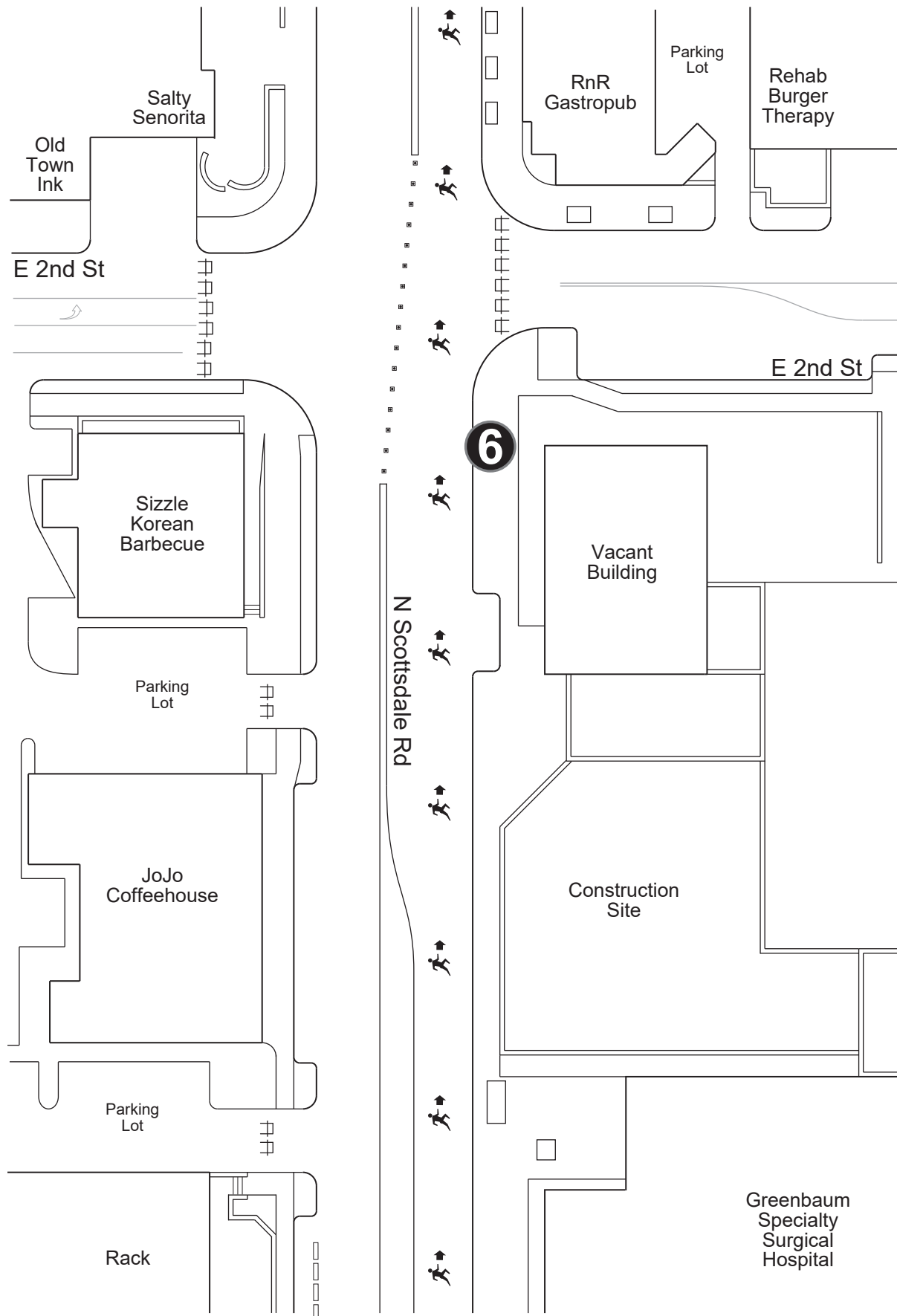


## Half Marathon Course



1/2

Mile 6.0  
7:44am - 9:45am





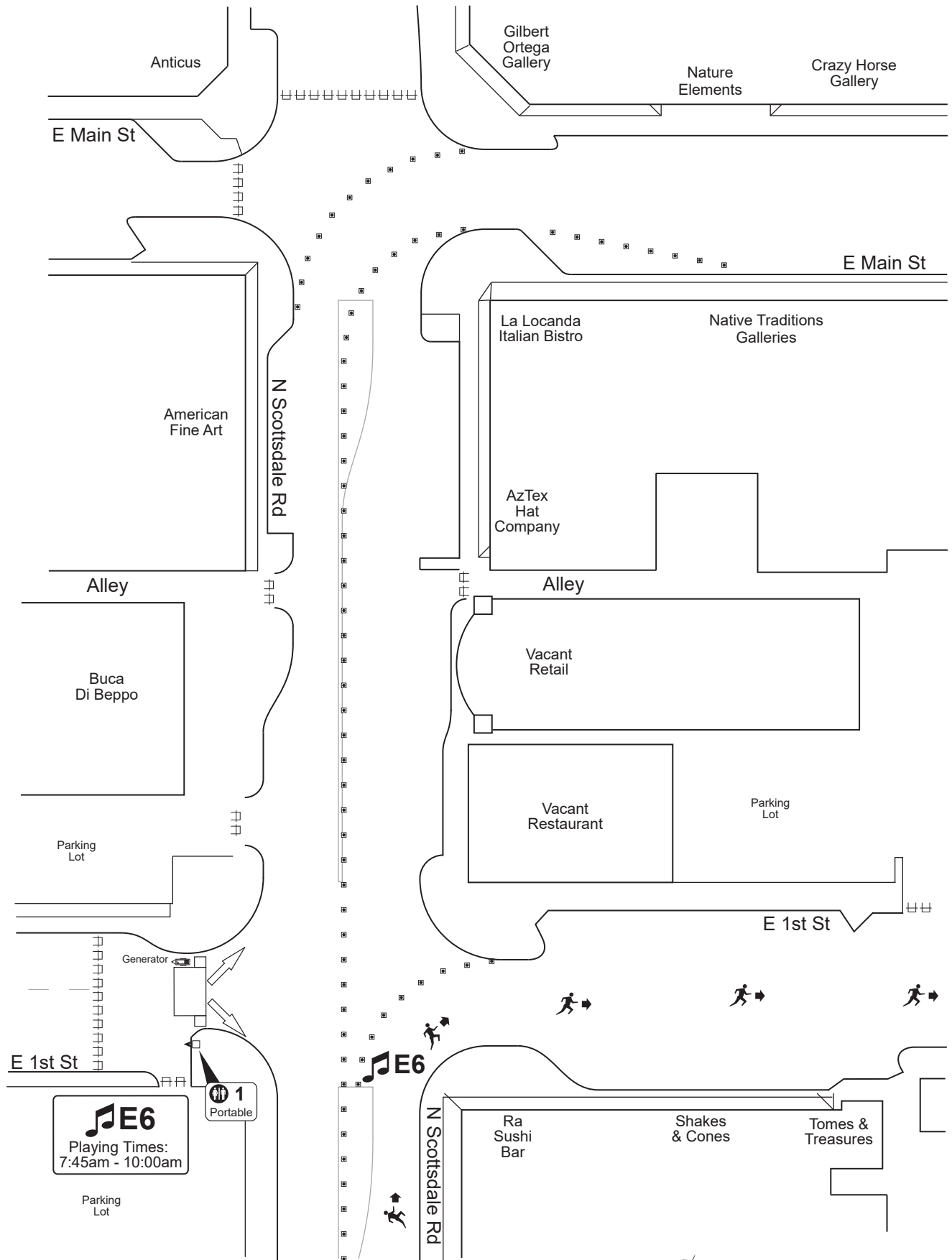
Rock 'n' Roll **ARIZONA**

## Half Marathon Course



1/2

Mile 6.1  
7:44am - 9:46am



Arizona // January 19 2025 //

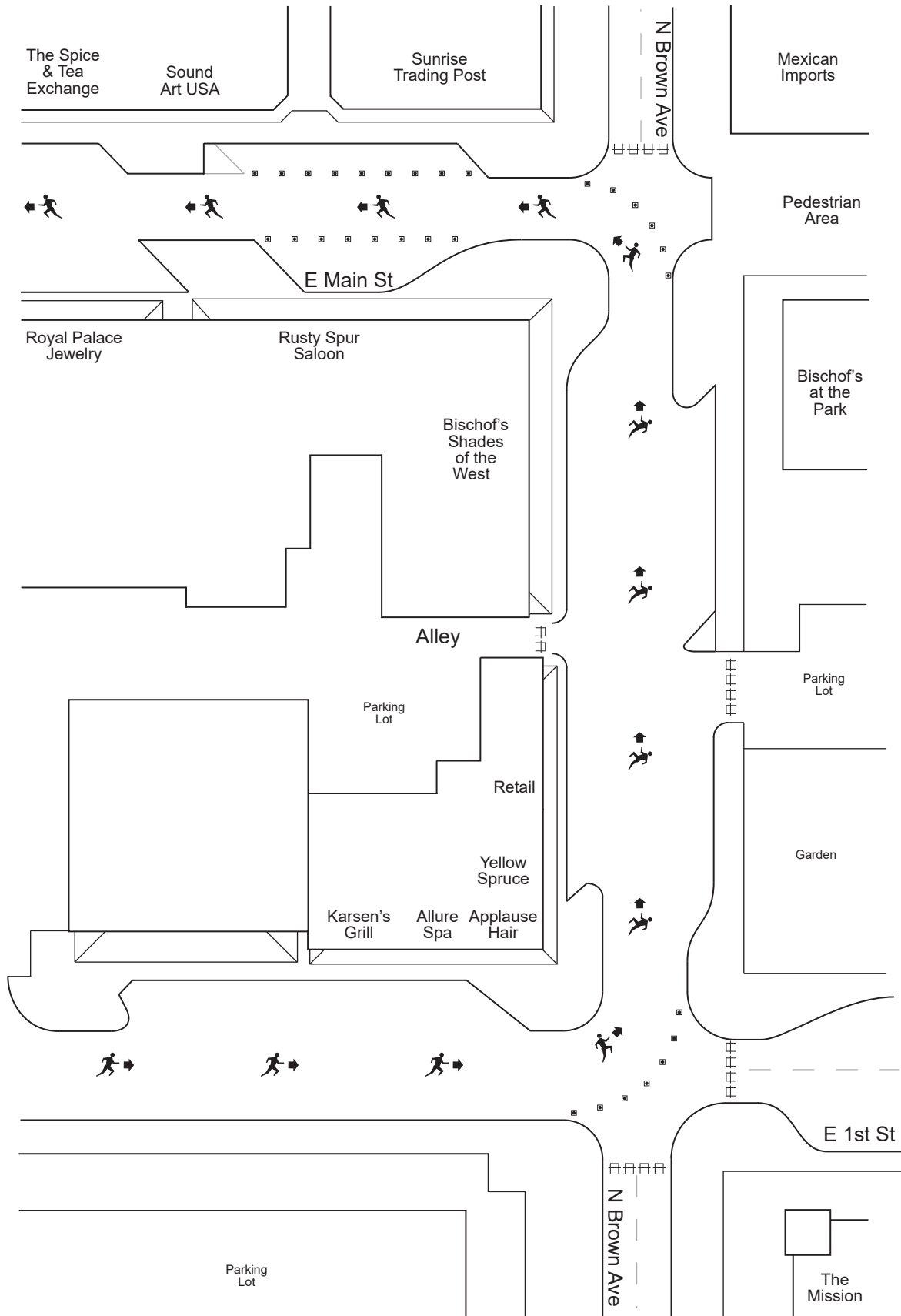


## Half Marathon Course



1/2

Mile 6.1 - Mile 6.2  
7:44am - 9:48am

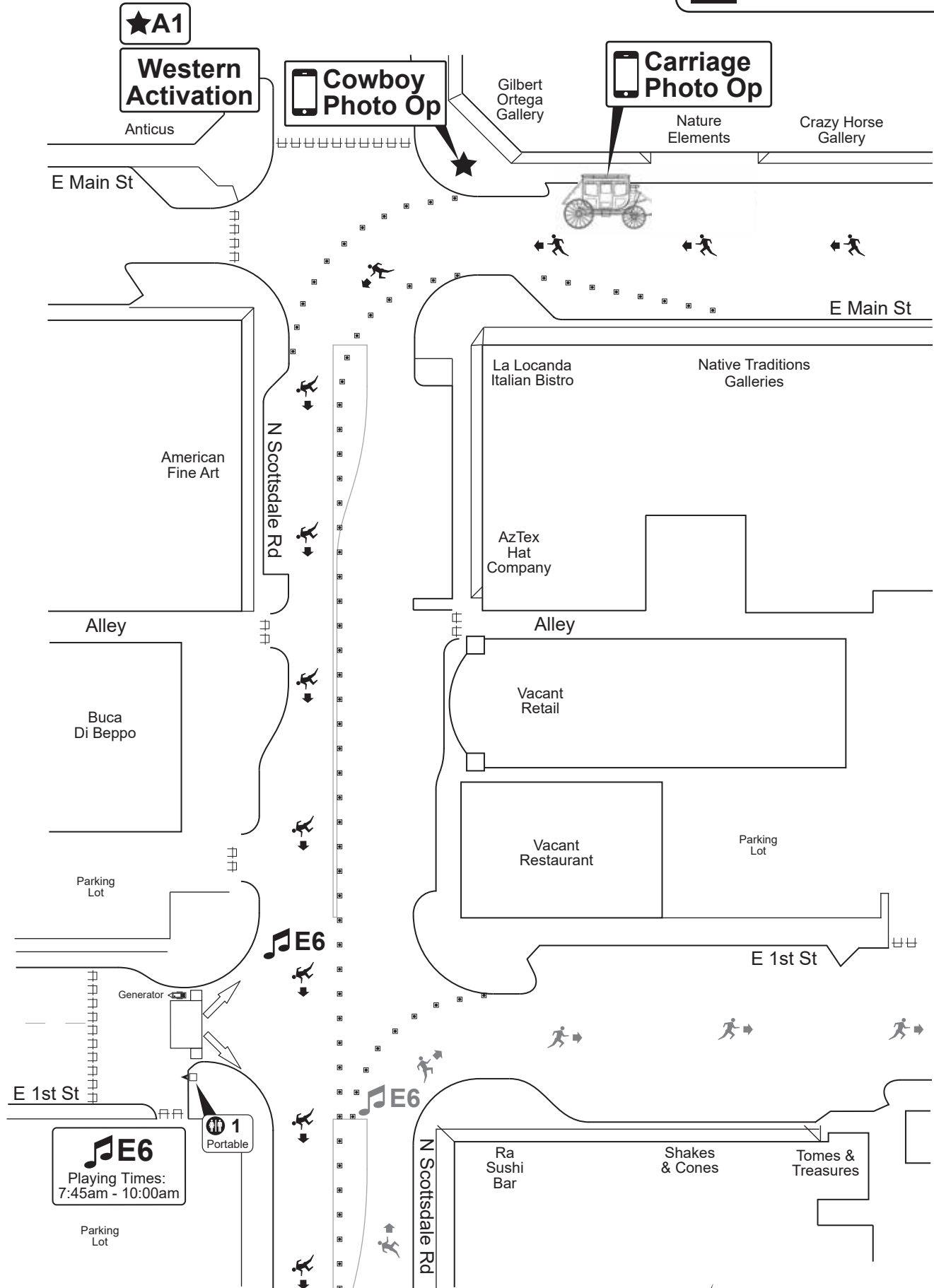


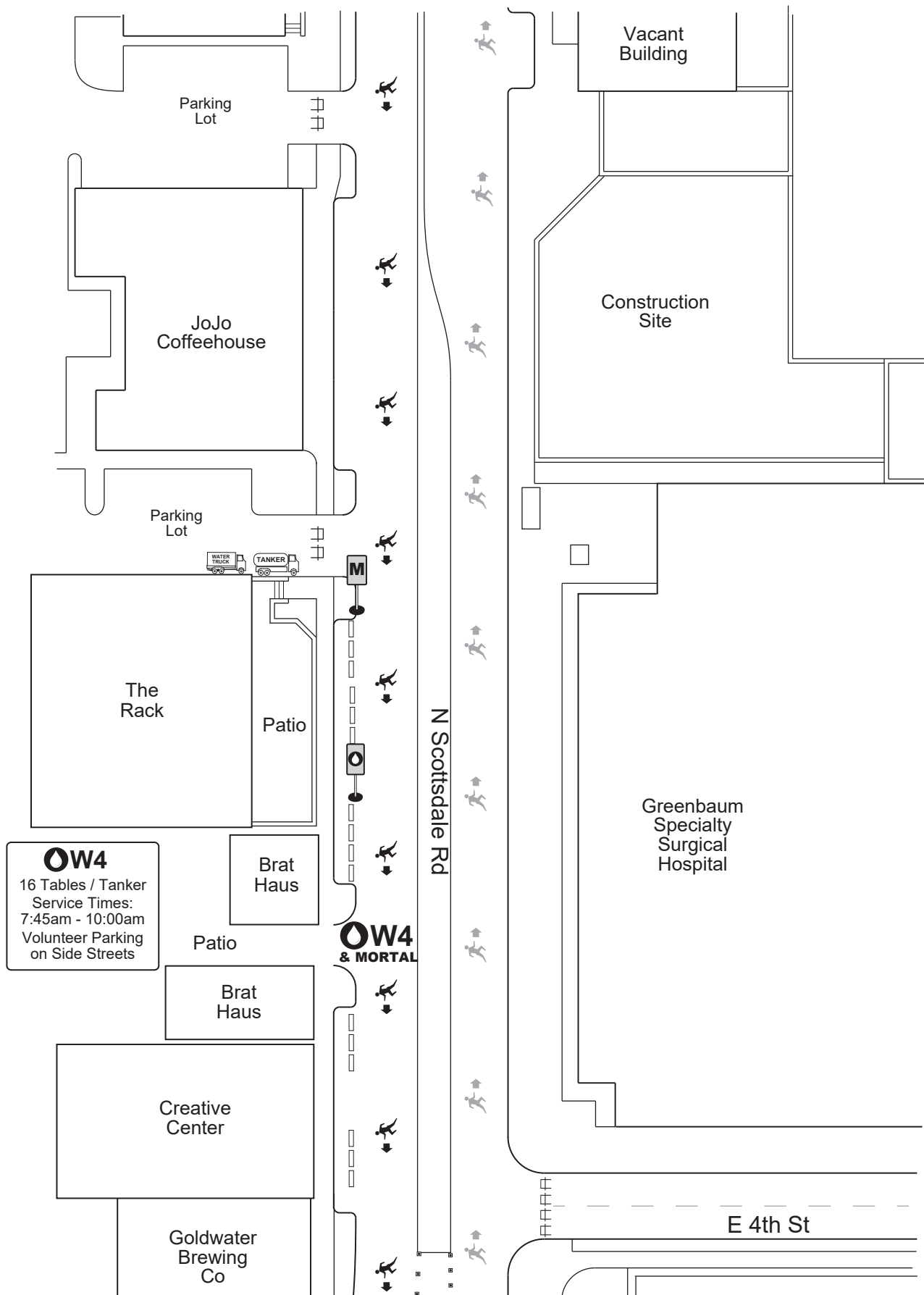
# Half Marathon Course



**1/2**

**Mile 6.3 - Mile 6.4**  
7:45am - 9:52am







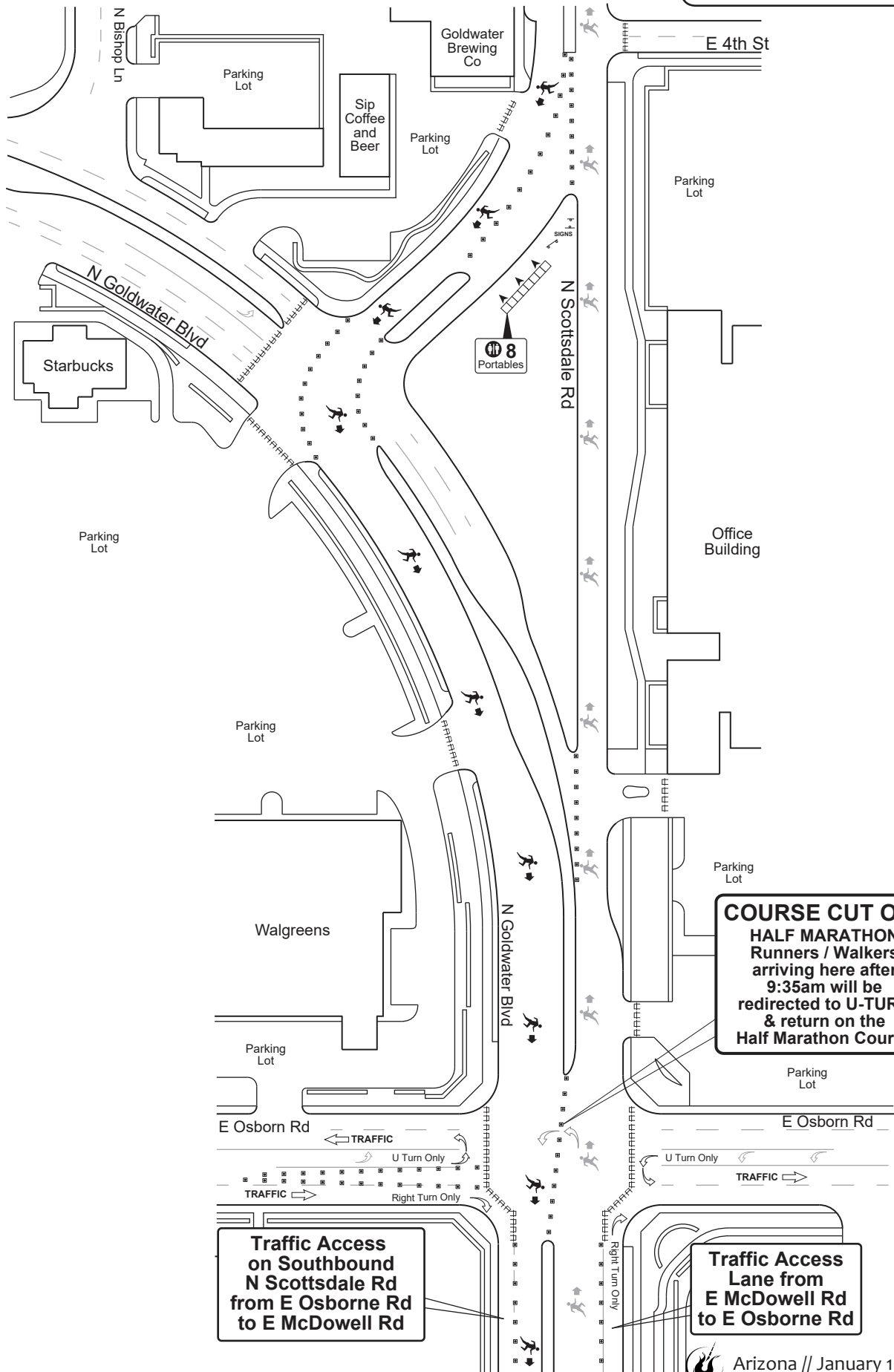
Rock 'n' Roll **ARIZONA**

## Half Marathon Course



1/2

Mile 6.6 - Mile 6.7  
7:47am - 9:57am





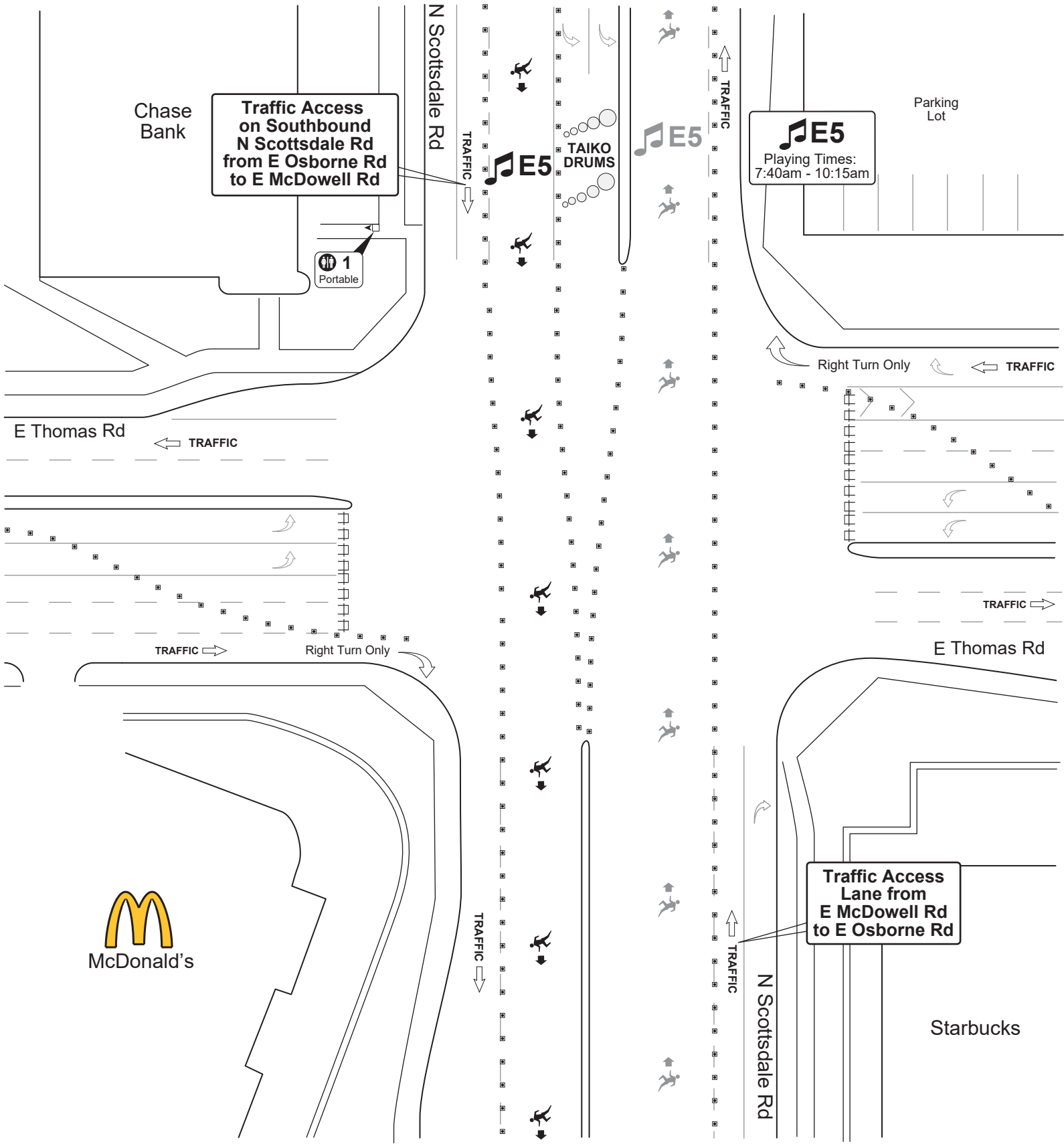
Rock 'n' Roll **ARIZONA**

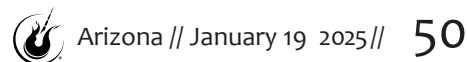
## Half Marathon Course



1/2

Mile 7.2  
7:50am - 10:07am



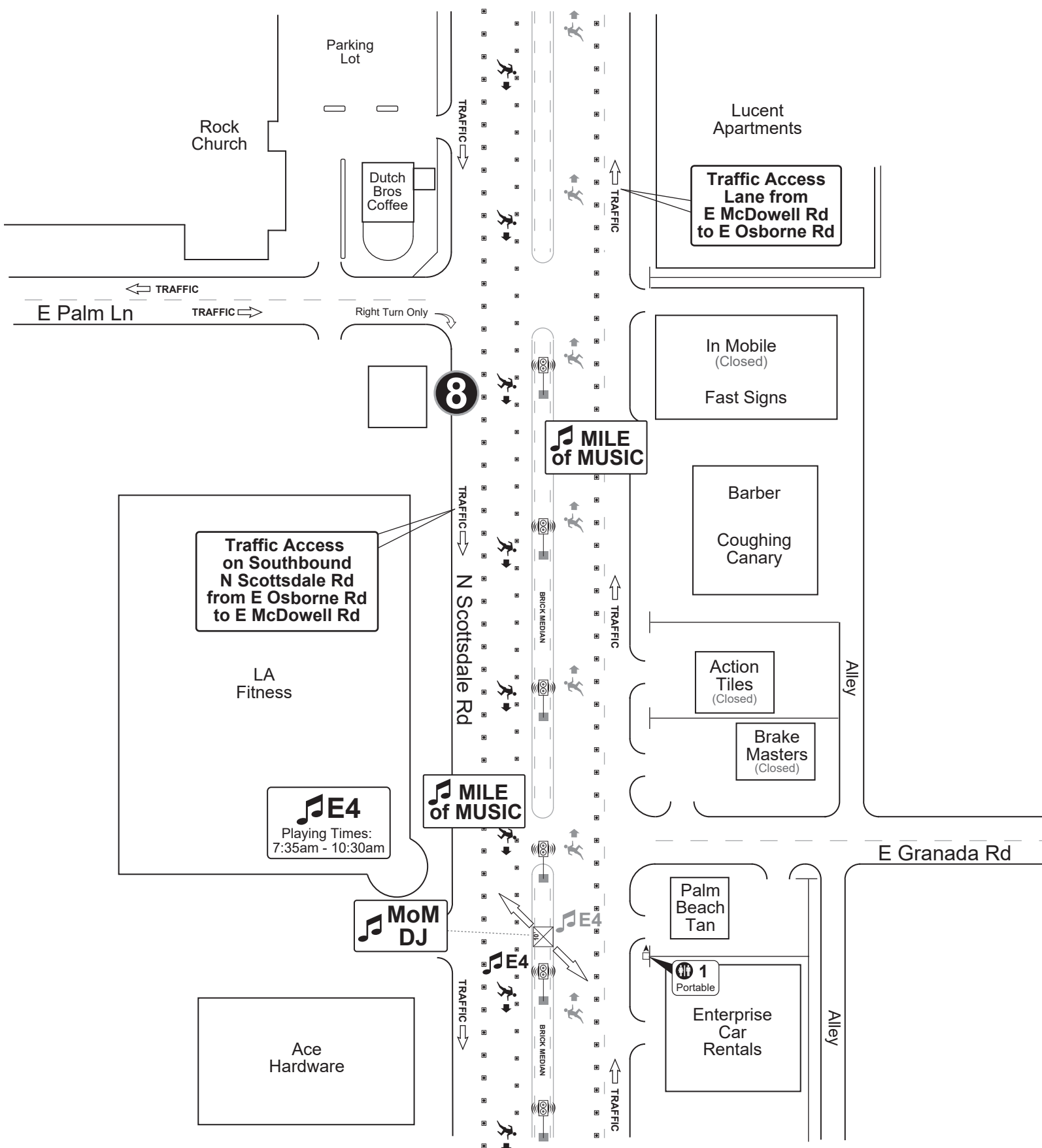




## Half Marathon Course

 $\frac{1}{2}$ 

**Mile 8.0**  
7:54am - 10:21am

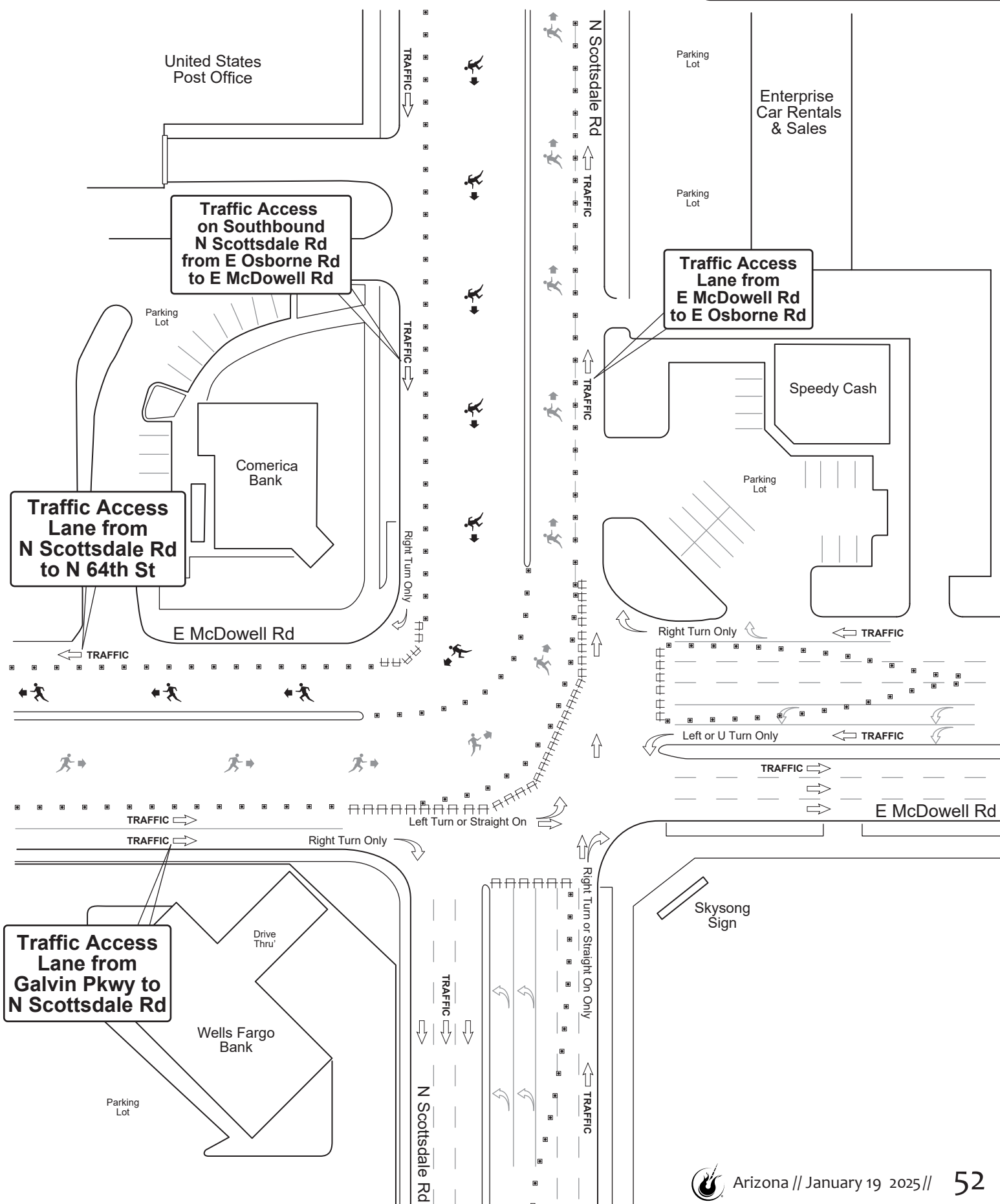


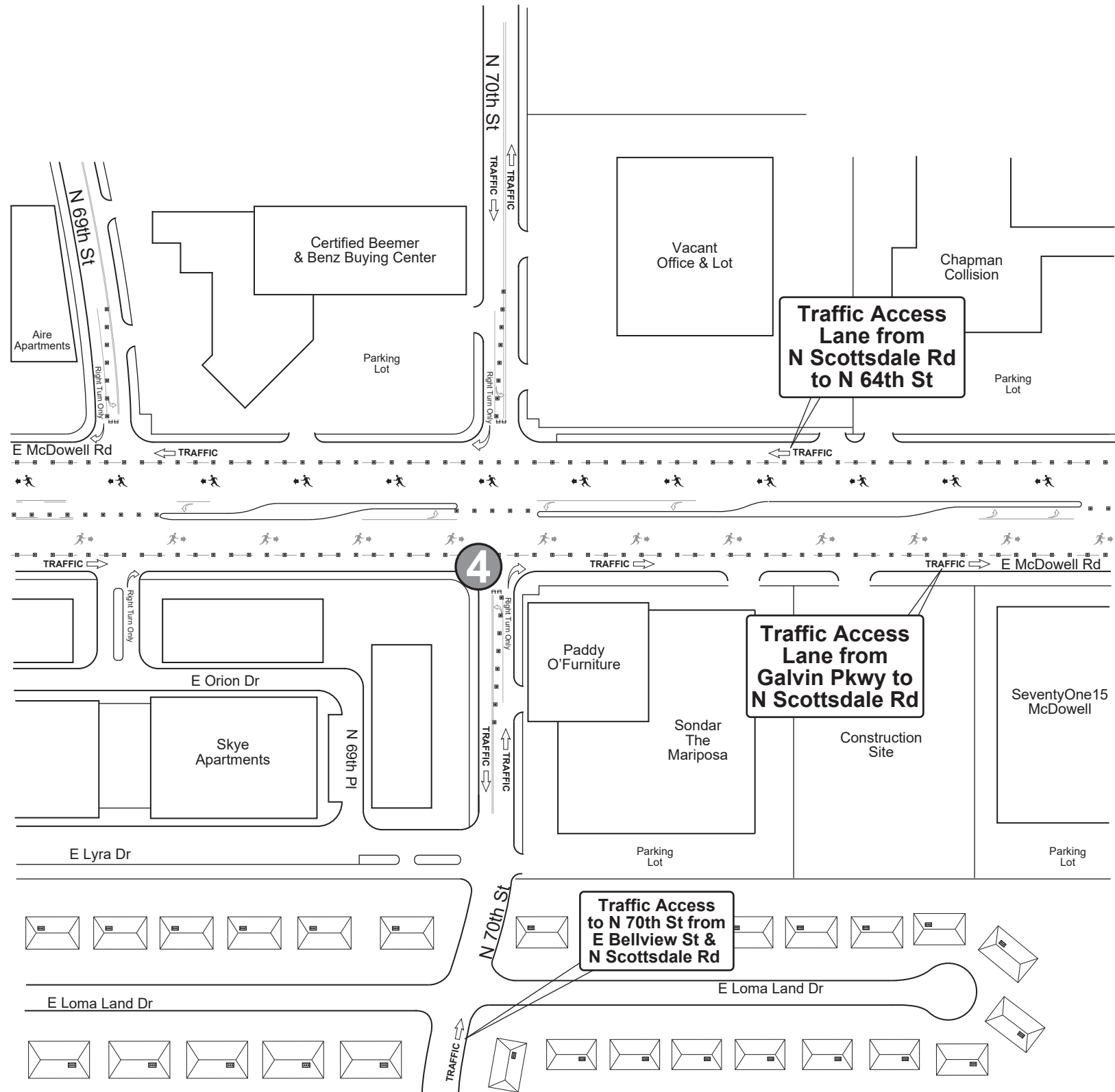


## Half Marathon Course



**Mile 8.1**  
7:54am - 10:23am







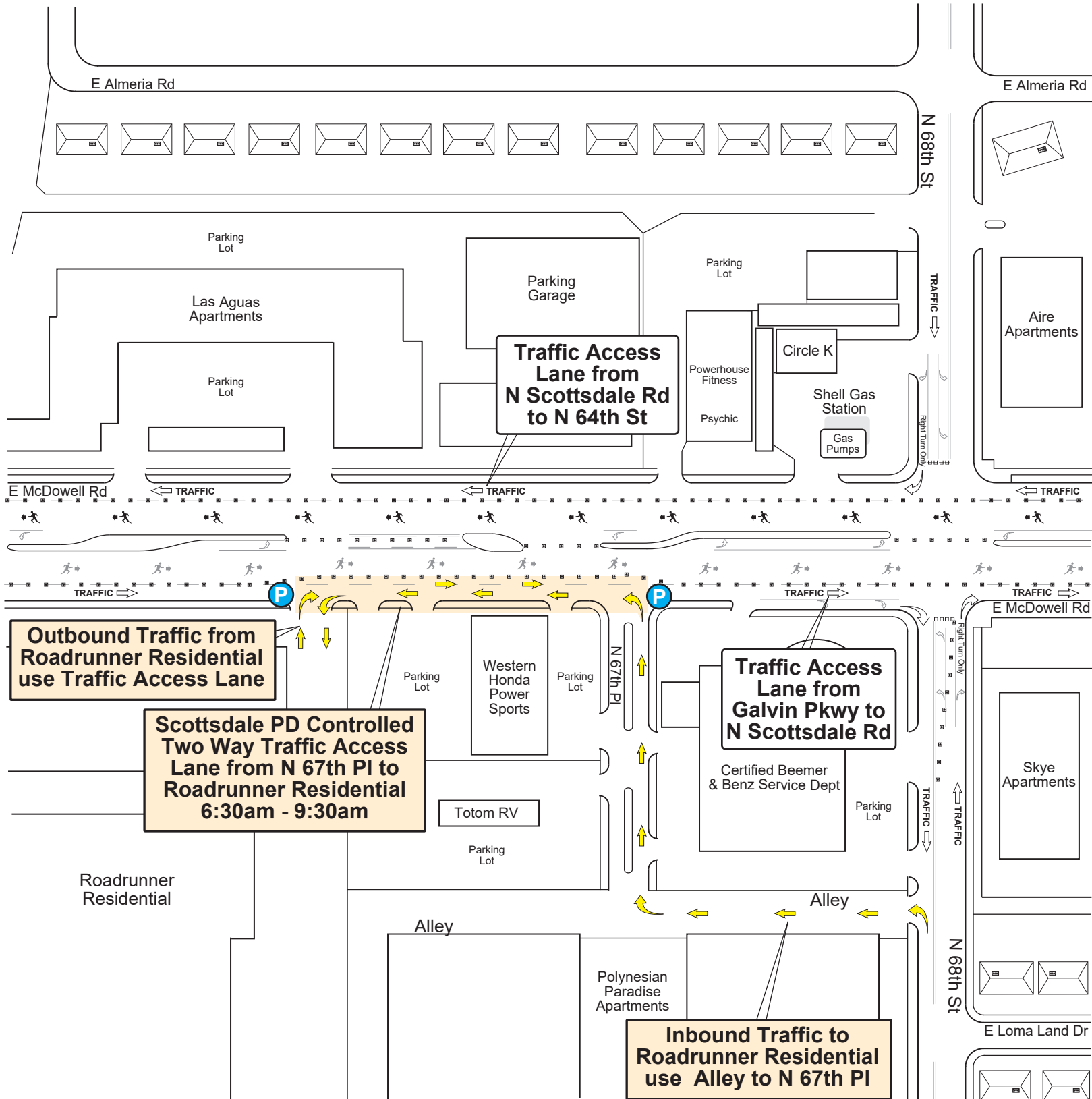
# Rock 'n' Roll ARIZONA

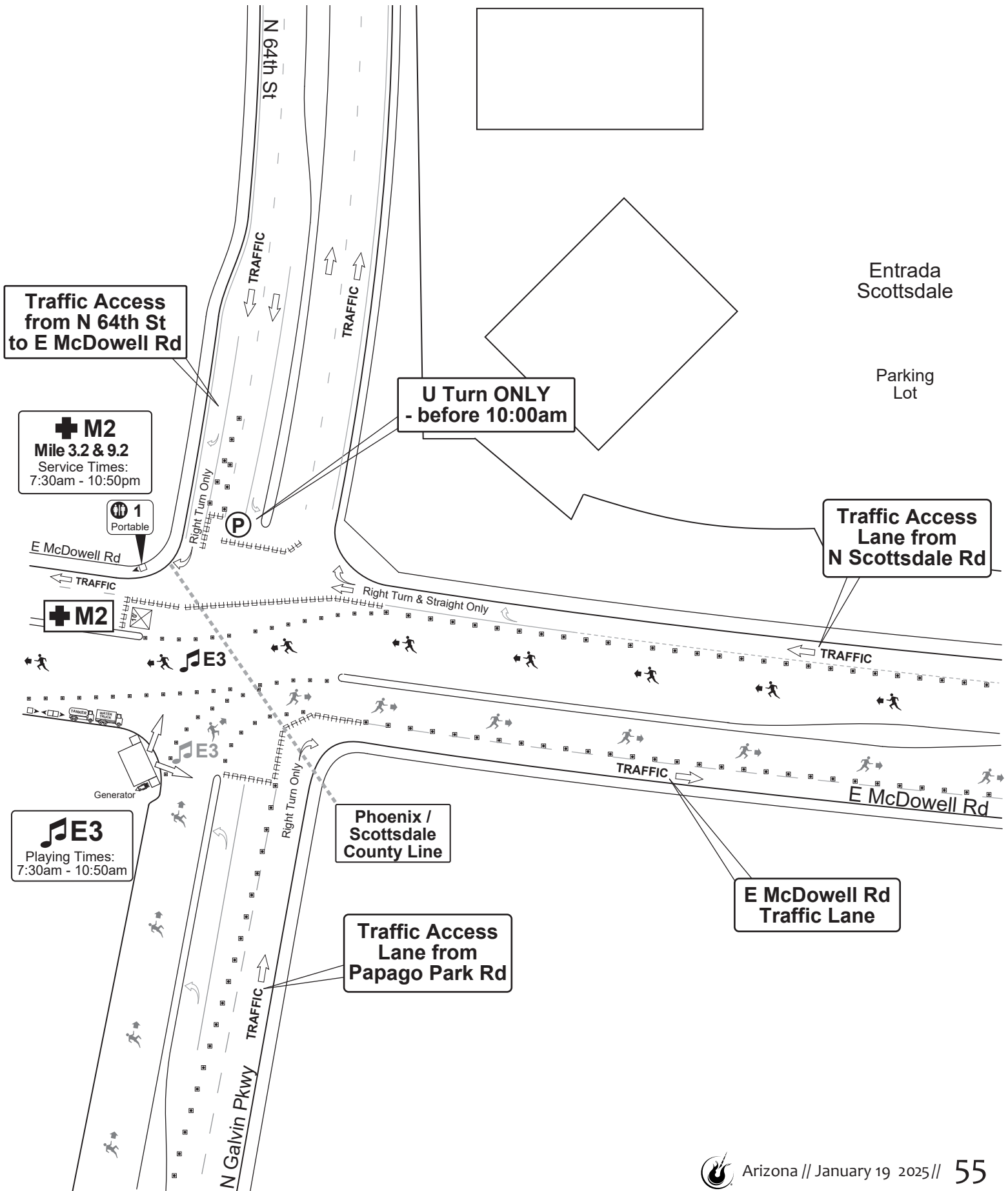
## Half Marathon Course



1/2

Mile 8.7  
7:57am - 10:34am





# Rock 'n' Roll **ARIZONA**

## Half Marathon Course



1/2

Mile 9.2  
8:00am - 10:43am

Traffic Access  
from N 64th St

**M2**

Mile 3.2 & 9.2  
Service Times:  
7:30am - 10:50pm

1  
Portable

E McDowell Rd

TRAFFIC

TRAFFIC

**M2**

**OW6**  
& MORTAL

**OW6**

18 Tables / Tanker  
Service Times:  
8:00am - 10:50am  
Volunteer Parking  
in Parking Lots

**E3**

Playing Times:  
7:30am - 10:50am

8 Portables  
& 1 ADA

Tree of Life

Generator

Stone Wall

N 64th St

TRAFFIC

TRAFFIC

Right Turn Only

TRAFFIC

Right Turn & Straight Only

Phoenix /  
Scottsdale  
County Line

Traffic Access  
from PHX Zoo,  
Desert Botanical  
Gardens &  
E Curry Rd

N Galvin Pkwy

TRAFFIC

Right Turn Only

TRAFFIC





# Sunday January 19 2025

## Half Marathon & 10K Course Overviews

7:15am // Half Marathon & 10K Race Start

---

### MAP LEGEND

---



Entertainment  
Site



Half Marathon  
Course



10K Course



Water Station

**1/2**

Half Marathon Mileage  
First Runner - Last Runner

**10K**

10K Mileage  
First Runner - Last Runner



Medical Station



Mile Marker



10K Mile Marker

---



Activation Site

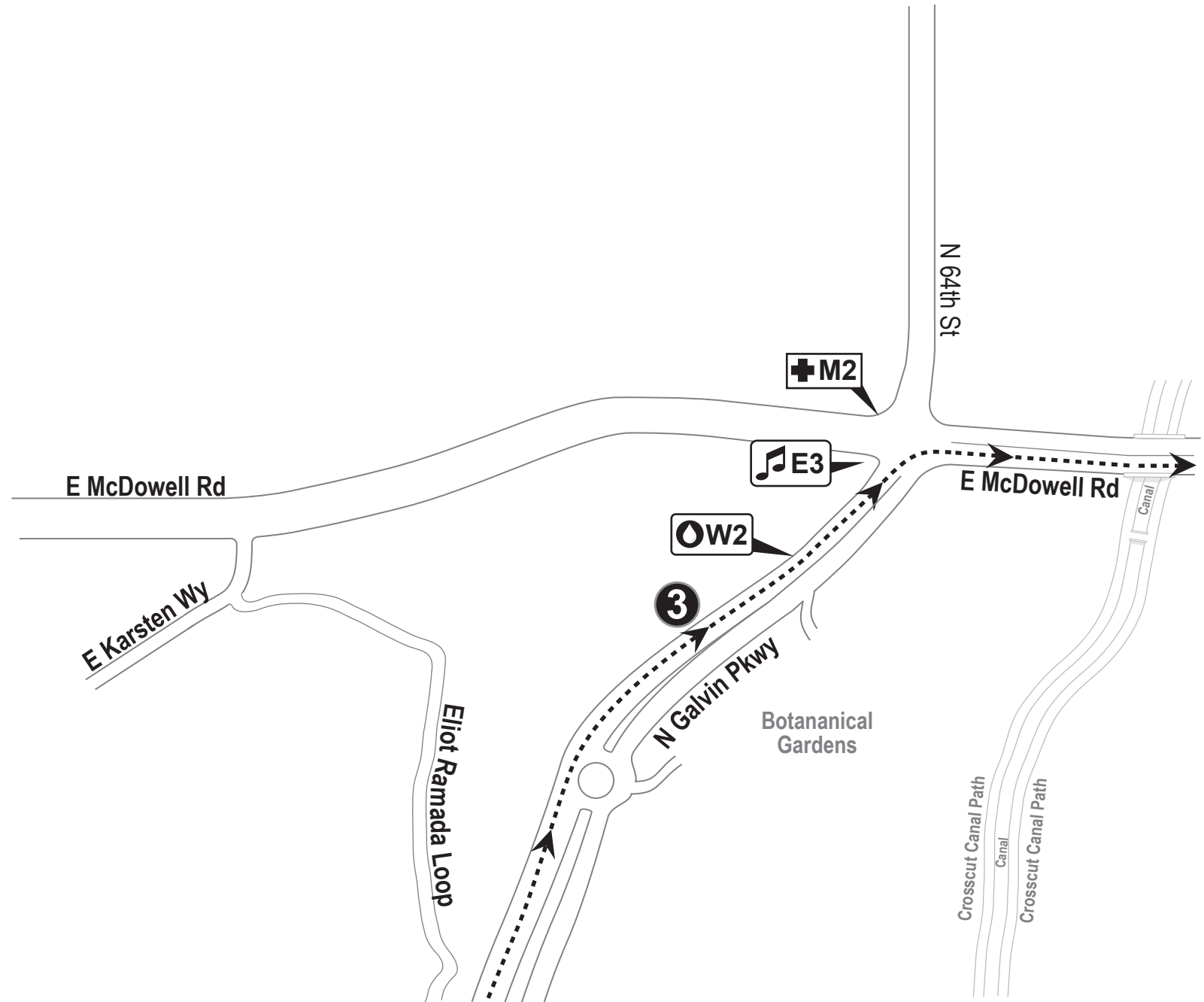


## Half Marathon Course Overview



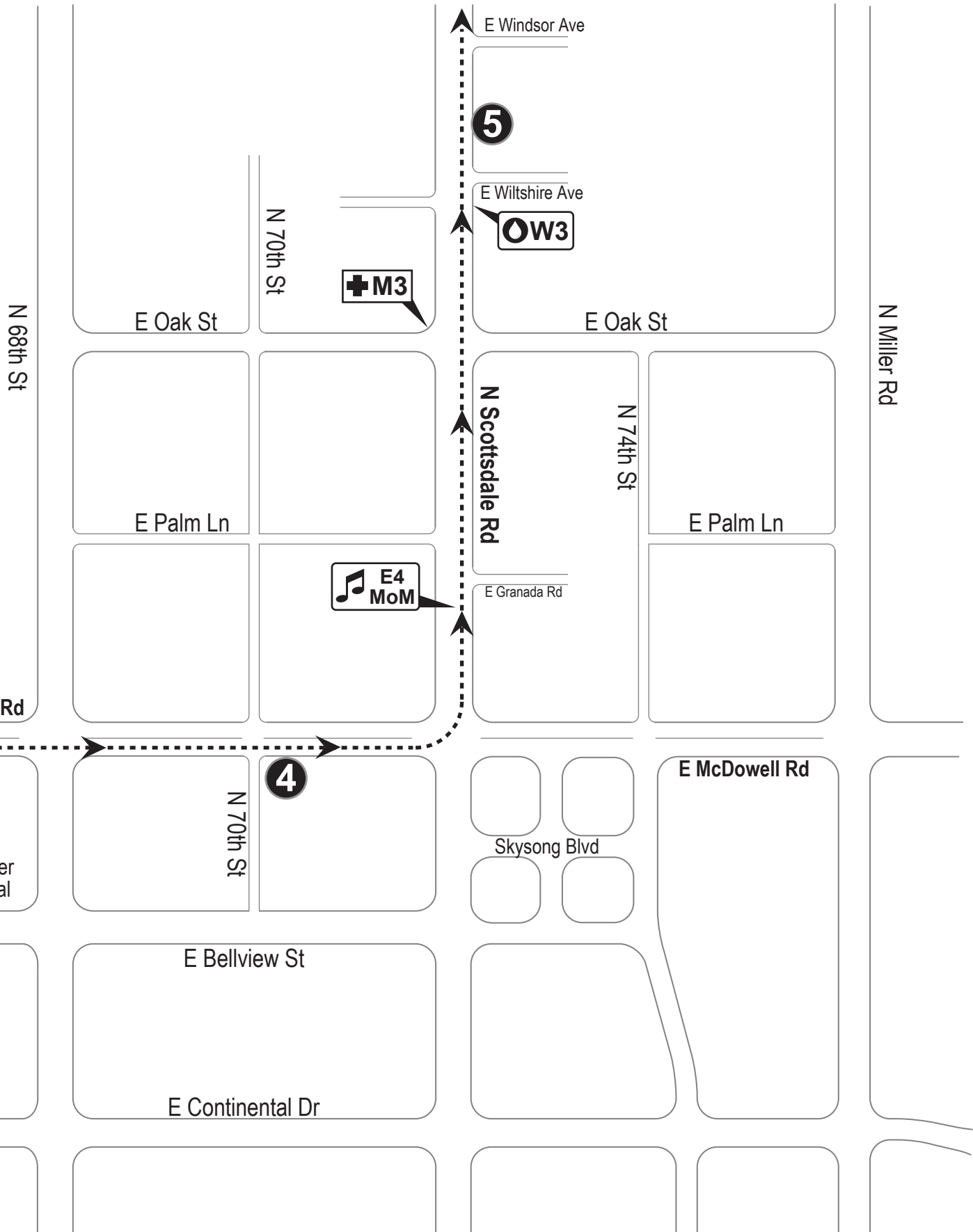
1/2

Mile 2.3 - Mile 3.4  
7:26am - 8:57am





## Half Marathon Course Overview



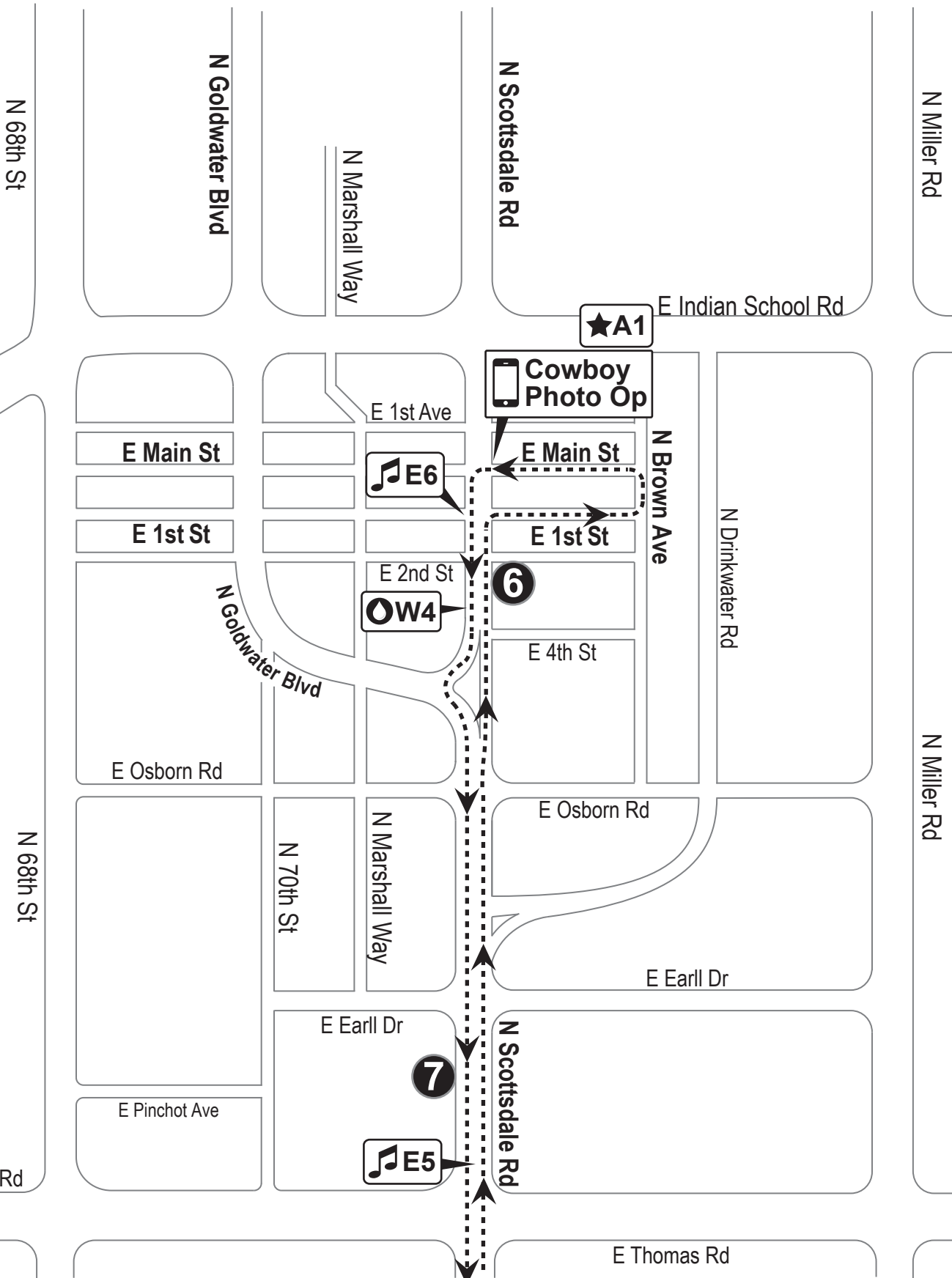


## Half Marathon Course Overview



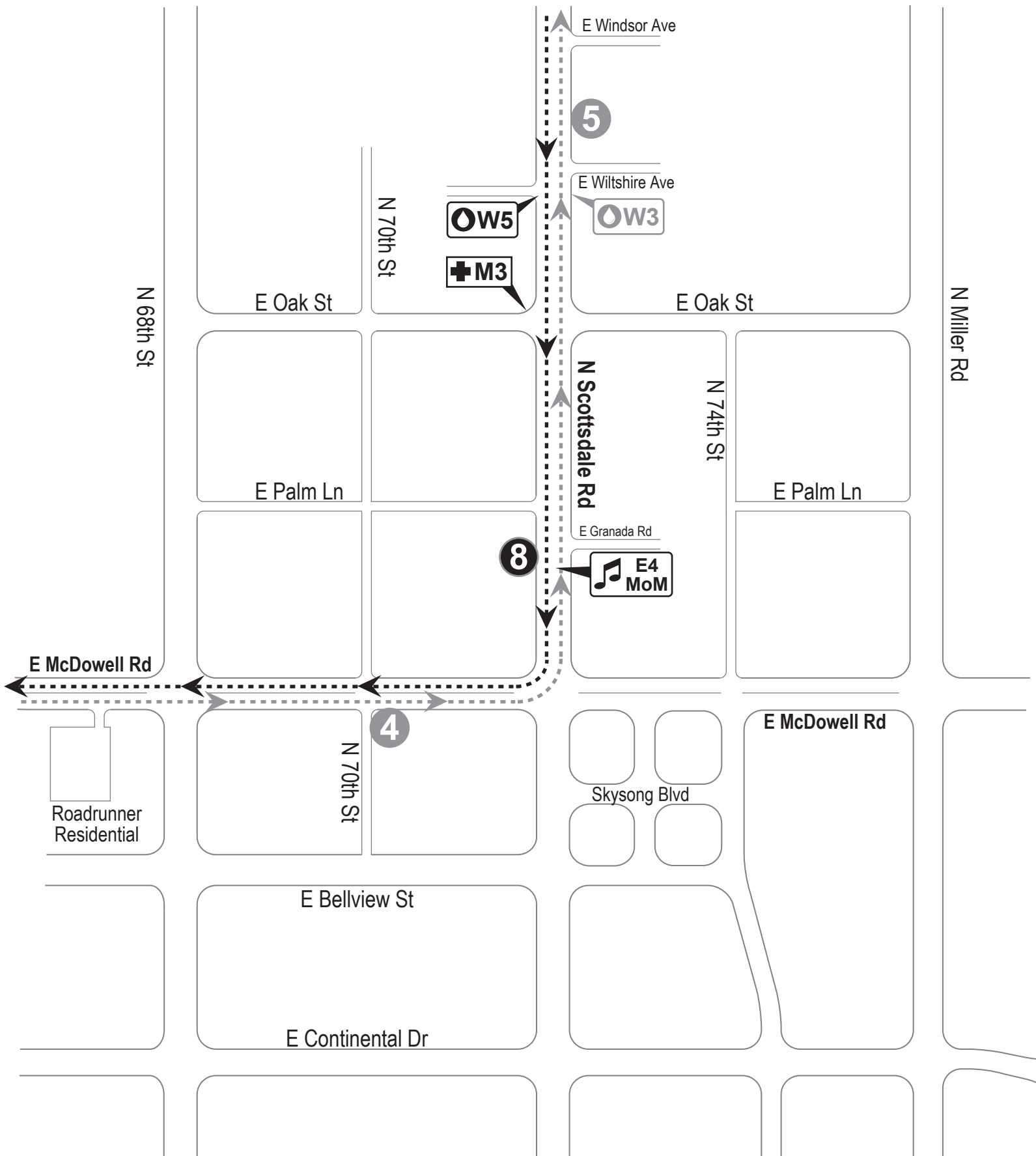
1/2

Mile 5.1 - Mile 7.3  
7:40am - 10:08am





## Half Marathon Course Overview



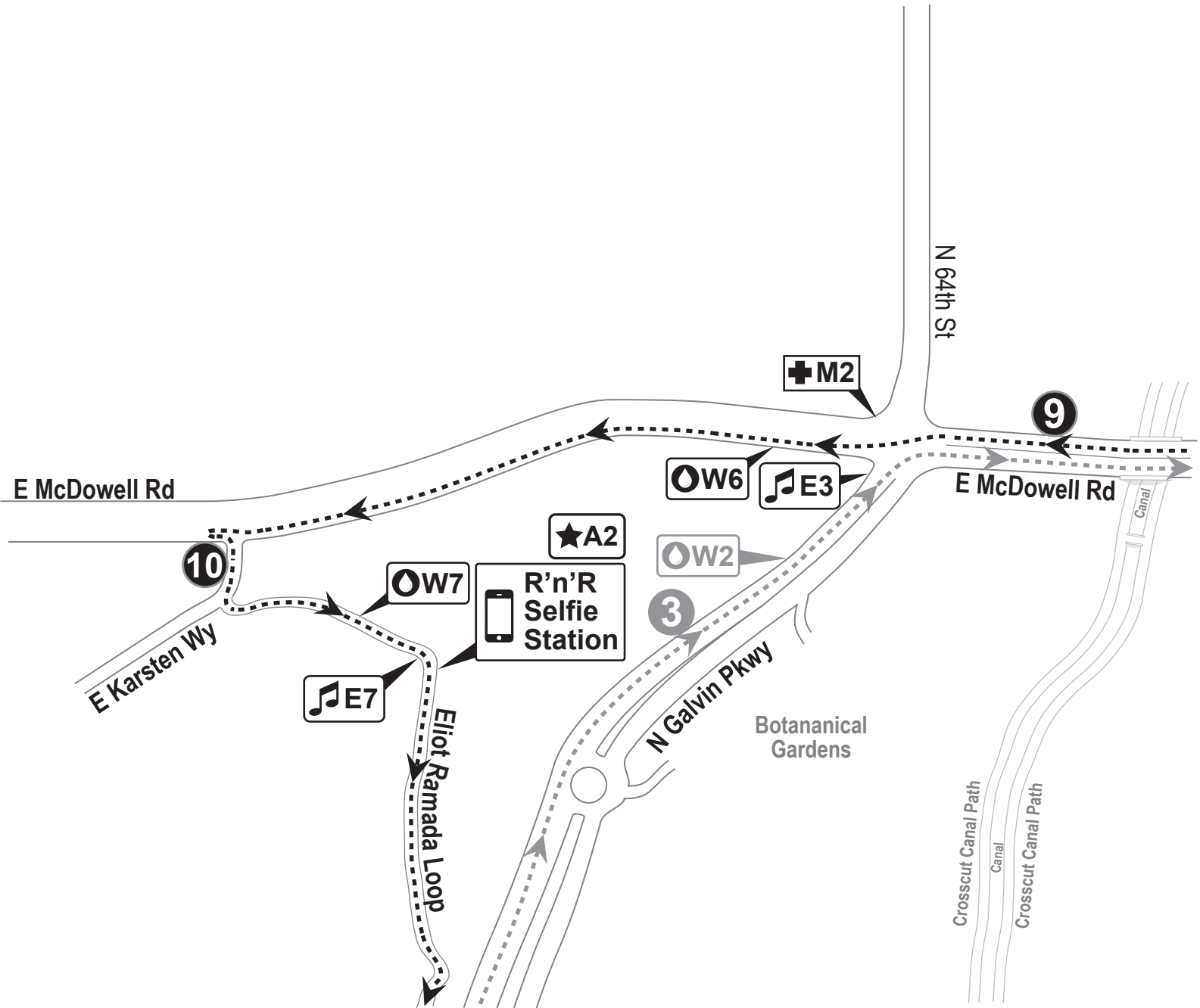


## Half Marathon Course Overview



1/2

Mile 8.8 - Mile 10.8  
7:58am - 11:13am





## **OPERATIONS PLANNING DRAFT**

**Saturday, January 18, 2025**

5K – 8:00 a.m.

**Sunday, January 19, 2025**

Half Marathon and 10K – 7:15 a.m.

HALF MARATHON / 10K	
FINISH LINE RACE DAY	
SUNDAY, JANUARY 19	
3:00am	Mill Ave closure
4:00am	Confirm Ash Garage is open. ASU Lot 59 Open
4:00am	6' fence install for Secure Zone
4:00am	Open all portos
5:00am	Such Clean Up on site
5:00am	Security begins to arrive
5:45am	Staff call time (volunteers at 6:00am)
6:30am	Sunbelt tech on-site
7:15am	<b>HALF MARATHON AND 10K - START</b>
7:45am	First 10K finisher
7:55am	Last Half Marathon participants cross start line
8:00am	Security on-site in full
8:20am	First half marathon finisher
9:50am	Last 10K Finisher
12:00pm	Last half marathon finisher
12:30pm	Festival ends
12:30pm	Vendors on site for tear down
2:00pm	United on-site to pickup portos
4:00pm	Overnight Security
4:00pm	All roads reopen
4:00pm	Rio Salado reopens

### Half Marathon / 10K Timeline Summary:

- Race Start Time: 7:15 a.m.
- First 10k Finisher: 7:45 a.m.
- Last Runner Cross Start Line: 8:00 a.m.
- 10K Course Cut off: 8:15 a.m.
- First Half Marathon finisher: 8:20 a.m.
- Half Marathon Course Cut off: 9:40 a.m.
- Last 10k finisher: 10:00 a.m.
- Last Half Marathon finisher: 12:00 p.m.
- Festival Ends: 12:30 p.m.

### 10K Course Summary / Timeline

- The half marathon and 10k will run together for the first 0.7 miles. At the E. Curry / N. Mill Avenue intersection, the 10k will turn right while the half marathon continues straight.
  - First Runners at this location: 7:18 a.m.
  - Last 10k Runners: 8:00 a.m.
- The 10k will then head east on Curry, complete an out and back on N. College and head down to the Marina.
  - First Runners south of Curry: 7:25 a.m.
  - Last Runners south of Curry: 8:45 a.m.
  - *NEW – Course cut off at this location. Any runners who do not reach the intersection of College and Curry by 8:15am will turn right. This will remove 1.2 miles from the route and runners will complete a 5 mile course.*
- By 9:15 a.m. - once Curry is clear and N. Mill westbound is clear, we will be able to open traffic westbound from Curry to N. Mill Ave to access the Zoo and Desert Botanical Garden in Phoenix.
- Merge with the half marathon course at N. Mill Ave and run over the bridge to the finish line.
  - First / Last Runner at N. Mill (for 10K): 7:40 a.m. / 9:40 a.m.
  - First / Last Runner at N. Mill (for Half Marathon): 8:15 a.m. / 11:50 a.m.
  - 10K and Half Marathon runners will merge from 8:15 a.m. to 9:45 a.m.

#### **HALF MARATHON TIMELINE:**

- **START – N. Mill and 3<sup>rd</sup> Street**
  - 7:15 a.m. – 8:00 a.m.
- **Mile 1.7 – ENTER PHOENIX – E. Van Buren at N. Project Dr. - westbound.**
  - 7:20 a.m. – 8:30 a.m.
- **Mile 2.0 – N. Galvin Pkwy - Northbound**
  - 7:25 a.m. – 8:40 a.m.
- **Mile 2.2 – Cross Papago Park Road – all runners move to SB lanes on Galvin**
  - 7:25 a.m. – 8:40 a.m.
- **Mile 2.7 – N. Galvin Pkwy – Northbound in SB lanes – Botanical Garden Entrance**
  - 7:30 a.m. – 8:45 a.m.
- **Mile 3.3 – ENTER SCOTTSDALE - N. Galvin Pkwy / E. McDowell – East on McDowell**
  - 7:30 a.m. – 9:00 a.m.
- **Mile 5.9 – Scottsdale Road / Osborne – COURSE CUT OFF AT 9:40 AM**
- **Mile 9.2 – DEPART SCOTTSDALE - N. Galvin Pkwy / E McDowell – SB traffic on Galvin clear to access the Zoo and DBG**
  - 8:00 a.m. – 10:50 a.m.
- **Mile 11 – N. Galvin Pkwy / Papago Park Rd – Southbound on Galvin**
  - 8:05 a.m. – 11:20 a.m.
- **Mile 11.4 – N. Galvin Pkwy / E. Van Buren - Eastbound**
  - 8:10 a.m. – 11:30 a.m.
- **Mile 11.6 – DEPART PHOENIX – E. Van Buren to N. Mill Ave**
  - 8:10 a.m. – 11:35 a.m.
- **FINISH LINE – LAST RUNNER AT NOON.**

## **COURSE CUT OFF PLAN**

### **Half Marathon**

There will be one cut-off location enforced on the half marathon course at **Mile 5.9 (N Scottsdale Road & Osborn) at 9:40 AM** to ensure the race stays within the posted time limit. Participants who do not reach the cutoff location by 9:40 AM will be required to make a u-turn at Osborn and continue to the finish line. They will still cross the finish line, but their distance will be shortened to 12.3 miles.

### **10K**

There will be one cut off location for the 10k course at **Mile 1.5 – Curry and College at 8:15 AM**. Participants who do not reach the cutoff location by 8:15 AM will make a right turn onto College instead of the left turn. They will still cross the finish line, but the distance will be shortened by 5 miles.



# **Rock'n'Roll** **SPORTS MEDICINE**

## **MEDICAL OVERVIEW**

### **Medical Team Contacts**

<b>Event Role</b>	<b>Name</b>	<b>Cell</b>	<b>Email</b>
RNR Medical Liaison:	Rachel Baer	(858)226-0855	<a href="mailto:Rachel.Baer@ironman.com">Rachel.Baer@ironman.com</a>
Local Medical Director:	Dave Carfagno	(480) 640-6708	<a href="mailto:david.carfagno@gmail.com">david.carfagno@gmail.com</a>
AMR	Casey O'Brien	(480)586-8862	<a href="mailto:Casey.O'Brien@amr.net">Casey.O'Brien@amr.net</a>
Scottsdale Fire	Chief Brian Joseph	(480)309-2682	<a href="mailto:bjoseph@scottsdaleaz.gov">bjoseph@scottsdaleaz.gov</a>
Phoenix Fire	Captain Bradley Johnston	(480)296-5336	<a href="mailto:bradley.a.johnston@phoenix.com">bradley.a.johnston@phoenix.com</a>
Tempe Fire	Captain Tom Prigge	(480)620-4584	<a href="mailto:Thomas_Prigge@tempe.gov">Thomas_Prigge@tempe.gov</a>

### **Medical Aid Station Locations**

<b>Medical Station</b>	<b>Location</b>	<b>Volunteer Shift</b>	
Course Med 1 (Mile 2.2 & 11.2)	N Galvin Pkwy & E Papago Pk NE corner	6:30 AM	11:30AM
Course Med 2 (Mile 4.5 & 7.5)	Oak & N Scottsdale Rd	6:15AM	10:15AM
Course Med 3 (Mile 9.3)	N 64th St & E McDowell Rd	7:00AM	11:00AM
Course Med 4 (Mile 3.5 10K course)	E Playa Del Norte & N Scottsdale Rd	6:30AM	9:00 AM

### **Transport Hospitals**

<b>Hospital</b>	<b>Address</b>	<b>Phone Number</b>
Tempe St. Luke Hospital	1500 S Mill Ave, Tempe AZ	480-784-5500
Scottsdale Osborn Medical Center	7400 E Osborn Rd, Scottsdale AZ	602-797-7700
Banner Desert Medical Center	1400 S Dobson Rd, Mesa AZ	480-412-3000

### **Courtesy Shuttle/SAG Plan**

**Shuttle Company:** Vitesse WorldWide

Tail Vehicles: 1

Half Marathon Course Shuttles: 3



# CERTIFICATE OF LIABILITY INSURANCE

Page 1 of 1

DATE (MM/DD/YYYY)  
01/03/2025

THIS CERTIFICATE IS ISSUED AS A MATTER OF INFORMATION ONLY AND CONFERS NO RIGHTS UPON THE CERTIFICATE HOLDER. THIS CERTIFICATE DOES NOT AFFIRMATIVELY OR NEGATIVELY AMEND, EXTEND OR ALTER THE COVERAGE AFFORDED BY THE POLICIES BELOW. THIS CERTIFICATE OF INSURANCE DOES NOT CONSTITUTE A CONTRACT BETWEEN THE ISSUING INSURER(S), AUTHORIZED REPRESENTATIVE OR PRODUCER, AND THE CERTIFICATE HOLDER.

**IMPORTANT:** If the certificate holder is an ADDITIONAL INSURED, the policy(ies) must have ADDITIONAL INSURED provisions or be endorsed. If SUBROGATION IS WAIVED, subject to the terms and conditions of the policy, certain policies may require an endorsement. A statement on this certificate does not confer rights to the certificate holder in lieu of such endorsement(s).

<b>PRODUCER</b> Willis Towers Watson Northeast, Inc. c/o 26 Century Blvd P.O. Box 305191 Nashville, TN 372305191 USA	<b>CONTACT NAME:</b> WTW Certificate Center <b>PHONE (A/C, No, Ext):</b> 1-877-945-7378 <b>FAX (A/C, No):</b> 1-888-467-2378 <b>E-MAIL ADDRESS:</b> certificates@wtwco.com																					
<b>INSURED</b> The Ironman Foundation, Inc. World Triathlon Corporation 3407 W. Dr. Martin Luther King Jr. Blvd Suite 100 Tampa, FL 336076226	<table border="1"><thead><tr><th colspan="2">INSURER(S) AFFORDING COVERAGE</th><th>NAIC #</th></tr></thead><tbody><tr><td>INSURER A:</td><td>Philadelphia Indemnity Insurance Company</td><td>18058</td></tr><tr><td>INSURER B:</td><td>National Union Fire Insurance Company of P</td><td>19445</td></tr><tr><td>INSURER C:</td><td></td><td></td></tr><tr><td>INSURER D:</td><td></td><td></td></tr><tr><td>INSURER E:</td><td></td><td></td></tr><tr><td>INSURER F:</td><td></td><td></td></tr></tbody></table>	INSURER(S) AFFORDING COVERAGE		NAIC #	INSURER A:	Philadelphia Indemnity Insurance Company	18058	INSURER B:	National Union Fire Insurance Company of P	19445	INSURER C:			INSURER D:			INSURER E:			INSURER F:		
INSURER(S) AFFORDING COVERAGE		NAIC #																				
INSURER A:	Philadelphia Indemnity Insurance Company	18058																				
INSURER B:	National Union Fire Insurance Company of P	19445																				
INSURER C:																						
INSURER D:																						
INSURER E:																						
INSURER F:																						

**COVERAGES****CERTIFICATE NUMBER:** W37347743**REVISION NUMBER:**

THIS IS TO CERTIFY THAT THE POLICIES OF INSURANCE LISTED BELOW HAVE BEEN ISSUED TO THE INSURED NAMED ABOVE FOR THE POLICY PERIOD INDICATED. NOTWITHSTANDING ANY REQUIREMENT, TERM OR CONDITION OF ANY CONTRACT OR OTHER DOCUMENT WITH RESPECT TO WHICH THIS CERTIFICATE MAY BE ISSUED OR MAY PERTAIN, THE INSURANCE AFFORDED BY THE POLICIES DESCRIBED HEREIN IS SUBJECT TO ALL THE TERMS, EXCLUSIONS AND CONDITIONS OF SUCH POLICIES. LIMITS SHOWN MAY HAVE BEEN REDUCED BY PAID CLAIMS.

INSR LTR	TYPE OF INSURANCE	ADDL INSD	SUBR WVD	POLICY NUMBER	POLICY EFF (MM/DD/YYYY)	POLICY EXP (MM/DD/YYYY)	LIMITS
A	<input checked="" type="checkbox"/> COMMERCIAL GENERAL LIABILITY			PHPK2637785-016	12/31/2024	12/31/2025	EACH OCCURRENCE \$ 1,000,000
	<input type="checkbox"/> CLAIMS-MADE <input checked="" type="checkbox"/> OCCUR	Y	DAMAGE TO RENTED PREMISES (Ea occurrence) \$ 1,000,000				
			MED EXP (Any one person) \$ 5,000				
			PERSONAL & ADV INJURY \$ 1,000,000				
	GEN'L AGGREGATE LIMIT APPLIES PER:						GENERAL AGGREGATE \$ 3,000,000
	<input type="checkbox"/> POLICY <input checked="" type="checkbox"/> PRO-JECT <input type="checkbox"/> LOC						PRODUCTS - COMP/OP AGG \$ 3,000,000
	OTHER:						\$
	<b>AUTOMOBILE LIABILITY</b>						COMBINED SINGLE LIMIT (Ea accident) \$
	<input type="checkbox"/> ANY AUTO						BODILY INJURY (Per person) \$
	<input type="checkbox"/> OWNED AUTOS ONLY <input type="checkbox"/> SCHEDULED AUTOS						BODILY INJURY (Per accident) \$
	<input type="checkbox"/> HIRED AUTOS ONLY <input type="checkbox"/> NON-OWNED AUTOS ONLY						PROPERTY DAMAGE (Per accident) \$
							\$
	<b>UMBRELLA LIAB</b>						EACH OCCURRENCE \$
	<b>EXCESS LIAB</b>						AGGREGATE \$
	<input type="checkbox"/> OCCUR <input type="checkbox"/> CLAIMS-MADE						\$
	<input type="checkbox"/> DED <input type="checkbox"/> RETENTION \$						
B	<b>WORKERS COMPENSATION AND EMPLOYERS' LIABILITY</b>			025828530	01/01/2025	01/01/2026	<input checked="" type="checkbox"/> PER STATUTE <input type="checkbox"/> OTH-ER
	ANY PROPRIETOR/PARTNER/EXECUTIVE OFFICER/MEMBER EXCLUDED? (Mandatory in NH)	Y/N <input type="checkbox"/>	E.L. EACH ACCIDENT \$ 1,000,000				
	If yes, describe under DESCRIPTION OF OPERATIONS below	N/A	E.L. DISEASE - EA EMPLOYEE \$ 1,000,000				
			E.L. DISEASE - POLICY LIMIT \$ 1,000,000				

DESCRIPTION OF OPERATIONS / LOCATIONS / VEHICLES (ACORD 101, Additional Remarks Schedule, may be attached if more space is required)

Event Name: Rock 'n' Roll Running Series Arizona

Event Dates: January 15-20, 2025

City of Scottsdale is included as an Additional Insured as respects to General Liability.

**CERTIFICATE HOLDER****CANCELLATION**

City of Scottsdale	SHOULD ANY OF THE ABOVE DESCRIBED POLICIES BE CANCELLED BEFORE THE EXPIRATION DATE THEREOF, NOTICE WILL BE DELIVERED IN ACCORDANCE WITH THE POLICY PROVISIONS.
	AUTHORIZED REPRESENTATIVE <i>Patricia A. Fry</i>

© 1988-2016 ACORD CORPORATION. All rights reserved.

## AGREEMENT RE: ACKNOWLEDGMENT AND ASSUMPTION OF RISKS, RELEASE AND INDEMNITY, AND GENERAL TERMS

Rock 'n' Roll Running Series Arizona, Tempe, Arizona January 18th & 19th, 2025 INTRODUCTION  
You must read this entire Agreement Re: Acknowledgment and Assumption of Risks, Release and Indemnity, and General Terms ("Agreement") carefully before signing. The adult participant (those 18 years of age or older), or if the participant has not attained the legal age of majority, the participant's legal guardian (for the participant and on participant's behalf) ("Participant"), if applicable, shall sign this Agreement. The participant or, if applicable, the participant's legal guardian, is referred to herein as "I" or "my". In consideration of the services of Competitor Group, Inc. ("CGI/Organizer") in allowing me/my child to participate in this scheduled CGI/Organizer competitive event and related activities (and if postponed or rescheduled, including such postponed or rescheduled competitive event and related activities) (collectively, the "Event"), I expressly acknowledge and agree as follows:

### ACKNOWLEDGMENT AND ASSUMPTION OF RISKS

The Event takes place indoors or outdoors and may include but is not limited to: warm-up exercises; competitive running and/or walking, both in practice and in the Event; demo-ing (trying out) gear; participation in clinics, training, demonstrations, or other games and activities; attendance at any Event activities; use of any equipment, facilities or premises; and traveling in planes, vans, buses, or other vehicles to and from activities (the Event and other activities collectively referred to in this Agreement as "Activities" or "Activity"). Activities may be scheduled or unscheduled, mandatory or optional, whether or not authorized and/or conducted by CGI/Organizer, structured or unstructured, and include free time. I acknowledge that the inherent and other risks, hazards, and dangers (collectively referred to in this Agreement as "Risks") of the Activities can cause injury, damage, death, or other loss to me, my child, or others. If applicable, I give permission for my child to participate in all Activities and shall discuss this Agreement, and specifically, the Activities and inherent risks, with my child. The following describes some, but not all, of the Risks assumed by Participant by participating in the Event or Activities:

**Physical Health. THE RISK OF EXPOSURE TO COMMUNICABLE DISEASE(S), INCLUDING BUT NOT LIMITED TO COVID-19, INHERENTLY EXISTS IN ANY PLACE WHERE PEOPLE ARE PRESENT, INCLUDING BEFORE, DURING, AND/OR AFTER THE EVENT AND ACTIVITIES.** The risk that a Participant's mental, physical, or emotional condition (including any use or abuse of alcohol or prescription or non-prescription drugs), whether disclosed or undisclosed, known or unknown, combined with participation in these Activities and associated risks could result in injury, damage, death or other loss. Although CGI/Organizer may review Participant's medical information, submitted in the registration process, CGI/Organizer cannot anticipate or eliminate risks or complications posed by a Participant's mental, physical (including fitness level) or emotional condition.

**Competitive or Athletic Activities.** Training for, practicing or competing in endurance or other events and associated running, walking and other conditioning involves frequent and repetitive use of the arms and legs, extreme fitness and endurance, and pushing the limits of the Participant's speed and abilities. Equipment used in the Activities may be misused, or may break, fail, or malfunction. Participant, co-participant(s), and/or third parties may act

negligently or intentionally during the Event or Activities. A CGI/Organizer staff member, representative, volunteer, contractor or co-participant may misjudge Participant's capabilities, health or physical condition, misjudge some aspect of instruction, medical treatment, weather, terrain, or route location, or, that one of those persons may not warn Participant (and/or Participant's legal guardian) about one or more of the inherent risks of the Activities.

**Environmental.** Participants may be subject to: high altitude or mountainous terrain; severe storms or bad weather such as lightning, strong winds, rain, hail, snow, and ice; extremely hot or cold weather; stinging, venomous and/or disease carrying animals, insects, viruses, bacteria, and other natural or man-made hazards. Hazards may not be marked or visible and weather is always unpredictable. Ruts, holes, water sources, rocks, uneven ground, or other conditions may exist in and around the Activities. Activity location may cause or contribute to delays or difficulties in communication, transportation, evacuation or medical care.

**Drone/UAVs.** Unmanned aerial vehicles ("UAVs", also known as "drones") may be used at the Event for media or other purposes, and there is a risk of a collision and damage or injury.

**Criminal/Terrorist Activity.** A potential exists that a third party may commit criminal or terroristic acts.

Before, during, or after the Event or Activities, these Risks and others may cause: falling partway or to the ground; colliding with objects (including parked or moving vehicles and/or bicycles) or people; experiencing bicycle or vehicle collision or rollover; reacting to high altitudes, weather conditions, or increased exertion; becoming lost or disoriented; suffering gastrointestinal complications or allergic reactions or experiencing other problems; heat or cold related illnesses or conditions (including hypothermia, frostbite, hyperthermia, or heat exhaustion/stroke); dehydration; hyponatremia; high altitude sickness; heart or lung complications; broken bones; paralysis or other permanent disability; mental or emotional trauma; concussions; sunburn or other burns or other injury, damage, death, or loss.

**I UNDERSTAND AND AGREE:**

I (together with my child, as applicable) shall review all materials received, accurately complete and agree to the registration information, documents and process, and rules and policies. I shall obey all rules and policies, which include USA Track & Field ("USATF") Competitive Rules and CGI/Organizer's race weekend information; all information included in the Event-specific athlete information guide and Event-specific athlete briefing session, as each of the foregoing may be amended, from time to time; and all traffic laws. I acknowledge that in order to participate in the Event, I may be required to be a current member of, or purchase a one-day license from, USATF;

By submitting this entry, I agree to be bound by and comply with the applicable anti-doping rules including, without limitation, all policies, procedures, and/or other rules adopted by CGI/Organizer (as may be amended from time to time and at any time by CGI/Organizer) and the authority given to CGI/Organizer under those rules. I also agree to be bound by the World Anti-Doping Code and associated International Standards, as issued by the World Anti-Doping Agency (e.g., the International Standard for Therapeutic Use Exemptions, the List of Prohibited Substances and Prohibited Methods, and the International Standard for Testing and Investigations). I acknowledge that I may also be bound by the rules of any applicable national federation, international federation, race sanctioning body, or anti-doping organization with authority over me. I agree that to the extent I ingest or apply to my body any product provided

in an athlete race bagor at the Expo at the Event that causes me any injury or to test positive in any doping test, I will take full responsibility for such injury and/or test result and release CGI/Organizer from any Claims (as defined below) related thereto;

I understand that neither CGI/Organizer nor its staff, representatives, volunteers, contractors, or anyone associated with CGI/Organizer will be supervising Participant at any time. Participant agrees to be solely responsible for Participant's well-being at all times; or, if applicable, Participant's legal guardian shall take sole responsibility for Participant's supervision before, during, and after the Event and Activities, including during free time and at all other times; My (or my child's, as applicable)final acceptance and participation in the Event shall be contingent upon CGI/Organizer's receipt and review of all required information and forms, including this Agreement;

Before participating in theActivities, I (and my child, if applicable) may inspect the race course, facilities, equipment, and areas to be used;

I represent and warrant that participating in the Activitiesrequiresextreme fitness and endurance, that I, in conjunction with my (or my child's, if applicable)medical providers, am responsible for determining whether the Activities are appropriate for myself (or my child, as applicable), before participation;

CGI/ORGANIZERHAS PUT ENHANCED HEALTH AND SAFETY MEASURES IN PLACE DUE TO THE POTENTIAL SPREAD OF COVID-19. I (AND/OR MY CHILD, AS APPLICABLE)MUST FOLLOW ALL INSTRUCTIONS WHILE VISITING ANY EVENT-RELATED VENUE, WHETHER POSTED OR OTHERWISE COMMUNICATED VERBALLY OR IN WRITING. AN INHERENT RISK OF EXPOSURE TO COVID-19EXISTS IN ANY PLACE WHERE PEOPLE ARE PRESENT AND MAY BE CONTRACTED FROM OTHER PERSON(S) (INCLUDING BUT NOT LIMITED TO ANY CO-PARTICIPANT; SPECTATOR; CGI/ORGANIZER STAFF, REPRESENTATIVE, VOLUNTEER, OR CONTRACTOR; AND/OR ANY OTHER PERSON(S)). COVID-19 IS AN EXTREMELY CONTAGIOUS DISEASE THAT CAN LEAD TO SEVERE ILLNESS, PERMANENT DISABILITY, AND DEATH. ACCORDING TO THE CENTERS FOR DISEASE CONTROL AND PREVENTION AND THE WORLD HEALTH ORGANIZATION, SENIOR CITIZENS AND PERSONS WITH UNDERLYING MEDICAL CONDITIONS ARE ESPECIALLY VULNERABLE. BY VISITING ANY EVENT-RELATED VENUE, I (AND/OR MY CHILD, AS APPLICABLE)VOLUNTARILY ASSUME ALL RISKS RELATED TO EXPOSURE TO COVID-19, SO I (OR MY CHILD, AS APPLICABLE)MAY PARTICIPATE IN THE EVENT AND THE ACTIVITIES;

CGI/Organizer contracts with individuals or organizations that are independent contractors (not its employees or agents) to provide some of the Event services and to conduct some of the Activities participants will engage in. I acknowledge that CGI/Organizer does not supervise or control these independent contractors and is not legally liable or responsible for their conduct. In addition, Activities take place on premises or at facilities not owned or controlled by CGI/Organizer, and CGI/Organizer does not oversee or take responsibility for any aspect or condition of these independent facilities or premises;

The information provided in this Agreementis not exhaustive, other unknown or unanticipated activities, inherent or other risks and outcomes may exist, and CGI/Organizer cannot assure my(and my child's, if applicable)safety or eliminate any of the risks. I understand I can and should consult CGI/Organizer representatives if I have further questions about the Activities or the Risks; and

I am (or my child is) voluntarily participating in the Event and Activities with knowledge of the Risks and pursuant to this Agreement, which has been fairly and honestly negotiated. I (and my child, if applicable) assume and accept full responsibility for the Participant, for the inherent Risks and others (both known and unknown) of the Activities, and for any injury, damage, death, or other loss suffered by me or my child (if applicable), resulting from the Risks, including but not limited to the risk of my, my child's (if applicable), a co-participant's, a Released Party's, a spectator's, a volunteer's and/or a third party's passive or active negligence or other misconduct.

#### RELEASE AND INDEMNITY

PLEASE READ CAREFULLY. THIS RELEASE AND INDEMNITY SECTION CONTAINS A SURRENDER OF CERTAIN LEGAL RIGHTS, WHICH I HEREBY ACKNOWLEDGE AND AGREE AS FOLLOWS:

Part A: To the extent allowed by applicable law, I for myself (and also for my child participant, if applicable), agree as follows:

TO RELEASE AND NOT TO SUE CGI/Organizer, World Triathlon Corporation ("WTC"), USATF, Event sponsors, Event organizers, Event promoters, Event producers, race directors, Event officials, Event staff, advertisers, administrators, contractors, vendors, volunteers, and all property owners and state, city, town, county, and other governmental bodies, and/or municipal agencies whose property and/or personnel are used and/or in any way assist in locations where the Activities take place, and each of their respective parent, subsidiary and affiliated companies, assignees, licensees, owners, officers, directors, partners, board members, shareholders, members, supervisors, insurers, agents, employees, volunteers, contractors, and representatives and all other persons or entities associated or involved with the Activities (individually and collectively referred to in this Agreement as the "Released Parties"), with respect to any and all claims, liabilities, suits, or expenses (including attorneys' fees and costs) (collectively referred to in this Agreement as "Claim" or "Claims") for any injury, damage, death, lost property, stolen property, disposed property, or other loss in any way connected with the Risks listed above or my (or my child's) enrollment or participation in the Event and Activities, including without limitation use of any equipment, facilities, or premises, howsoever caused; negligence, whether passive or active, of the Released Parties; and/or any breach by the Released Parties of statutory duty. I UNDERSTAND I AGREE HERE TO WAIVE ALL CLAIMS I OR MY CHILD MAY HAVE AGAINST THE RELEASED PARTIES AND AGREE THAT NEITHER I, NOR MY ESTATE, HEIRS, ASSIGNS OR BENEFICIARIES NOR ANYONE ELSE ACTING ON MY BEHALF, WILL MAKE A CLAIM AGAINST THE RELEASED PARTIES FOR ANY INJURY, DAMAGE, DEATH, OR OTHER LOSS I OR MY CHILD MAY SUFFER; AND

PARTICIPANT SHALL PROTECT, DEFEND, INDEMNIFY, AND HOLD THE RELEASED PARTIES HARMLESS ("INDEMNIFY" MEANING PROTECT BY REIMBURSEMENT OR PAYMENT, INCLUDING ATTORNEY'S FEES AND EXPENSES) WITH RESPECT TO ANY AND ALL CLAIMS BROUGHT BY OR ON BEHALF OF ME, MY CHILD, MY SPOUSE, A FAMILY MEMBER, A CO-PARTICIPANT, OR ANY OTHER PERSON, FOR ANY INJURY, DAMAGE, DEATH, LOST PROPERTY, STOLEN PROPERTY, DISPOSED PROPERTY, OR OTHER LOSS IN ANY WAY CONNECTED WITH THE RISKS OR MY OR MY CHILD'S ENROLLMENT OR PARTICIPATION IN THE EVENT OR THE ACTIVITIES, INCLUDING WITHOUT LIMITATION USE OF ANY EQUIPMENT, FACILITIES, OR PREMISES, WITHOUT LIMIT AND WITHOUT REGARD TO THE CAUSE OR CAUSES OR NEGLIGENCE, WHETHER PASSIVE OR ACTIVE, OF THE RELEASED PARTIES, AND/OR ANY BREACH BY THE RELEASED PARTIES OF ANY

LEGAL DUTY. THIS RELEASE AND INDEMNITY SECTION INCLUDES BUT IS NOT LIMITED TO CLAIMS FOR PERSONAL INJURY OR WRONGFUL DEATH (INCLUDING CLAIMS RELATED TO EMERGENCY, MEDICAL, DRUG, AND/OR HEALTH ISSUES, RESPONSE, ASSESSMENT, OR TREATMENT), PROPERTY DAMAGE, LOSS OF CONSORTIUM, BREACH OF CONTRACT, OR ANY OTHER CLAIM, INCLUDING CLAIMS RESULTING FROM THE NEGLIGENCE OF RELEASED PARTIES, WHETHER PASSIVE OR ACTIVE, RELATED TO THE EVENT OR THE ACTIVITIES.

Part B: If the Participant is a minor, I (the minor Participant's legal guardian) for and on behalf of my participating minor child, agree as follows: I agree here to waive and release, in advance, any Claim or cause of action against the Released Parties that would accrue to my minor child for personal injury, including death, and property damage resulting from an inherent risk in the Activity.

#### NOTICE TO THE MINOR CHILD'S LEGAL GUARDIAN

READ THIS AGREEMENT COMPLETELY AND CAREFULLY. YOU ARE AGREEING TO LET YOUR MINOR CHILD ENGAGE IN A POTENTIALLY DANGEROUS ACTIVITY. YOU ARE AGREEING THAT, EVEN IF THE RELEASED PARTIES USE REASONABLE CARE IN PROVIDING THIS ACTIVITY, THERE IS A CHANCE YOUR CHILD MAY BE SERIOUSLY INJURED OR KILLED BY PARTICIPATING IN THIS ACTIVITY BECAUSE THERE ARE CERTAIN DANGERS INHERENT IN THE ACTIVITY WHICH CANNOT BE AVOIDED OR ELIMINATED. BY SIGNING THIS AGREEMENT YOU ARE GIVING UP YOUR CHILD'S RIGHT AND YOUR RIGHT TO RECOVER FROM THE RELEASED PARTIES IN A LAWSUIT FOR ANY PERSONAL INJURY, INCLUDING DEATH, TO YOUR CHILD OR ANY PROPERTY DAMAGE THAT RESULTS FROM THE RISKS THAT ARE A NATURAL PART OF THE ACTIVITY. YOU HAVE THE RIGHT TO REFUSE TO SIGN THIS AGREEMENT, AND THE RELEASED PARTIES HAVE THE RIGHT TO REFUSE TO LET YOUR CHILD PARTICIPATE IF YOU DO NOT SIGN THIS AGREEMENT.

To the extent allowed by applicable law, I agree to indemnify the Released Parties for any attorneys' fees and costs incurred by them in defending a Claim or suit brought by or on behalf of my child (whether that claim or suit is initiated by me, my child, or another party) that an arbitrator or court determines is barred under applicable law, or, if the claim is withdrawn or dismissed.

#### DISPUTES AND CLAIMS

DISPUTES RELATING TO BODILY INJURY OR DEATH. Any dispute or Claims CGI/Organizer or I (or my child) may have arising out of, relating to or in connection with this Agreement, my (or my child's) enrollment or participation in the Activities, or any other aspect of my (or my child's) relationship with CGI/Organizer, shall be governed by Florida substantive law (without regard to its "conflict-of-law" rules) and the litigation venue for any such disputes or Claims shall be solely in either the United States District Court, Middle District of Florida, Tampa Division, or a Florida state court located in Hillsborough County, Florida. I HEREBY ACKNOWLEDGE AND AGREE THAT THE PARTIES, BY ENTERING INTO THIS AGREEMENT, ARE WAIVING ANY RIGHT TO A TRIAL BY JURY IN ANY DISPUTES OR CLAIMS BETWEEN THE PARTIES ARISING OUT OF BODILY INJURY OR DEATH.

OTHER DISPUTES. Any other disputes or Claims CGI/Organizer or I (or my child) may have arising out of, relating to or in connection with this Agreement, my enrollment or participation in the Activities, or any other aspect of my relationship with CGI/Organizer shall be governed by that certain Arbitration Agreement, which is hereby incorporated by reference.

#### GENERAL TERMS/MISCELLANEOUS PROVISIONS

Signature by Participant's Guardian. If I am signing as Participant's legal guardian, I have the legal authority to act for the Participant and on his/her behalf. If my guardian status is challenged or found invalid, I will defend and indemnify the Released Parties, to the fullest extent allowed by law and per the provisions of this Agreement, just as if I were the Participant's lawful legal guardian.

Controlling Agreement. Regarding my or my child's relationship with CGI/Organizer, this Agreement shall take precedence over any other forms or contracts I or my child may sign (with parties other than CGI/Organizer) in connection with the Activities.

Personal Property. To the extent there are situations in which I provide WTC/Organizer any of my personal property to hold, there may be times such personal property may not be returned to me (including, but not limited to Special Needs Bags (as referred to in the Event-specific athlete information guide) and any and all personal property therein after closure of the applicable aid station pick-up location). I waive any rights to all such property and expressly consent to any and all actions WTC/Organizer may take with respect to such property, including but not limited to, disposal of such property.

No Use of Intellectual Property. In no event may I (or anyone else on my behalf) without the prior written consent of CGI/Organizer: (a) use any intellectual property of CGI/Organizer and/or its affiliates, including, but not limited to, the IRONMAN®, 70.3®, Iron Girl®, IRONKIDS®, Velothon®, Cape Epic®, 5150®, and Rock 'n' Roll® marks and names, the "M-Dot" logo, "K-Dot" logo (collectively, the "WTC IP") and/or any words or marks that refer to, or are suggestive of, or confusingly similar to, the Event, any Event logo, Event name, Event location, Event date, or Event race distance (collectively, "Event IP"), or (b) sell, market, distribute, or produce any products, events, merchandise, websites, or services that are IRONMAN®-branded, 70.3®-branded, Event-branded, or branded or marked using (i) any Event logo, (ii) any Event name, (iii) any Event IP, or (iv) or any WTC IP (including without limitation the word "IRON" or any foreign translation thereof as a prefix for, or component of, any race, event, trade name, trademark, organization name, club name, or brand of any kind, in each case in any way related to triathlon, triathletes, training, coaching, or any endurance sports).

Athlete Information Packet. The athlete information packets (which contain each athlete's race bib and timing chip) must be picked-up by the registered athlete in person at the scheduled athlete check-in prior to the Event. I hereby acknowledge that photo identification will be required to check-in and pick-up my athlete information packet.

Public Health Safety Screening. I authorize and consent to CGI/Organizer staff, representatives or contractors to conduct such public health safety screening activities by methods selected by CGI/Organizer. While participating in the Event, I agree to comply with any public health and/or safety directions of CGI/Organizer staff, representatives or contractors; police; or government or health authorities.

Medical Treatment. I authorize CGI/Organizer staff, representatives, contractors or other medical personnel (including but not limited to P.Z. Pearce, M.D. and any other medical director(s) of the Event) to obtain or provide medical care for me/my child, to transport me/my child to a medical facility, and to provide treatment (including but not limited to evacuation, hospitalization, blood transfusions, surgery and medications) they consider necessary for my (or my child's) health. I agree to pay all costs associated with that care and transportation. I agree, under the Health Information Portability and Accountability Act (HIPAA) to the release (to or by

CGI/Organizer, USATF, P.Z. Pearce, M.D. and any other medical director(s) of the Event, insurance carriers, other health care providers and their staff, representatives or contractors) of any medical information or records necessary for treatment, referral, billing or other purposes.

**Denial of Entry.** CGI/Organizer reserves the right, in its sole discretion, to dismiss any participant from the Activities, to deny or revoke entry of any participant at any time, to issue special entries, and/or to disqualify any participant from the Event. If I or my child is dismissed or departs for any reason, I agree I am responsible for all costs of early departure whether for medical reasons, dismissal, personal emergencies, or otherwise. If my or my child's Event entry application is denied or revoked, I agree CGI/Organizer is not responsible for costs incurred or damages suffered by me, my child, or my family in excess of the amount of the entry fee.

**Modifications and Cancellations; No Refunds.** I acknowledge and agree that CGI/Organizer, in its sole discretion (whether for safety reasons, legal reasons, or any other reason), may: (a) at any time, with or without notice, change or modify the Event location or country, Event date(s), race course, or race distances, routes, elevation, ascents, difficulty level, or any other race-course or Event aspect; or (b) delay or cancel the Event for any reason, including but not limited to if it believes the conditions are unsafe or otherwise unsuitable for the Event, and CGI/Organizer may delay the Event for so long as such unsafe or unsuitable conditions apply. If the Event location or country, Event date(s), race, race course, or Event is changed, modified, delayed, or cancelled for any reason, including but not limited to acts of God or the elements (including without limitation, wind, rain, hail, hurricane, tornado, earthquake), acts of terrorism, fire, threatened or actual strike, labor difficulty, work stoppage, insurrection, war, public disaster, public health risks, pandemic, flood, unavoidable casualty, race course conditions, or any other cause beyond the control of CGI/Organizer, there will be no refund of CGI/Organizer's entry fee or any other costs incurred in connection with the Event. CGI/Organizer may, in its sole discretion, offer an automatic entry for a later date or a transfer to another event to be chosen by CGI/Organizer.

**Use of Likeness.** I grant to CGI/Organizer, its affiliates, designees, assignees, and sponsors the right and permission to photograph, film, record and/or otherwise capture (including the use of facial recognition technology and other technology used to identify individuals) in any media the name, image, voice, written statement, photograph and/or visual likeness of me, my child, and/or my family members (collectively "Images"), with right to sublicense, during the Activities or otherwise, without compensation, for use for any purpose and in any media throughout the world in perpetuity, including but not limited to use in broadcasts, photographs, publications, podcasts, webcasts, motion pictures, brochures, CDs, DVDs, internet websites, social media platforms, television, and/or in any related commercial, informational, educational, advertising, or promotional materials. I understand that all ownership and copyright rights in the Images will be owned by CGI/Organizer, and I waive any inspection or approval rights. I understand and agree that my (or my child's) name, bib number, gender, birthday or age (or age range), region of residence, similar biographical information, and/or race results will be available to the public prior to, during and after the Event.

**Assignment.** CGI/Organizer may assign this Agreement to other entities or individuals ("Assignees") at any time, and any such assignment will grant Assignees the full rights and protections accorded in this Agreement, consistent with CGI/Organizer's and other Released Parties rights and protections under this Agreement.

On-Site Agreement. I understand that I may also be required to sign a version of this Agreement on-site. If I sign this Agreement both online and on-site, I agree that the on-site version of this Agreement, as that version may be amended from the online version, will be binding and control. To the extent CGI/Organizer permits my Event registration to be transferred to another race event, I acknowledge and agree that CGI/Organizer may require me to sign a new agreement to participate in such other race or if CGI/Organizer does not require me to sign a new agreement, then this Agreement will be deemed applicable to such other race, mutatis mutandis.

Effective Date and Survival. This Agreement is effective in regard to Participant's enrollment or participation in the Event or Activities from the date signed. This Agreement will remain in full force and effect following completion of all Activities.

Severability. This Agreement is intended to be enforced to the fullest extent allowed by law. Except as set forth in the Agreement to Arbitrate, if any portion of this Agreement is deemed unlawful or unenforceable, it will not affect the enforceability of the remaining provisions, and those remaining provisions will continue in full force and effect.

I have carefully read, understand, and agree to voluntarily sign this Agreement and understand that by doing so I am entering into a legally binding contract with CGI/Organizer. I acknowledge that this Agreement will be effective and legally binding upon me (and if I am Participant's legal guardian, Participant), and my/Participant's spouse, children and other family members, and my/Participant's heirs, executors, representatives, subrogers and estate. Participant (or Participant's legal guardian) must complete all information and sign below.