



Special Event Application

7/28/2023

Standard

89-SE-2023

Event Information

Event Name ROCK 'N' ROLL RUNNING SERIES ARIZONA

Event Location 2902 N SCOTTSDALE RD

Event URL WWW.RUNROCKNROLL.COM/ARIZONA

Event Description THE ROCK 'N' ROLL RUNNING SERIES WILL RETURN TO THE VALLEY OF THE SUN ON JANUARY 13-14, 2024. WITH A 5K, 10K, HALF MARATHON AND KIDS RACE THERE IS A DISTANCE FOR EVERYONE. REGISTER NOW AT WWW.RUNROCKNROLL.COM/ARIZONA.

Event Dates

Event Dates (0)	Start Date	End Date	Participant Attendance	Other Attendance
Setup Date	SAT 1/13/2024 8:00 AM - 06:00 PM			
Teardown Date	SUN 1/14/2024 8:30 AM - 03:00 PM			

Applicant Information

Applicant COMPETITOR GROUP INC

Applicant Address 3407 W. DR. MLK JR. BLVD, STE 100

Applicant City TAMPA, FL 33607

Applicant Name ADAM ZOCKS

Title RACE DIRECTOR

Phone (615) 456-1660 Email ADAM.ZOCKS@IRONMAN.COM

On-Site Contact ADAM ZOCKS

Title RACE DIRECTOR

Phone (615) 456-1660 Email ADAM.ZOCKS@IRONMAN.COM

Applicant Experience CGI HAS OWNED AND MANAGED THIS EVENT FOR 20 YEARS. I HAVE SERVED AS RACE DIRECTOR OF MULTIPLE ROCK 'N' ROLL EVENTS OVER THE PAST 25 YEARS, AND LOOK FORWARD TO BRINGING MY EXPERTISE TO ARIZONA.

Prior Events

Has this event been produced before? YES

Is this an annual event? YES Previous Years : 20

Are there any changes from previous years? YES WE ARE WORKING WITH THE PARTNER CITIES TO CREATE A NEW COURSE THAT WILL HIGHLIGHT KEY SECTIONS OF THE CITIES.

Event Elements

Elements CULTURAL, ENTERTAINMENT, RECREATIONAL

Description THE EVENT IS RECREATIONAL AS IT IS A ROAD RACE WITH THREE DIFFERENT DISTANCES OFFERED. WE WILL HAVE MUSIC ALONG THE COURSE INCLUDING ENTERTAINMENT THAT BRINGS THE ARIZONA CULTURE / TRADITIONS INTO THE MIX.

Public Property Criteria



Special Event Application

7/28/2023

Standard

89-SE-2023

Are there any cross promotions or collaborations with local businesses to encourage sales or visibility? NO

WE WILL WORK WITH THE AREA HOTELS TO CREATE ROOMS BLOCKS AND PROMOTE THEM ON OUR WEBSITE. WE WILL ALSO ENCOURAGE LOCAL BUSINESSES TO HAVE SPECIAL OFFERS FOR OUR RUNNERS TO ENTICE THEM TO VISIT THEIR ESTABLISHMENTS.

Explain any anticipated regional, national, or international attendance.

RUNNER WILL BE TRAVELING FROM AROUND THE COUNTRY AND INTERNATIONALLY TO PARTICIPATE IN THE RACE. WE WILL ACTIVELY PROMOTE RECREATIONAL, ENTERTAINMENT AND CULTURAL ATTRACTIONS FOR OUR GUESTS TO VISIT WHILE THEY ARE IN TOWN FOR THE EVENT.

Is Scottsdale promoted in the special event marketing? YES

PROMOTIONAL MATERIALS WILL INCLUDE SCOTTSDALE AS A HOST TO SECTIONS OF THE COURSE AND WE WILL PROMOTE PARTNERS SUCH AS HOTELS AND RESTAURANTS TO OUR RUNNERS.

Explain how the community benefits from the event from a civic or cultural perspective.

WE WILL ATTRACT RUNNERS WHO MAY HAVE NEVER VISITED THE SCOTTSDALE ARE PREVIOUSLY. THEY WILL GET EXPOSED TO THE CITY AND THE CULTURAL ELEMENTS AS WELL BE GIVEN OPPORTUNITY TO VISIT MUSEUMS, RECREATIONAL DESTINATION, LOCAL EATERIES, ETC.

Does your event require a paid fee for participants and/or spectators? NO

Event Equipment

Stages	YES QTY: 5	Tables, Chairs, Furniture	YES
Generators	YES QTY: 5	Inflatables	NO
Portable Bars	NO	Amplified Sound	YES
Speakers	YES QTY: 5+	Temporary Restrooms	YES QTY: 40
Fencing	NO	BBQ Grills or Propane Use	NO
Lighting	NO	Tents/Canopies	YES
		10' x 10' QTY: 5	

Vendor Sales

Retail Merchandise	NO	Food And Non-Alcoholic Beverages	NO
Food Trucks	NO	Alcohol	NO
Services	NO		

Signage Plan

On-Site Signs? YES QTY: 5 TYPE: VERTICAL FEATHER/BLADE

Off-Premise Signs? NO

Signage Plan Description:

SIGNAGE PLAN IS BEING DEVELOPED AND WILL BE PRESENTED WHEN COMPLETE.



Special Event Application

7/28/2023

Standard

89-SE-2023

Parking Plan

City parking lot	NO	City parking garage	NO
On-street parking	NO	On-site parking	NO
Off-site parking	NO	Shuttle service from off-site parking areas	NO
Valet service	NO	Rider Provider	NO

Parking Plan Description

Street Use

Street or Alley Use

Street Closure : YES
Number of Lanes : 2
Direction : N
Street Name : E. MCDOWELL, N. SCOTTSDALE ROAD
Closure Dates : 1/14/2024 6:30:00 AM - 1/14/2024 1:00:00 PM

Public Parking Use

Parking Closure : NO

Sidewalk Use

Sidewalk Closure : NO

Barricade Company

Company Name : TRAFFICADE
Contact Name : JEFF CONANT
Phone Number : (602) 431-0911

Entertainment - Amplification/Sound Plan

Entertainment

LIVE BAND, DJ

Sound Monitoring

Name : KEVIN KOZIOL
Company : ESI
Phone Number : (480) 663-0700

Time and type of outside sound and sound check times

OUTDOOR BAND STAGES WILL BE INSTALLED PRIOR TO RACE DAY. SOUNDS CHECKS WILL START AT 6:30AM ON RACE DAY.

Plan for sound monitoring, containment, and mitigation

ESI HAS RUN THE COURSE ENTERTAINMENT PROGRAMING SINCE THE INCEPTION OF THIS EVENT. THEY WILL HAVE STAFF AT EVERY STAGE LOCATION TO MANAGE THE BANDS, MONITOR FOR SAFETY AND CONTROL SOUND LEVELS.

Police/Security

Security Personnel

Inhouse Security YES Estimated Number : 20



Special Event Application

7/28/2023

Standard

89-SE-2023

Hired Security NO

Off Duty Police YES Estimated Number : 50 Scottsdale Police : YES Other Agency : NO

Scottsdale Fire Department and Medical Standby Services

Fire Department Permit Required YES

Medical Standby NO

Fire Apparatus/Personnel Standby Required YES

Insurance

Insurance: Event activities on City/public property must be covered by insurance that protects the event sponsor/applicant and the City of Scottsdale. Various types and levels of liability insurance are required depending on the event. The required coverage and limits will be at the discretion of the Risk Management Division depending on the size and scope of the event. It is recommended that you submit your application and receive a determination on coverage and amounts before purchasing insurance coverage. Please refer to the Special Events Users Guide for more detailed information.

The following is a general guideline of the minimum limits that will be required:

Commercial General Liability Insurance coverage is required for all events with minimum limits of \$1,000,000 Each Occurrence, \$2,000,000 Products & Completed Operations Aggregates, \$2,000,000 General Aggregate. Liquor Liability Insurance of \$1,000,000 to \$5,000,000 Per Occurrence is required for any event where liquor is being served.

All Insurance must endorse the City of Scottsdale as an Additional Insured. A separate insurance addendum with additional insurance requirements may be added to this application and become part of this contract.

I have a race event and have submitted a copy of the participant waiver that includes waiving liability against the city of Scottsdale and holding the city of Scottsdale harmless? NO

I have included a copy of the insurance certificate showing appropriate limits and coverages as required and naming City of Scottsdale as additional insured? NO

Application Authorization

WARRANTY: Applicant warrants that the information provided in this application is true and accurate to the best of Applicant's knowledge and belief.

INDEMNIFICATION: To the fullest extent allowed by law, the Applicant agrees to defend, indemnify and hold harmless the City, its officers, officials, representatives, agents, employees and volunteers from and against all allegations, demands, proceedings, suits, actions, claims, damages, losses, expenses, including but not limited to, attorney fees, court costs, the cost of appellate proceedings, and all claim adjusting and handling expenses, arising from or related to any acts or omissions of the permit holder or its agents, contractors and subcontractors related to the Special Event including any claims, damages, or losses resulting from the City's or its employees' or agents' negligence.

The Applicant's signature below authorizes a City representative to inspect a special event on City or private property at any time, including setup.

AUTHORITY: For special events on public property, the Applicant warrants:

I am the permittee or an authorized agent of the permittee with authority to legally bind the permittee (an agent may sign only if the event is on private property) and agree to the conditions of this permit.



Special Event Application

7/28/2023

Standard

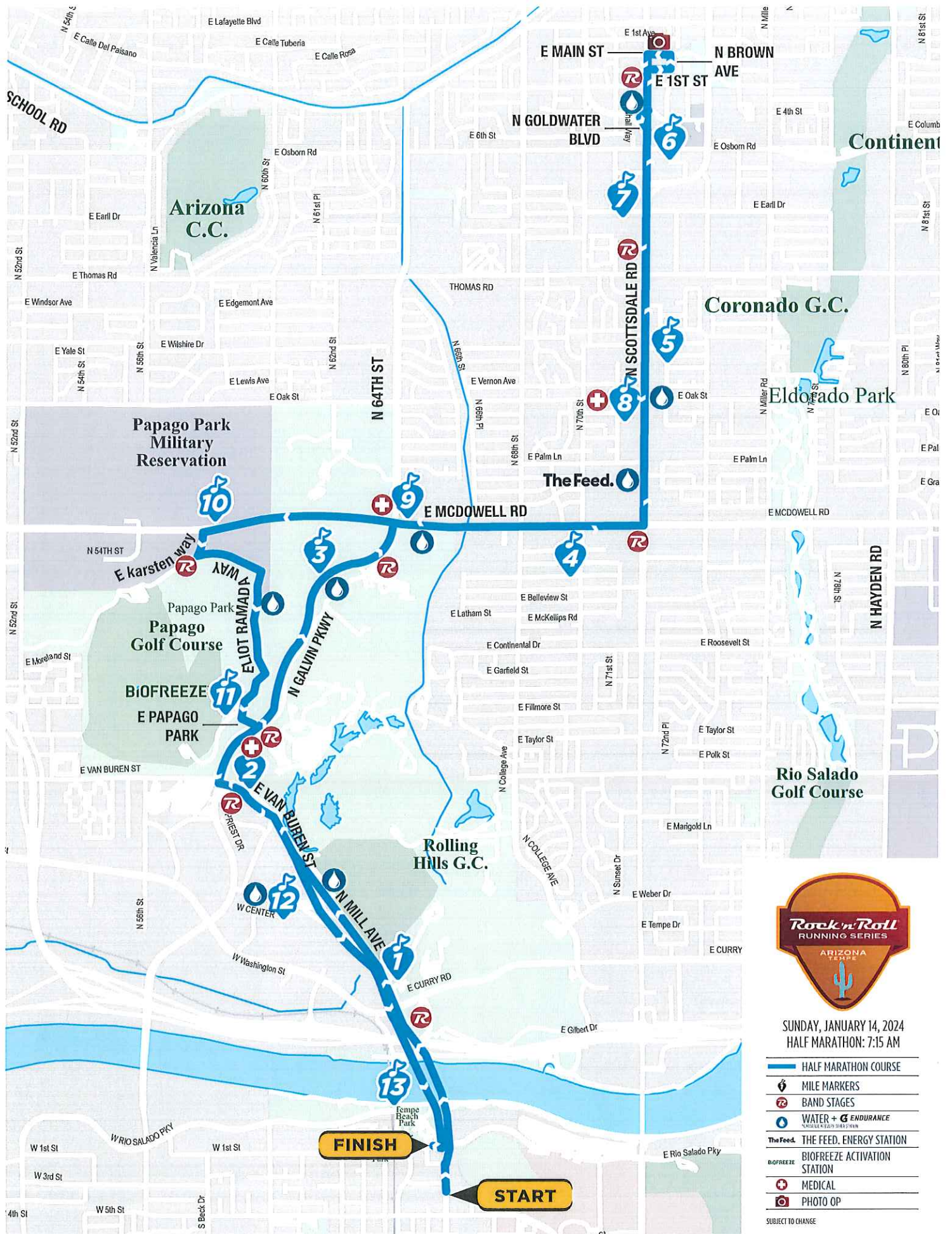
89-SE-2023

☒ Signature of Applicant - must be the same person listed on application.

Printed Name ADAM ZOCKS

Date 7/28/2023

Title of Applicant RACE DIRECTOR



SUNDAY, JANUARY 14, 2024
HALF MARATHON: 7:15 AM

	HALF MARATHON COURSE
	MILE MARKERS
	BAND STAGES
	WATER + ENDURANCE
	THE FEED, ENERGY STATION
	BIOFREEZE ACTIVATION STATION
	MEDICAL
	PHOTO OP

SUBJECT TO CHANGE

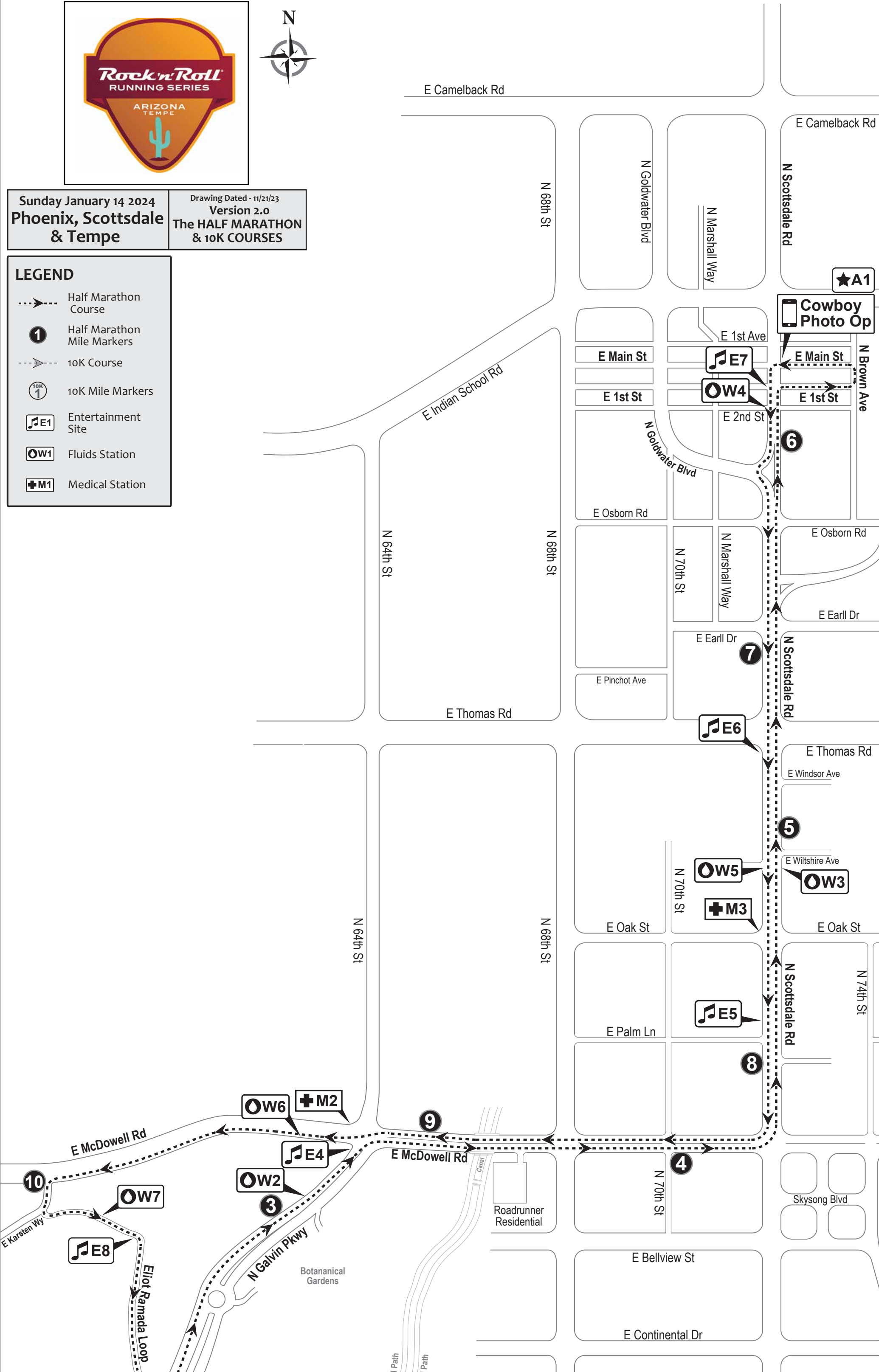


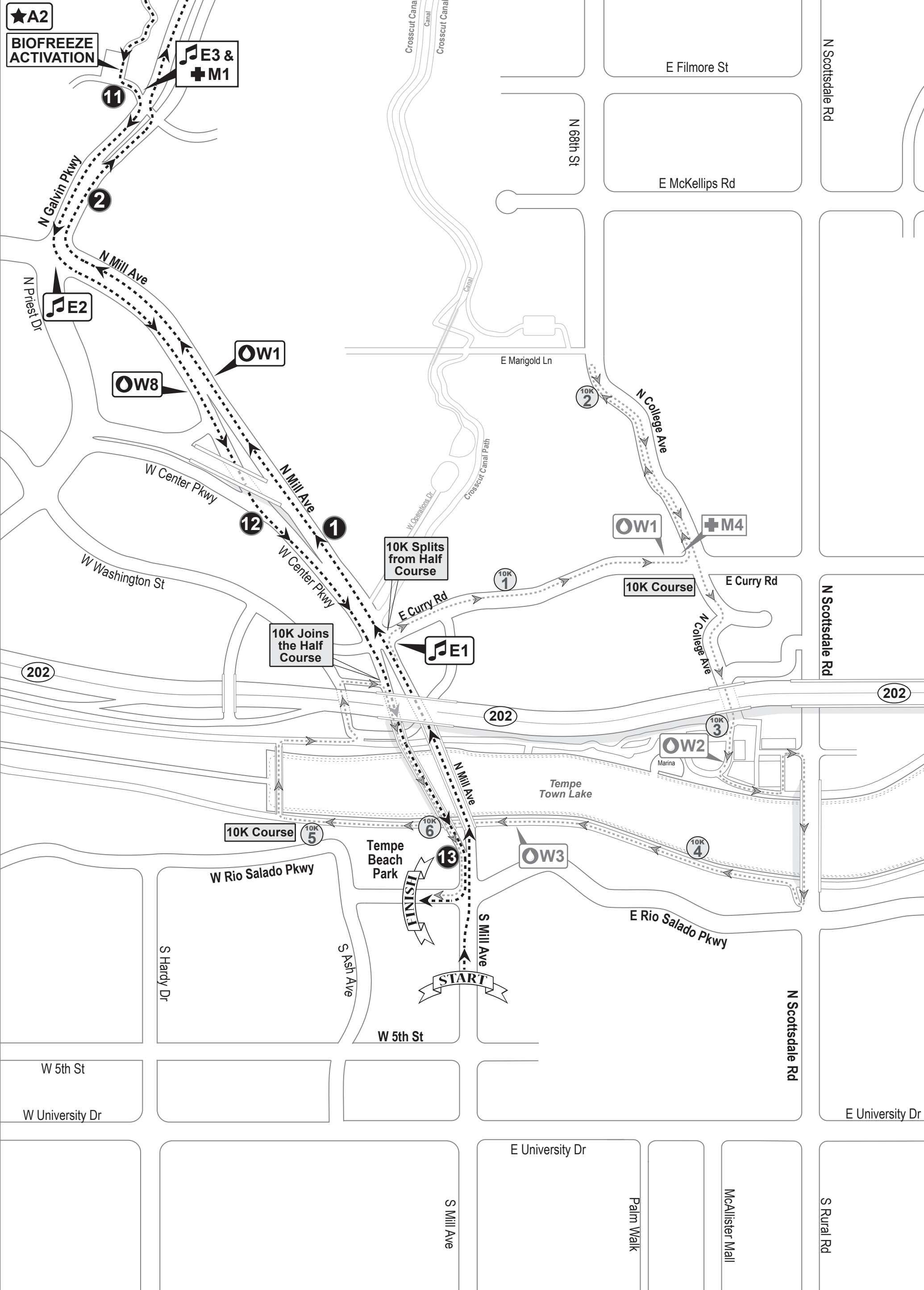
Sunday January 14 2024
Phoenix, Scottsdale
& Tempe

Drawing Dated - 11/21/23
Version 2.0
The HALF MARATHON
& 10K COURSES

LEGEND

- Half Marathon Course
- Half Marathon Mile Markers
- 10K Course
- 10K Mile Markers
- Entertainment Site
- Fluids Station
- Medical Station





R'n'R Arizona '24 Half & 10K Course Elements v2.0

Water Stations						
Station #	Mileage	Separation	Location	Page #	Service Times	Water Sources
Half Marathon						
W1	1.5		N Mill Ave & the Golf Course on the east side by Golf Club parking lot	14	7:20am - 8:30am	Tanker
W2 & G	3.1	1.6	N Galvin Pkwy southbound across from Bontanical Garden exit	32	7:30am - 9:00am	Tanker
W3	4.8	1.7	N Scottsdale Rd northbound south of E Wilshire Ave in center median	38	7:35am - 9:30am	Hydrant
W4 & G	6.5	1.7	N Scottsdale Rd southbound & E 2nd St	45	7:45am - 10:00am	Hydrant
W5 & Gel	7.6	1.1	N Scottsdale Rd southbound south of E Wilshire Ave in center median	48	7:50am - 10:30am	Hydrant
W6 & G	9.2	1.6	E McDowell west of N Galvin Pkwy on the south side	54	8:00am - 10:50am	Tanker
W7	10.2	1.0	Eliot Ramada Loop east of Karsten Way	55	8:00am - 11:15am	Bottles
W8 & G	11.9	1.7	N Mill Ave & the Golf Course on the west side opposite W1	59	8:10am - 11:40am	Tanker
10K						
W1	1.4		E Curry Rd before N College Ave on the north side	14	7:20am - 8:15am	Bottles
W2	3.1	1.7	Marina parking lot on east side	19	7:25am - 8:45am	Bottles
W3	4.5	1.4	Tempe Town Lake South Band Path east of the Mill Ave Overpasses	22	7:35am - 9:15am	Bottles
G - Gatorade						
Medical Stations						
Station #	Mileage	Separation	Location	Page #	Service Times	Notes
Half Marathon						
M1	2.2 & 11.1	1.9	N Galvin Pkwy & E Papago Pk Rd on the north west corner	31 & 57	7:25am - 11:25am	Double Pass
M2	3.2 & 9.2	1.0 / 1.5	N 64th St & E McDowell Rd on the north west corner	33 & 53	7:30am - 10:50am	Double Pass
M3	4.7 & 7.7	1.5 / 3.0	E Oak St & N Scottsdale Rd on the north west corner	38 & 48	7:35am - 10:30am	Double Pass
10K						
M4	1.5 & 2.6		E Curry Rd & N College Ave on the north west corner	14 & 16	7:20am - 8:45am	Double Pass
Entertainment Sites						
E Stage #	Mileage	Separation	Location	Page #	Playing Times	Notes
E1	0.8 & 12.6	1.3	N Mill Ave & E Curry Rd on the south east corner	13 & 60	7:15am - 11:55am	Double Pass
E2	2.0 & 11.3	1.2 / 0.2	E Van Buren St & N Galvin Pkwy on SE corner in intersection - Mobile Stage	30 & 58	7:20am - 11:30am	Double Pass
E3	2.2 & 11.1	0.2 / 0.8	N Galvin Pkwy & E Papago Park Rd on the north west corner - DJ	31 & 57	7:25am - 11:25am	Double Pass
E4	3.2 & 9.2	1.0 / 1.3	N Galvin Pkwy & E McDowell Rd on the south west corner	33 & 53	7:30am - 10:50am	Double Pass
E5	4.5 & 7.9	1.3 / 0.7	N Scottsdale Rd & E Palm Ln on north west corner in The Rock Church lot	36 & 50	7:35am - 10:30am	Double Pass
E6	5.3 & 7.2	0.8 / 1.0	N Scottsdale Rd & E Thomas Rd on the south west side - Mile of Music	39 & 47	7:40am - 10:15am	Double Pass
E7	6.1 & 6.4	0.8 / 0.3	N Scottsdale Rd & E 1st St in the intersection on the west side	42 & 44	7:45am - 10:00am	Double Pass
E8	10.3	1.1	Eliot Ramada Loop at the Ramada on the south side	56	8:05am - 11:15am	
Activation Sites						
A Site #	Mileage		Location	Page #	Service Times	Notes
A1	6.3		Photo Op at Scotty Cowboy - N Scottsdale Rd & Main St on NE corner	44	8:00am - 10:15am	
A2	11.0		BioFreeeze Activation - Papago Park parking lot	57	8:05am - 11:25am	
Saturday 5K Course Elements						
Site #	5K Mileage		Location	5K Page #	Service Times	Notes
E1 - 5K	0.9		N 7th Ave & W McKinley St in the roadway on the east side by Bluffs - DJ	6	8:05am - 8:30am	DJ
W 5K	1.6		Tempe Town Lake Marina Parking lot on the north side	8	8:05am - 9:10am	Water Station
E2 - 5K	2.0		Tempe Town Lake North Bank Bike Path at North Linear Park boat ramp	10	8:10am - 9:35am	Band
E3 - 5K	2.9		Southbound N Mill Ave on the bridge	11	8:10am - 9:40am	Band
A1 - 5K	2.9		Southbound N Mill Ave on the bridge	11	8:10am - 9:40am	Activation



Sunday January 14 2024

Half Marathon & 10K Course Diagrams

7:15am // Half Marathon & 10K Race Start

MAP LEGEND

 **E** Entertainment Site

1/2 Half Marathon Mileage
First Runner - Last Runner


 **1** Mile Marker

 **OW** Water Station

 Runner Direction

 **10K 5** 10K Mile Marker

 **M** Medical Station

 **H** Hydrant

 **Portable Toilets**
(with Door Direction)

 **A** Activation Site

 Traffic Access
Lanes



Rock 'n' Roll **ARIZONA**

Half & 10K Course Overview

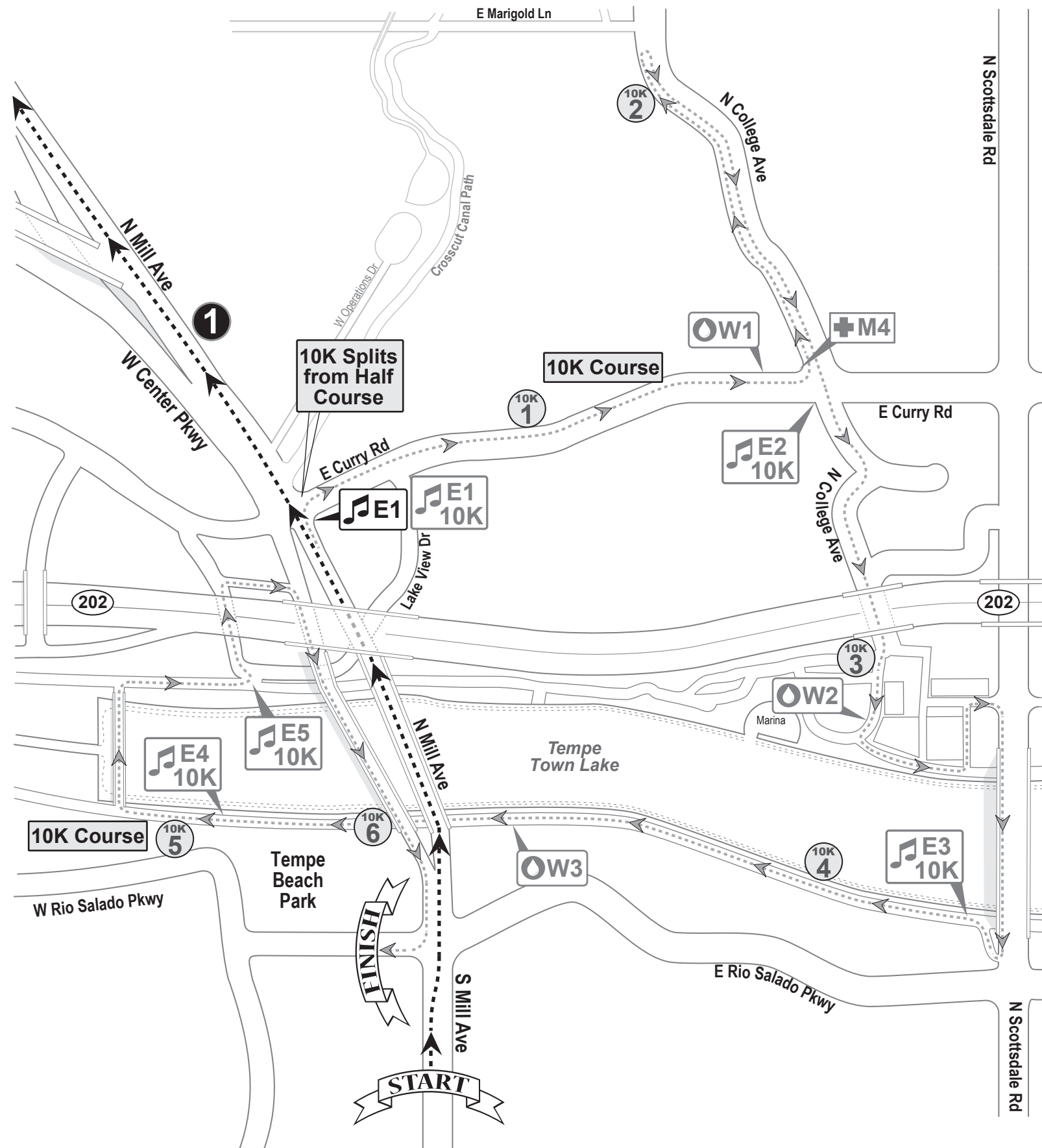


1/2

10K

The Start - Mile 1.3
7:15am - 8:18am

The Start - The Finish
7:15am - 9:45am



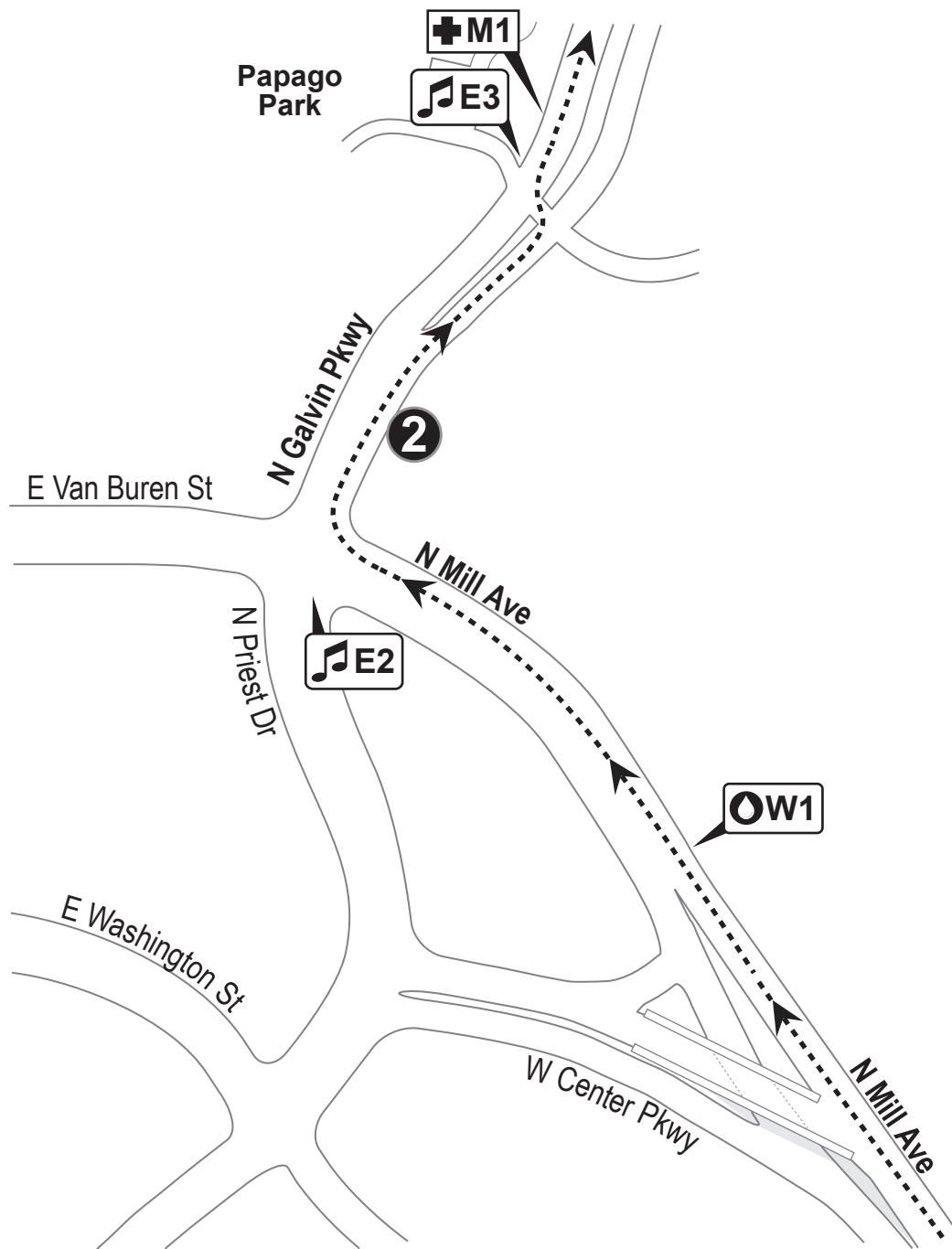


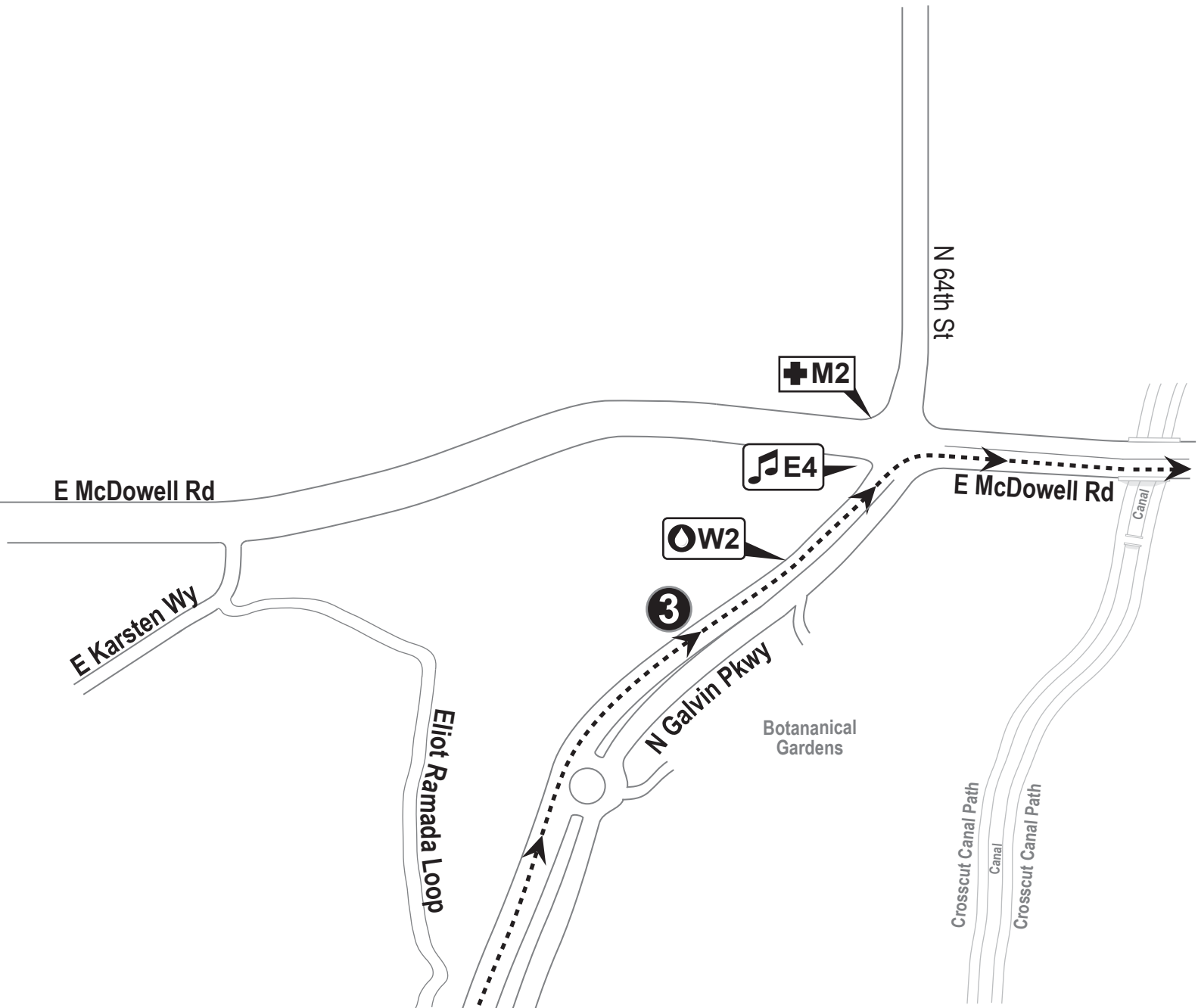
Half Marathon Course Overview



1/2

Mile 1.3 - Mile 2.3
7:21am - 8:37am







Half Marathon Course Overview



1/2

Mile 3.4 - Mile 5.1
7:31am - 9:28am





Rock 'n' Roll **ARIZONA**

Half Marathon Course Overview



1/2

Mile 5.1 - Mile 7.3
7:40am - 10:08am





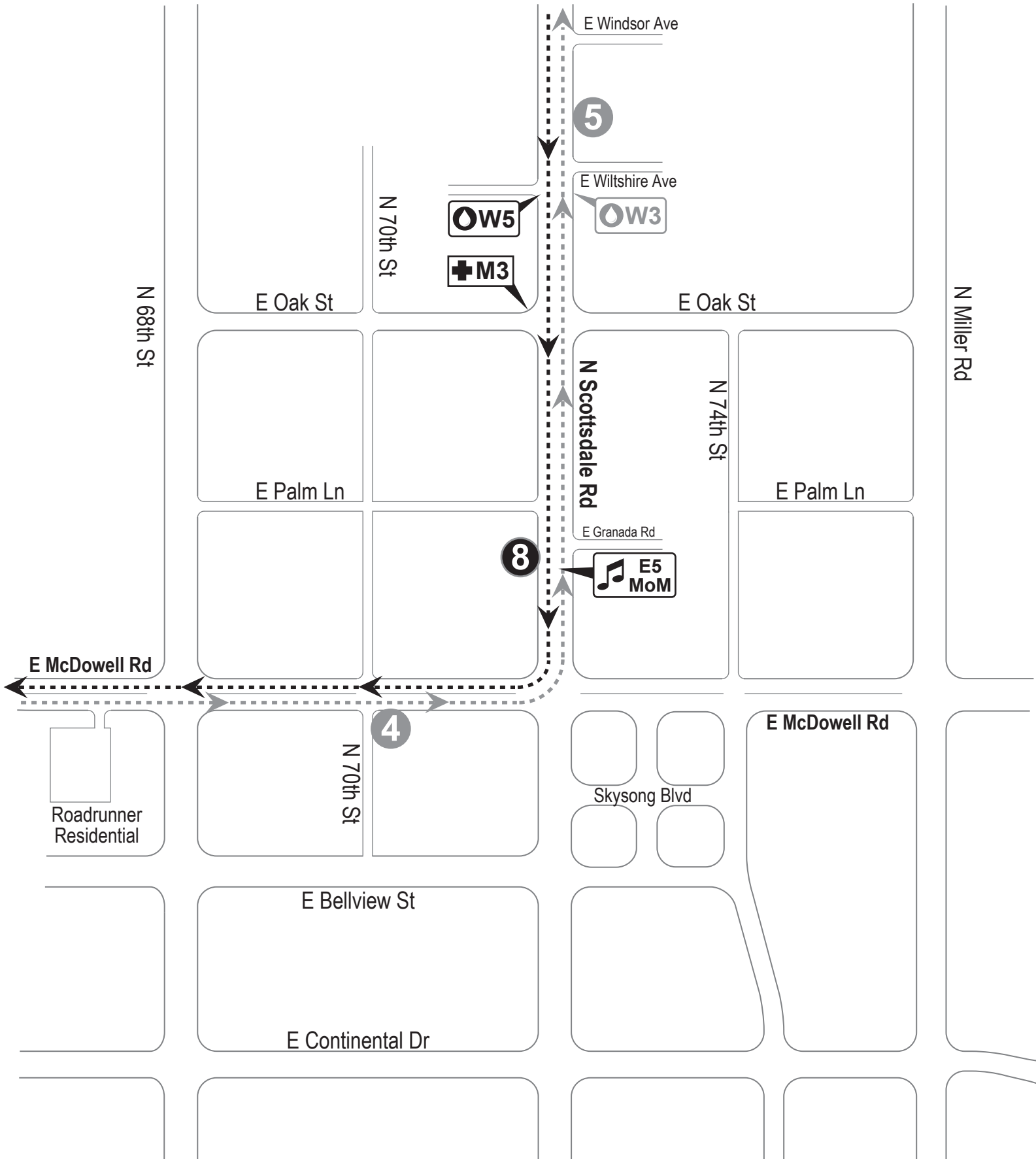
Rock 'n' Roll **ARIZONA**

Half Marathon Course Overview



1/2

Mile 7.3 - Mile 8.8
7:50am - 10:36am





Rock 'n' Roll **ARIZONA**

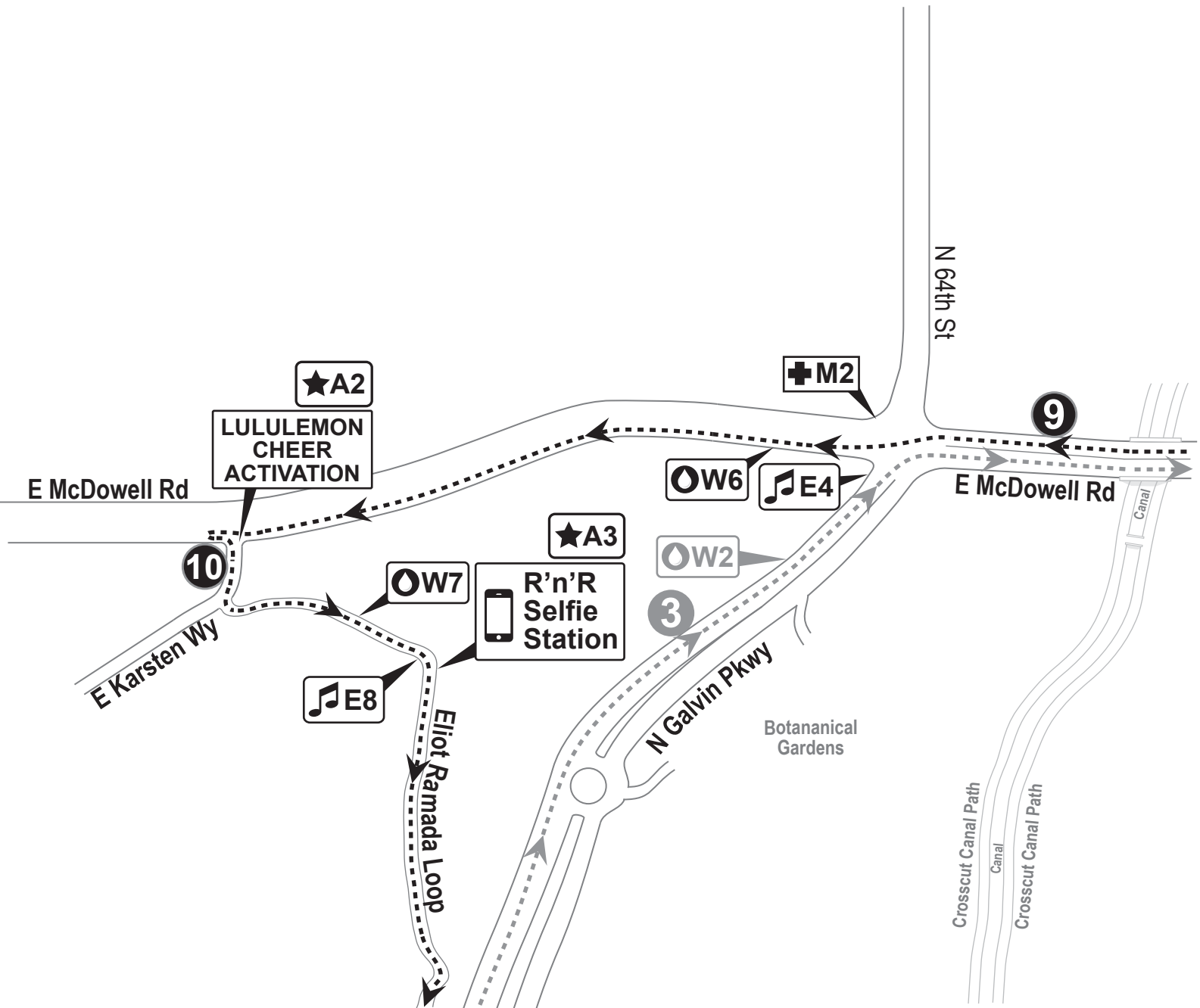
Half Marathon Course Overview



1/2

Mile 8.8 - Mile 10.8

7:58am - 11:13am



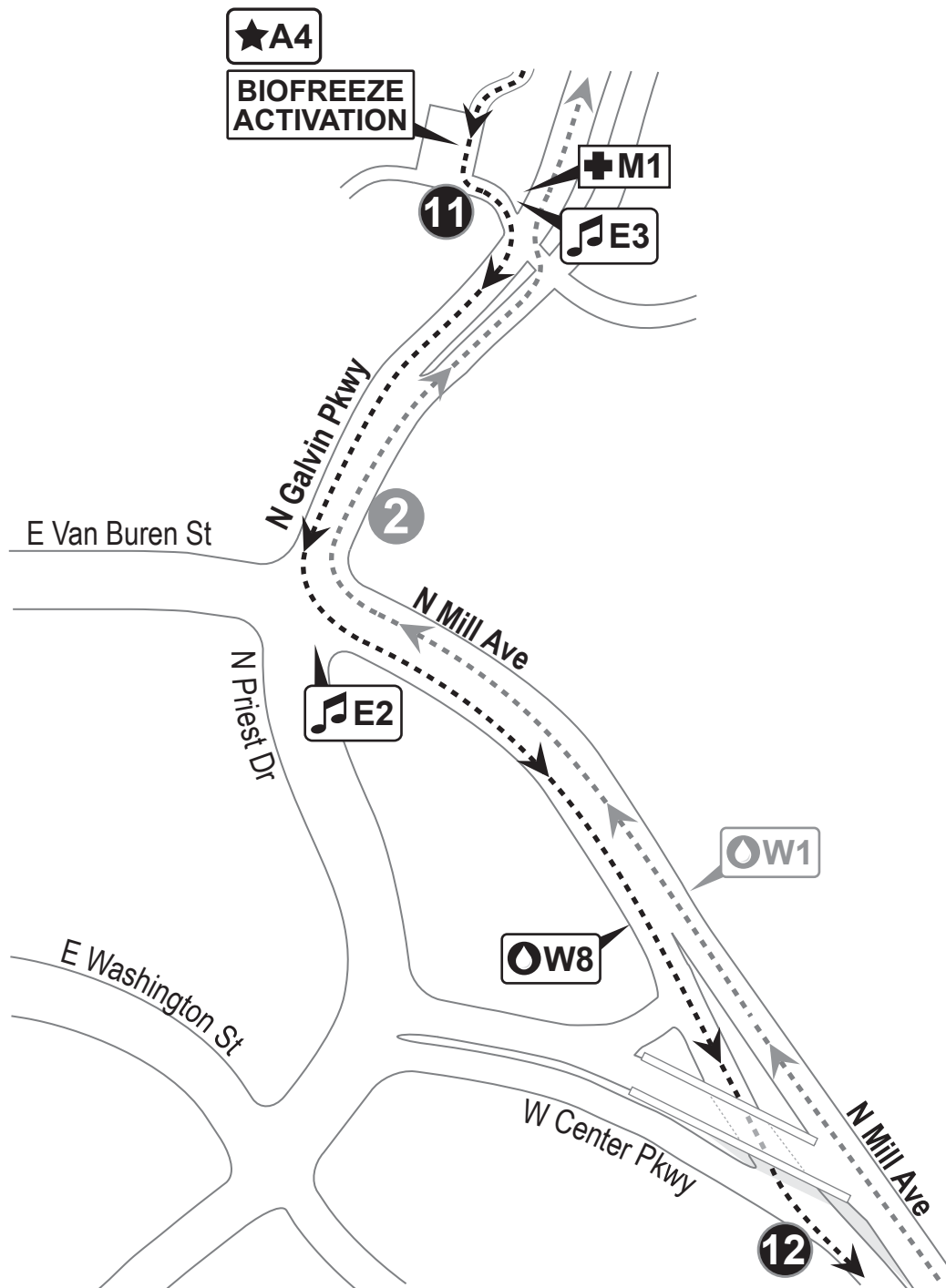


Half Marathon Course Overview



1/2

Mile 10.8 - Mile 11.9
8:08am - 11:33am





Half & 10K Course Overview



1/2

10K

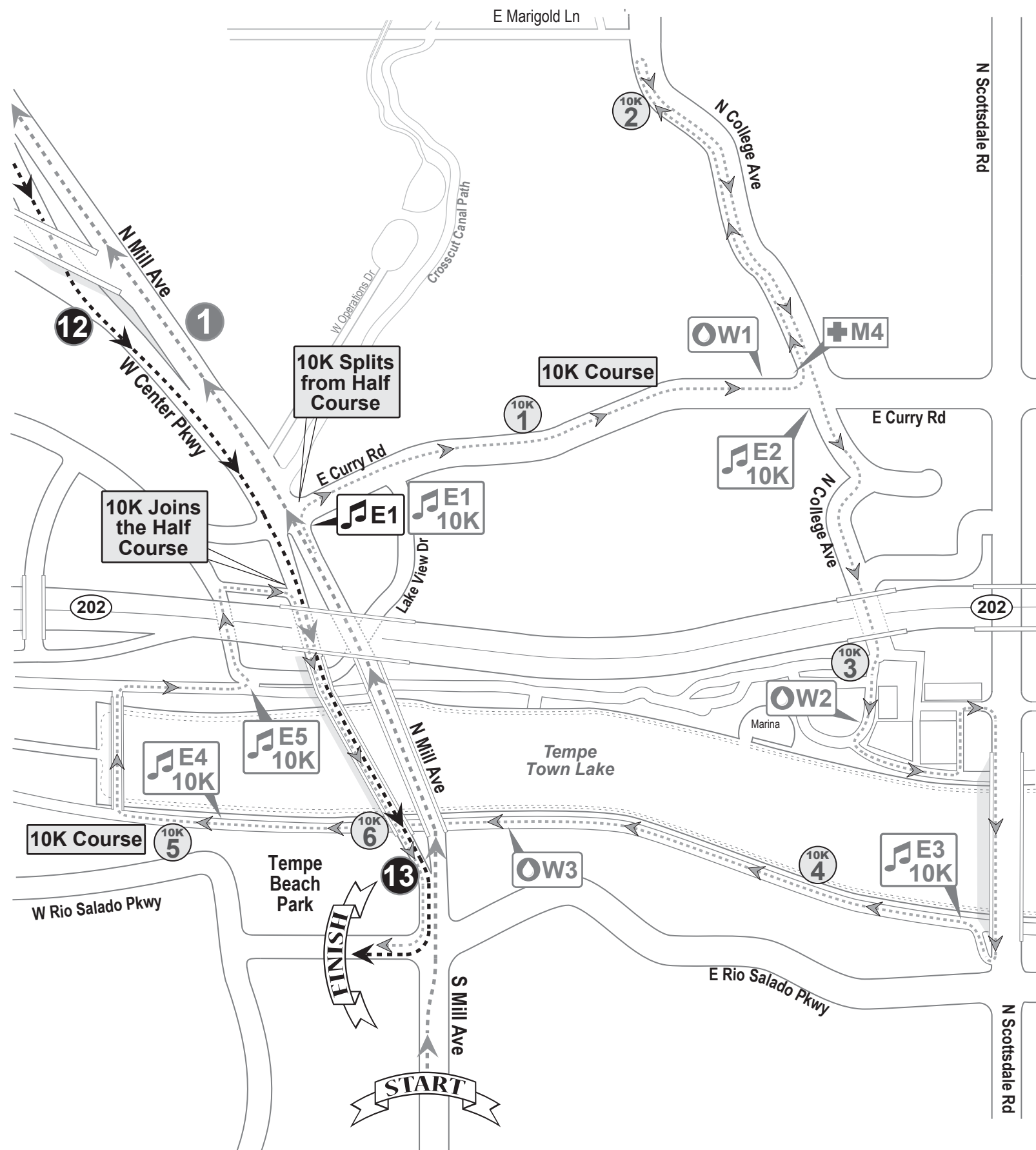
Mile 11.9 - The Finish

8:13am - 11:55am

8:13am - 11:55am

The Start - The Finish
7:15am - 9:45am

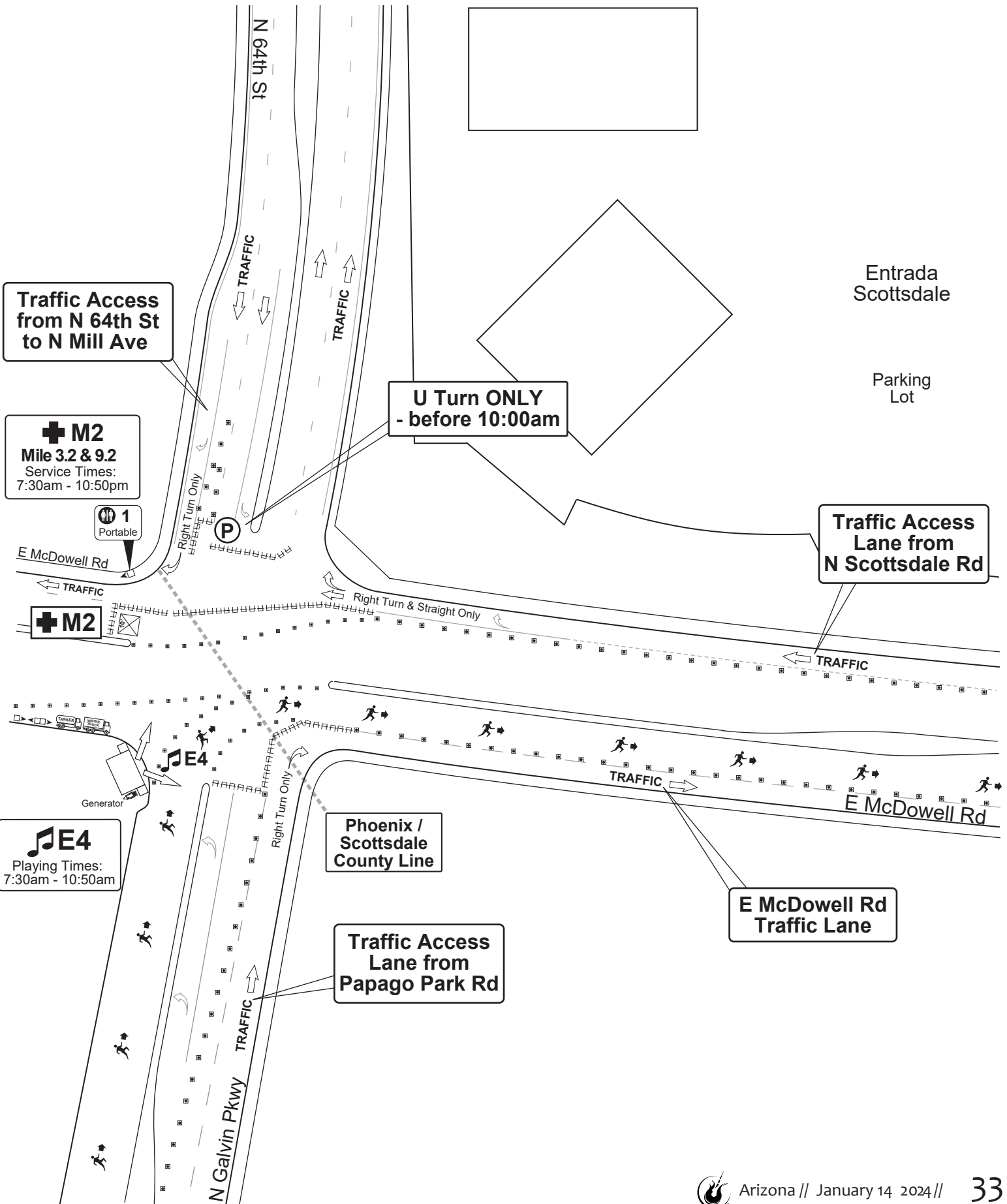
7:15am - 9:45am





1/2

Mile 3.2
7:31am - 8:53am



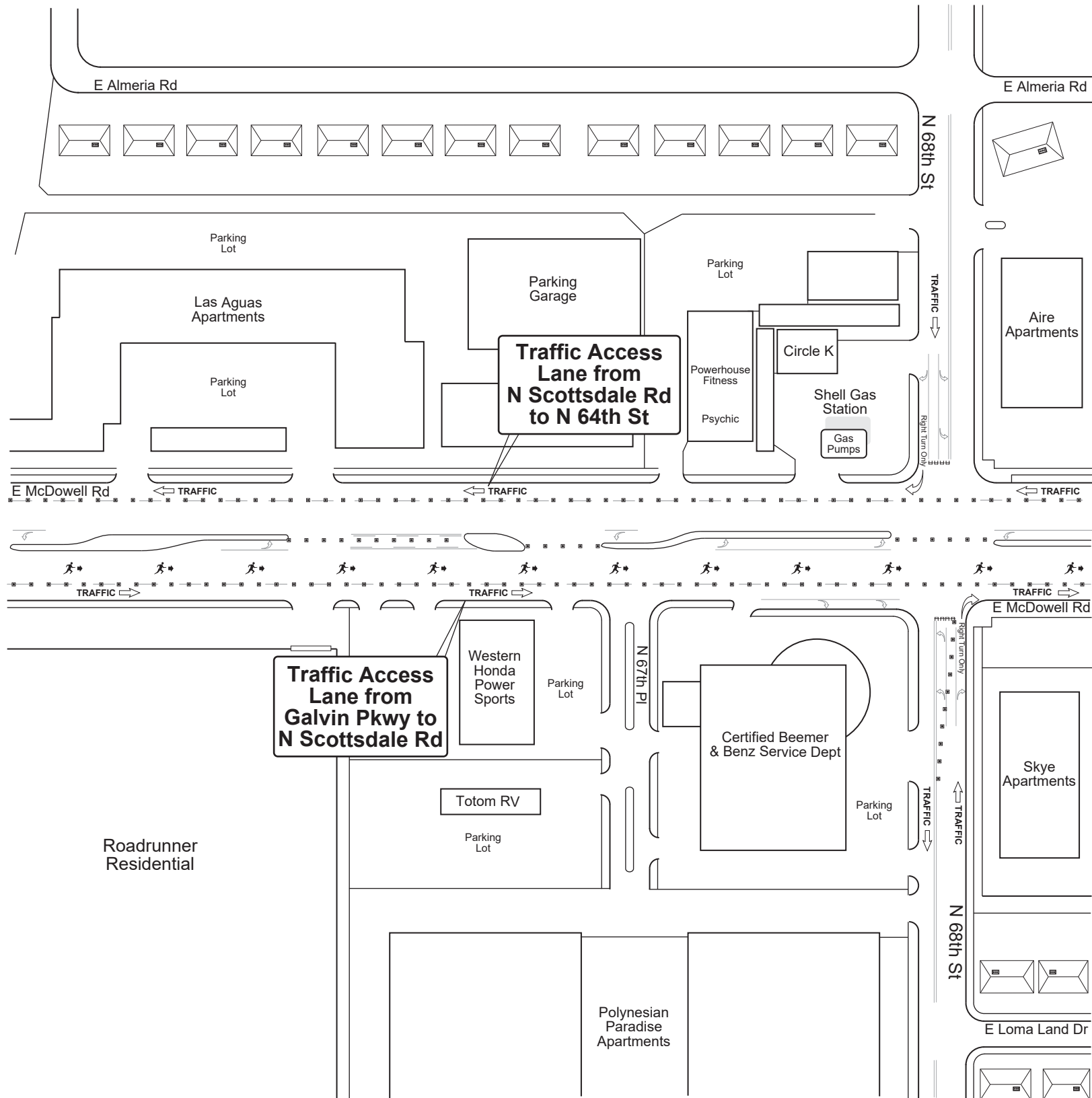
Rock 'n' Roll **ARIZONA**

Half Marathon Course



1/2

Mile 3.6
7:32am - 9:01am





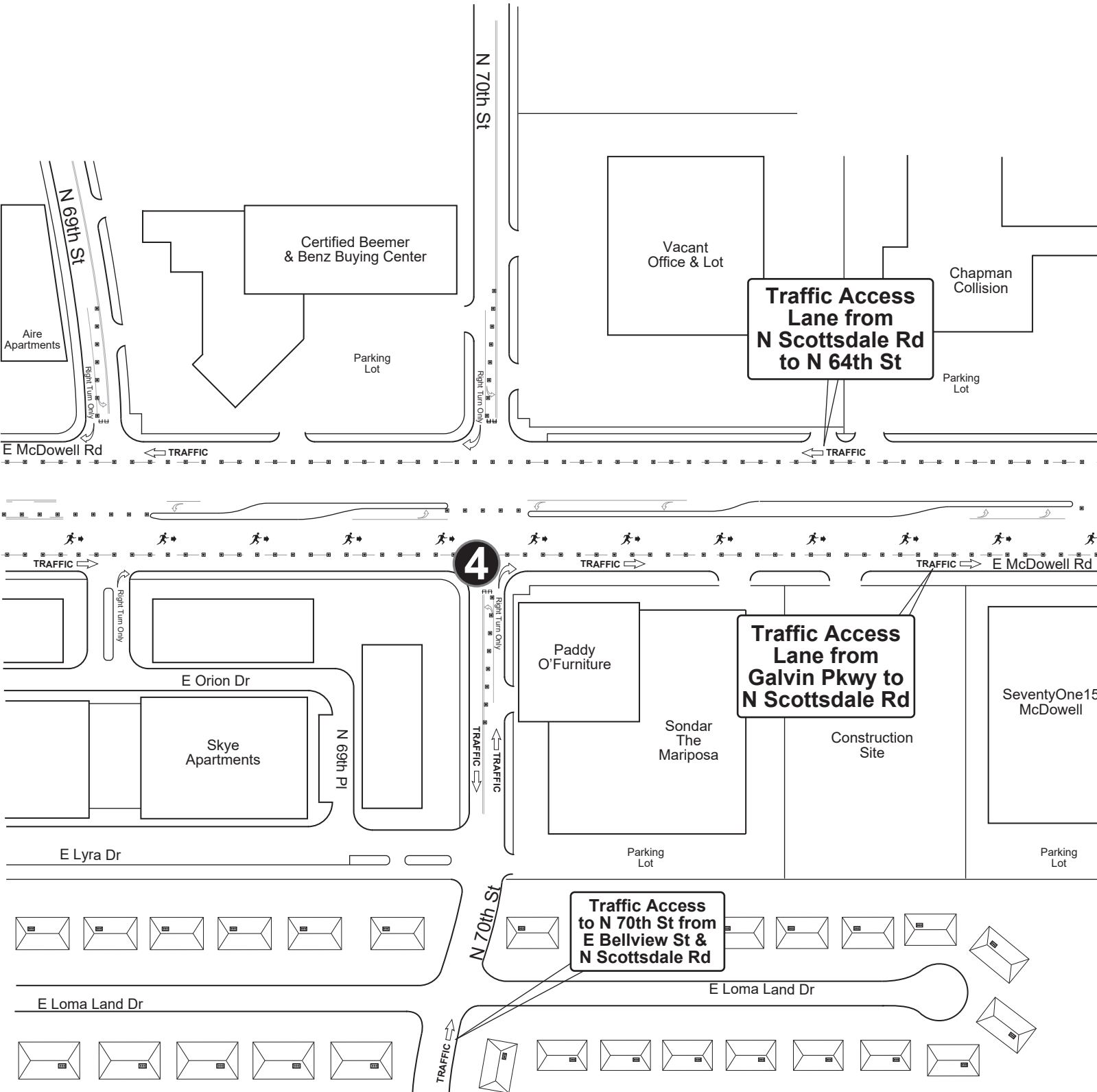
Rock 'n' Roll **ARIZONA**

Half Marathon Course



1/2

Mile 4.0
7:34am - 9:08am





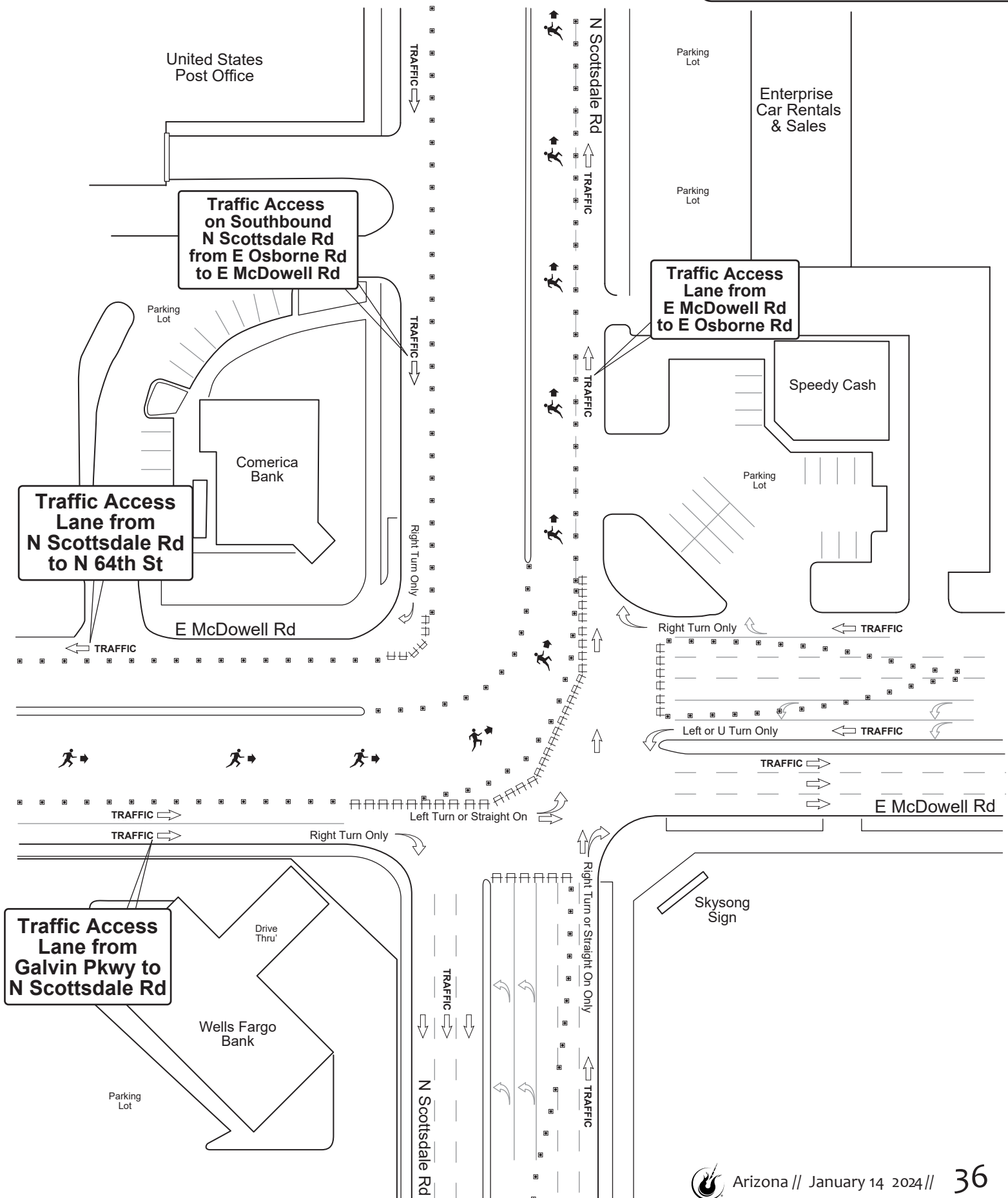
Rock 'n' Roll **ARIZONA**

Half Marathon Course



1/2

Mile 4.2
7:35am - 9:12am





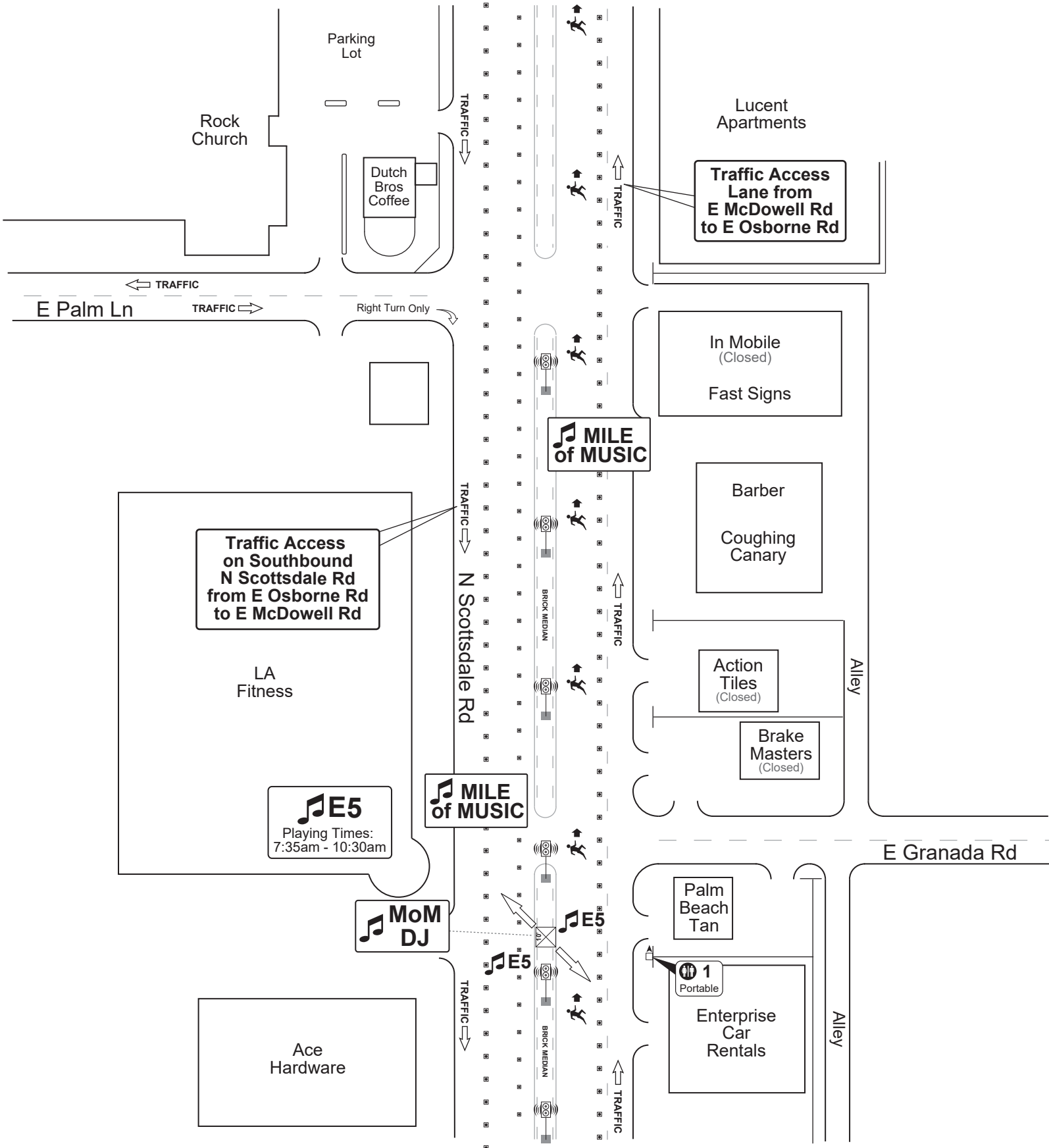
Rock 'n' Roll ARIZONA

Half Marathon Course



1/2

Mile 4.3 - Mile 4.5
7:36am - 9:17am





Rock 'n' Roll ARIZONA

Half Marathon Course

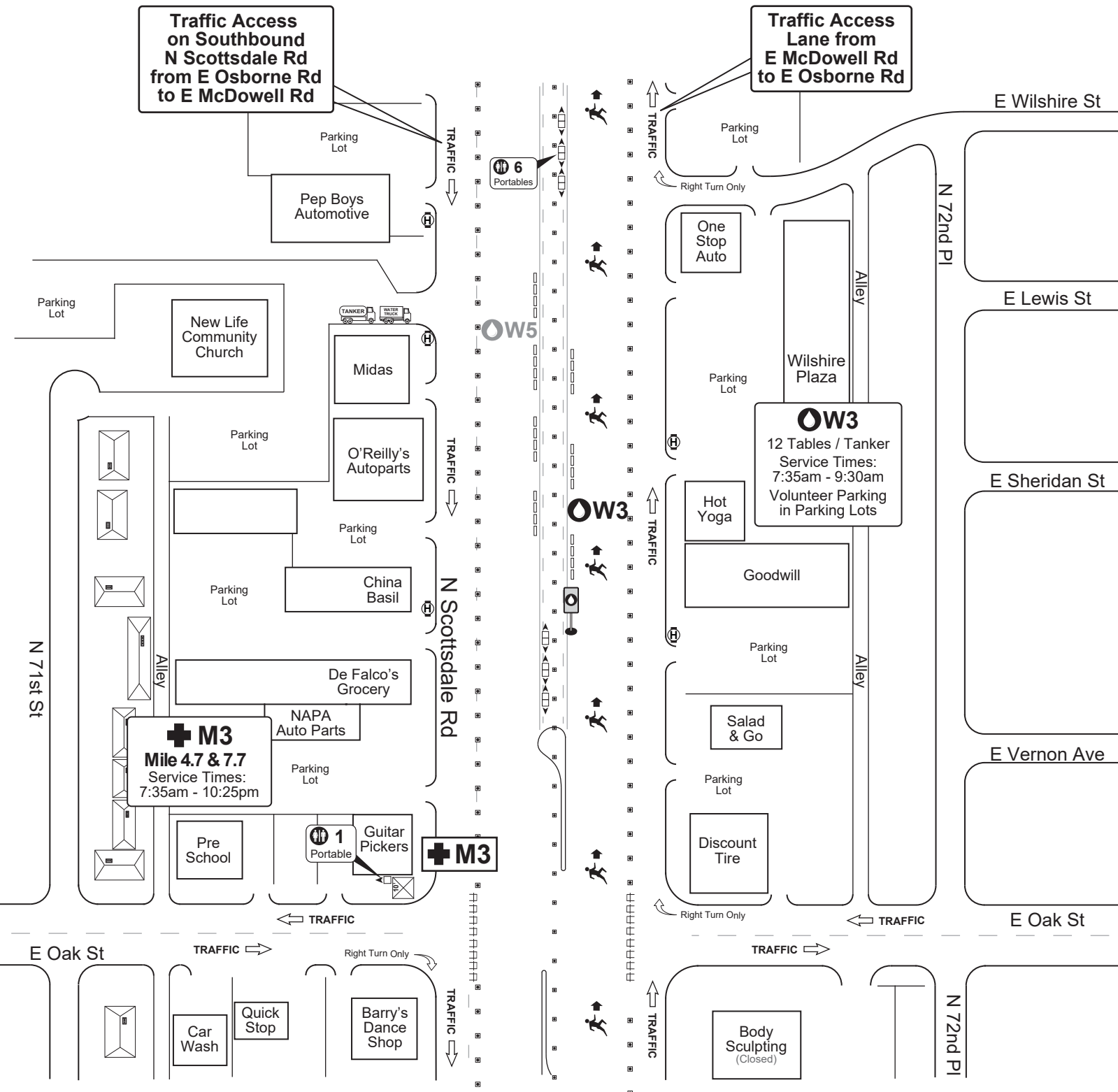


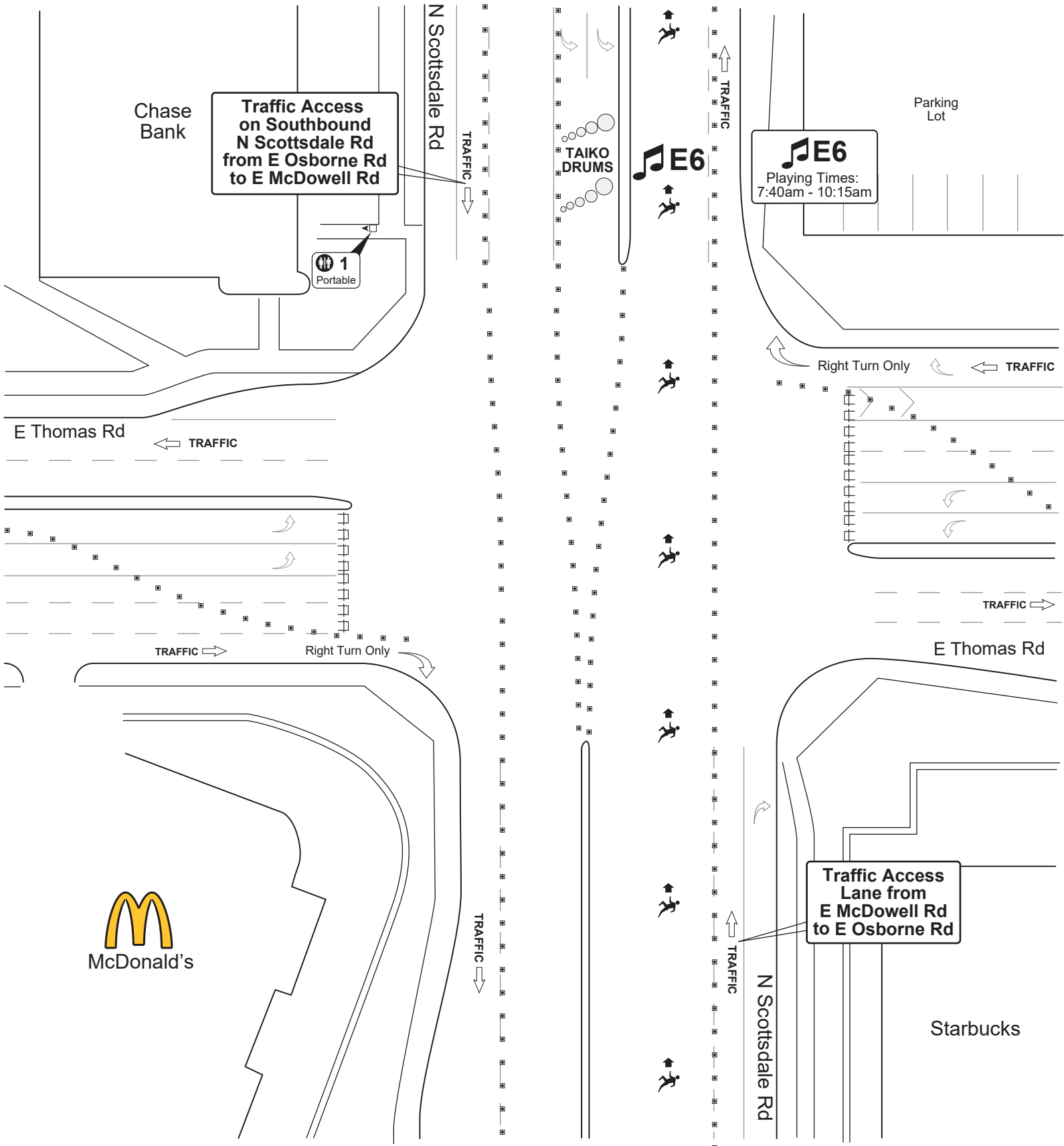
1/2

Mile 4.7 - Mile 4.9
7:38am - 9:24am

**Traffic Access
on Southbound
N Scottsdale Rd
from E Osborne Rd
to E McDowell Rd**

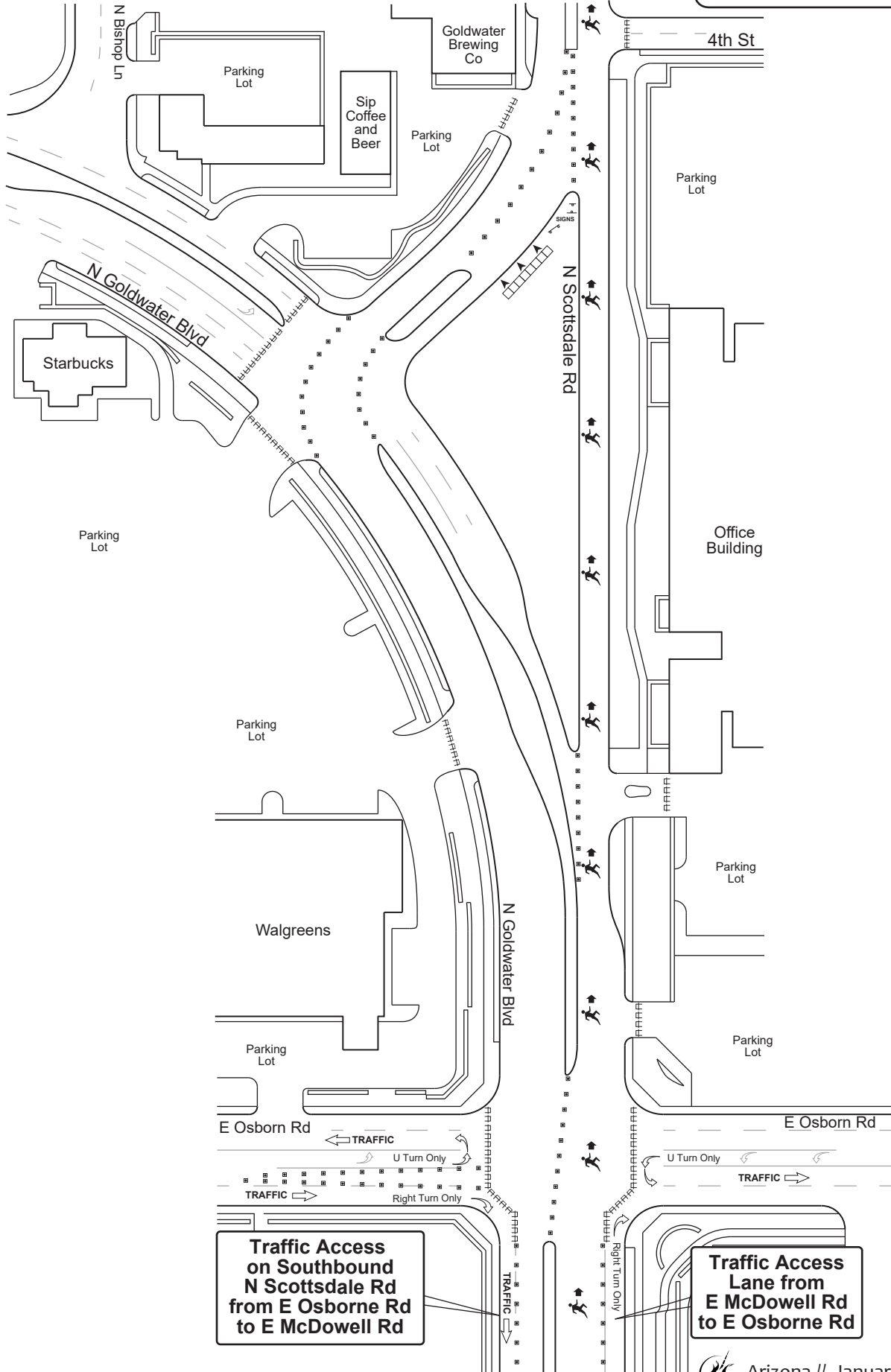
**Traffic Access
Lane from
E McDowell Rd
to E Osborne Rd**







Half Marathon Course



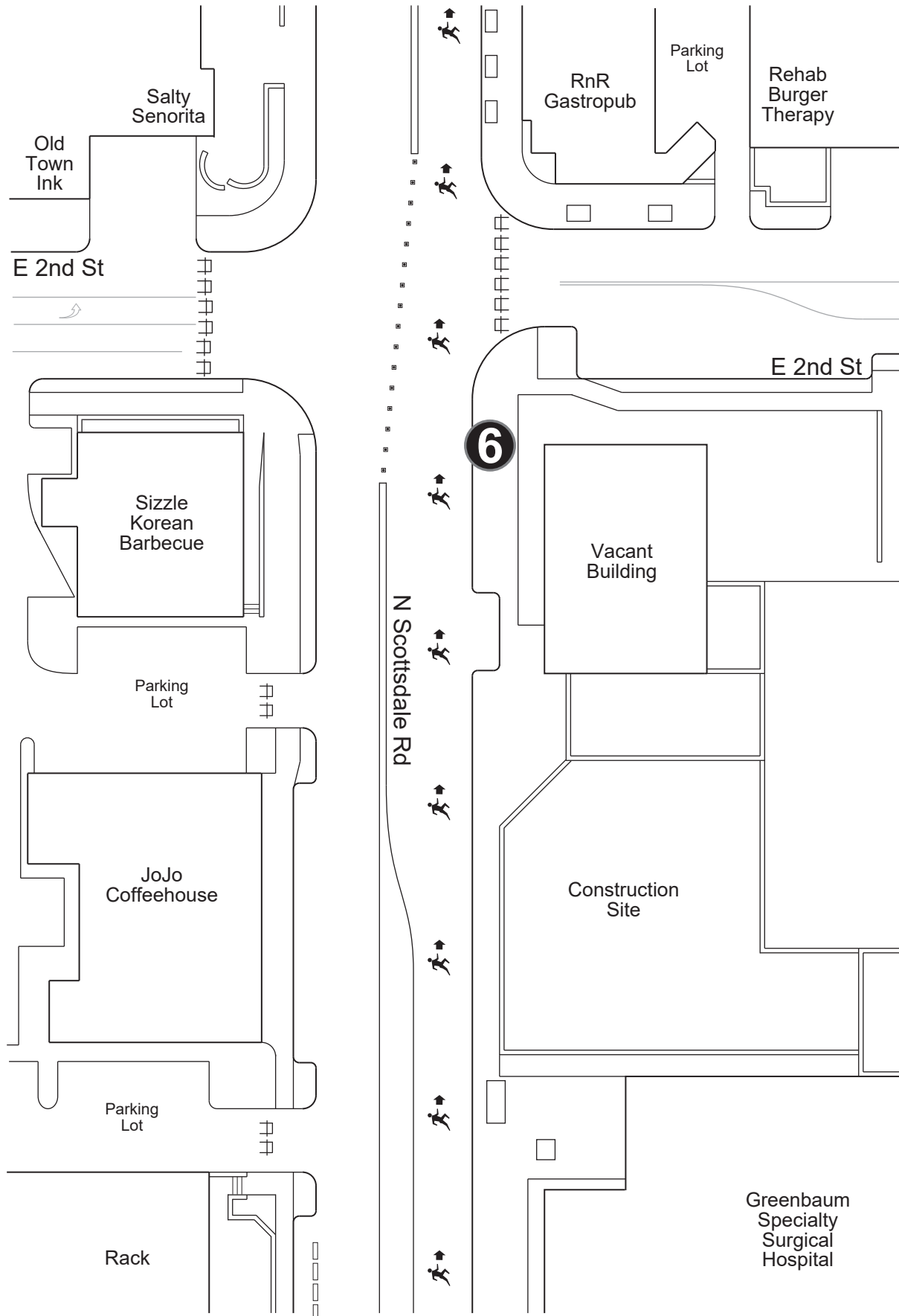


Half Marathon Course



1/2

Mile 6.0
7:44am - 9:45am





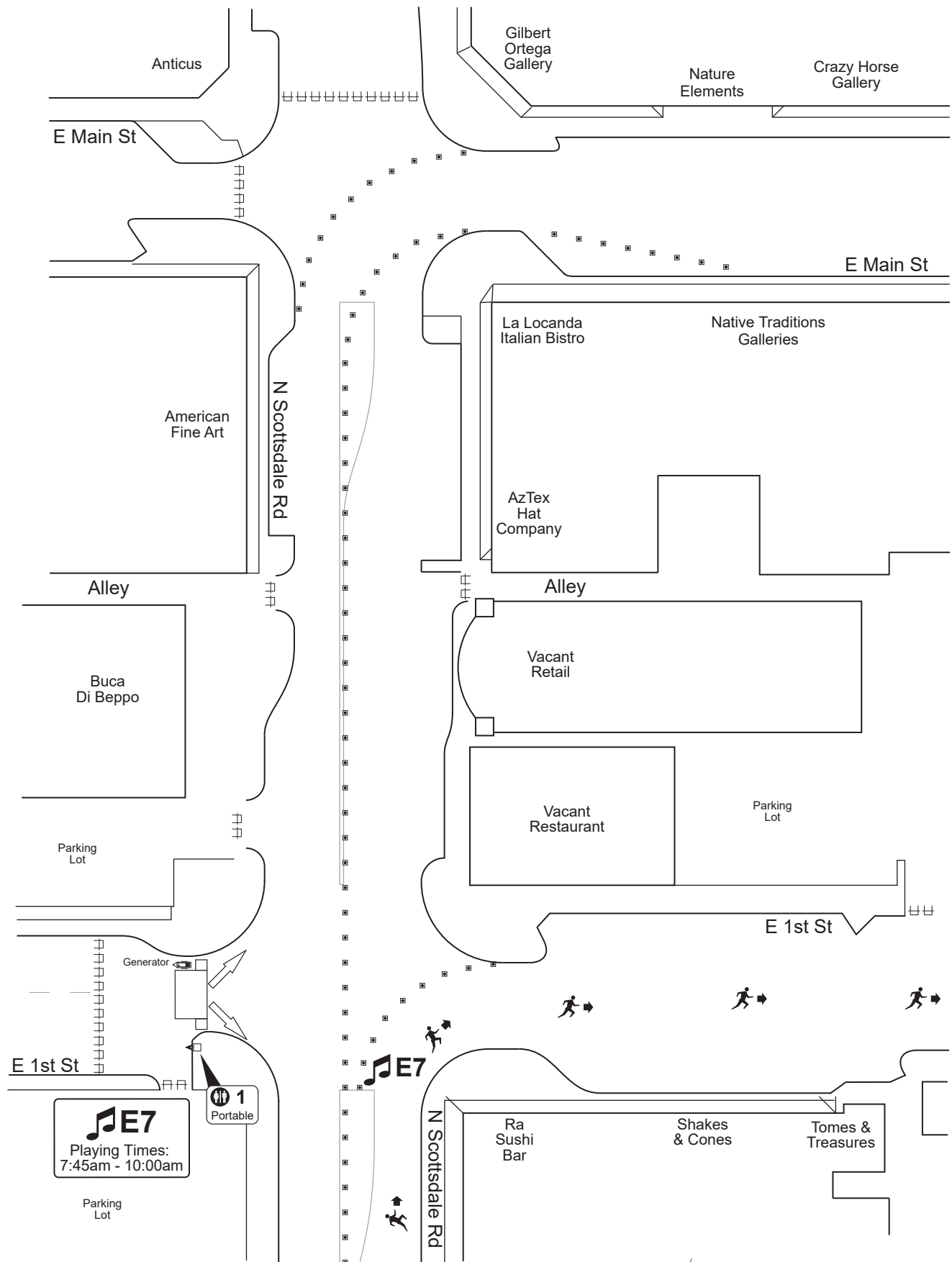
Rock 'n' Roll **ARIZONA**

Half Marathon Course



1/2

Mile 6.1
7:44am - 9:46am



Arizona // January 14 2024 //



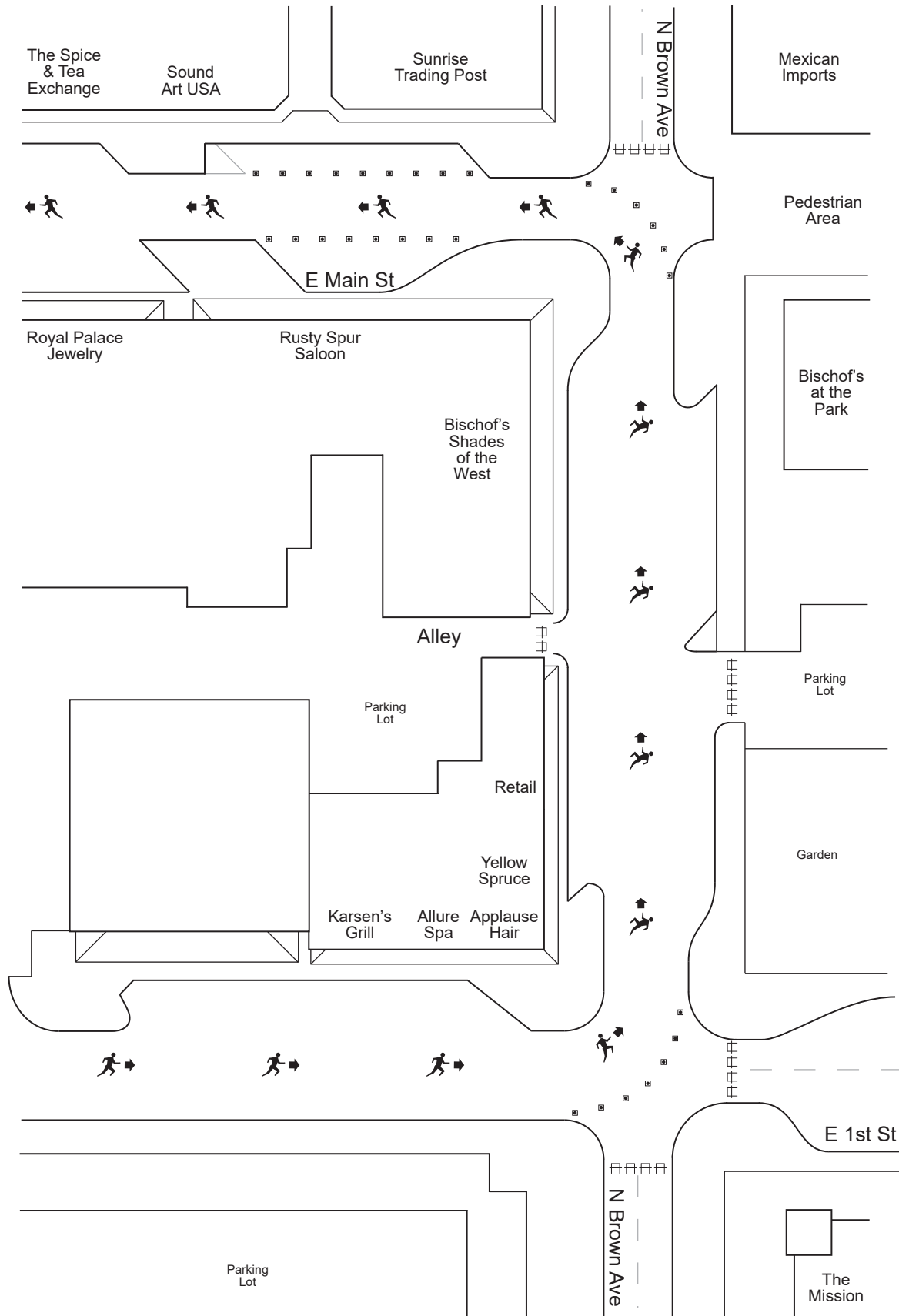
Rock 'n' Roll **ARIZONA**

Half Marathon Course



1/2

Mile 6.1 - Mile 6.2
7:44am - 9:48am



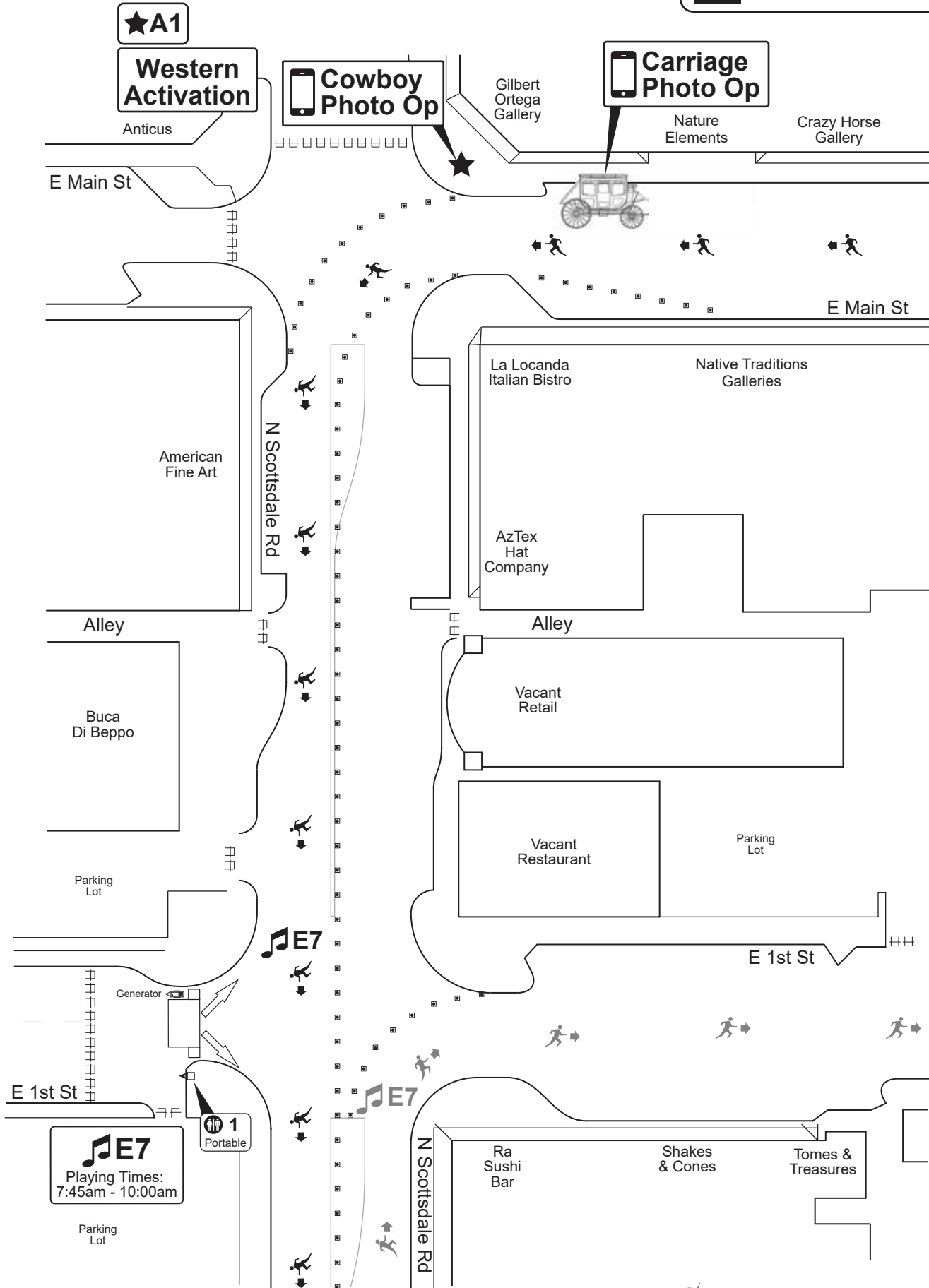


Half Marathon Course



1/2

Mile 6.3 - Mile 6.4
7:45am - 9:52am



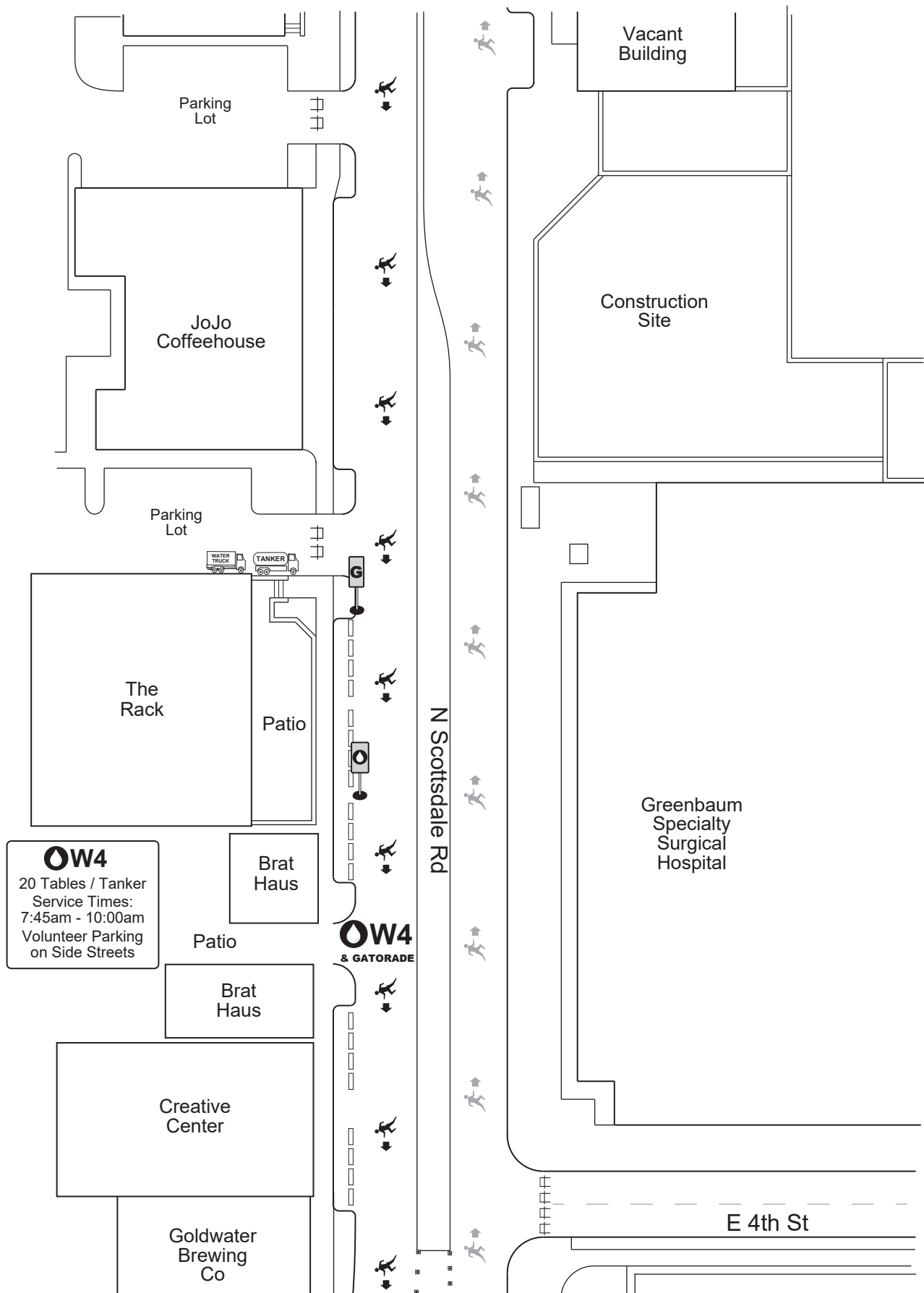


Half Marathon Course



1/2

Mile 6.5
7:46am - 9:54am



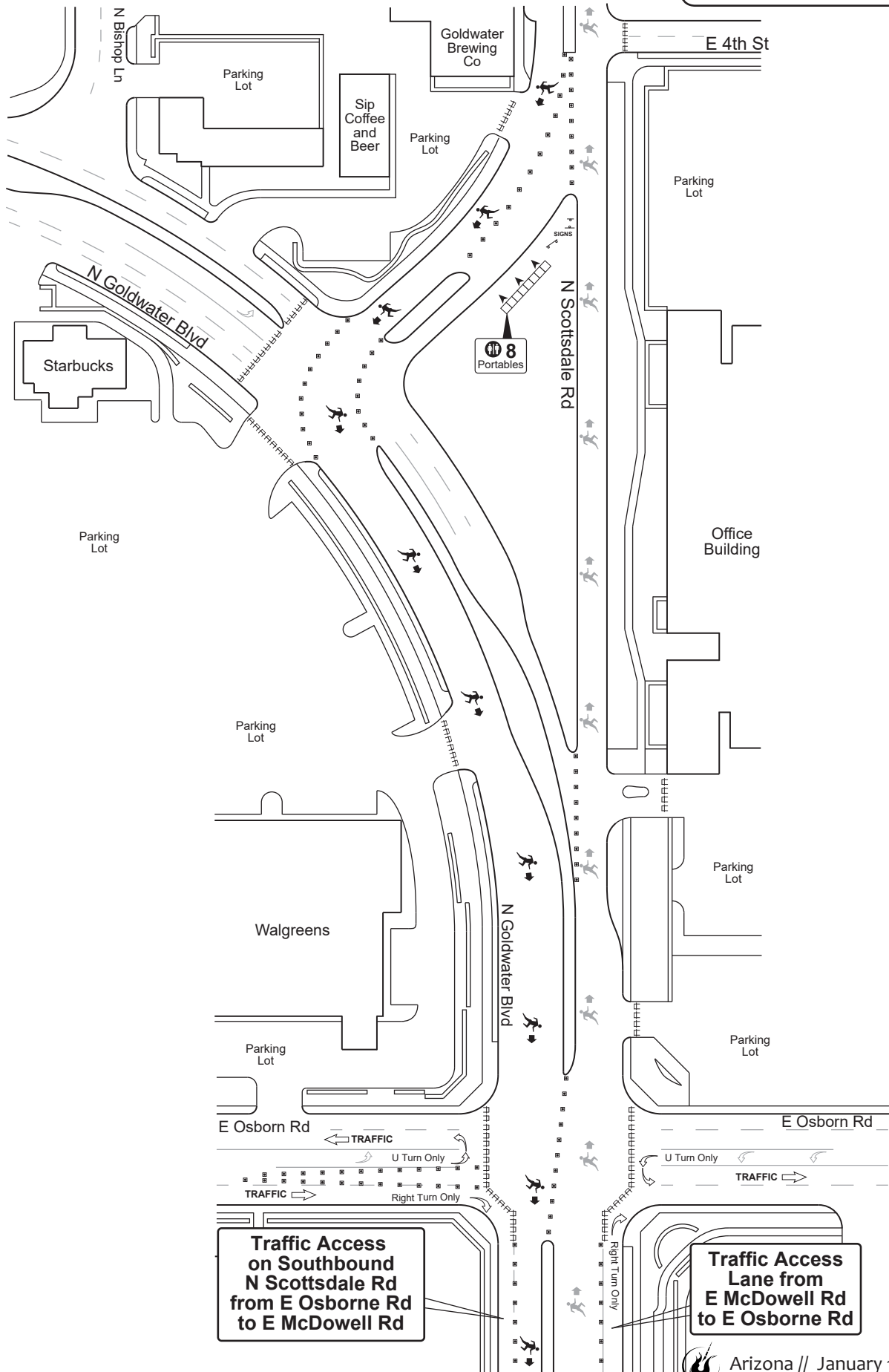


Half Marathon Course




1/2

Mile 6.6 - Mile 6.7
7:47am - 9:57am



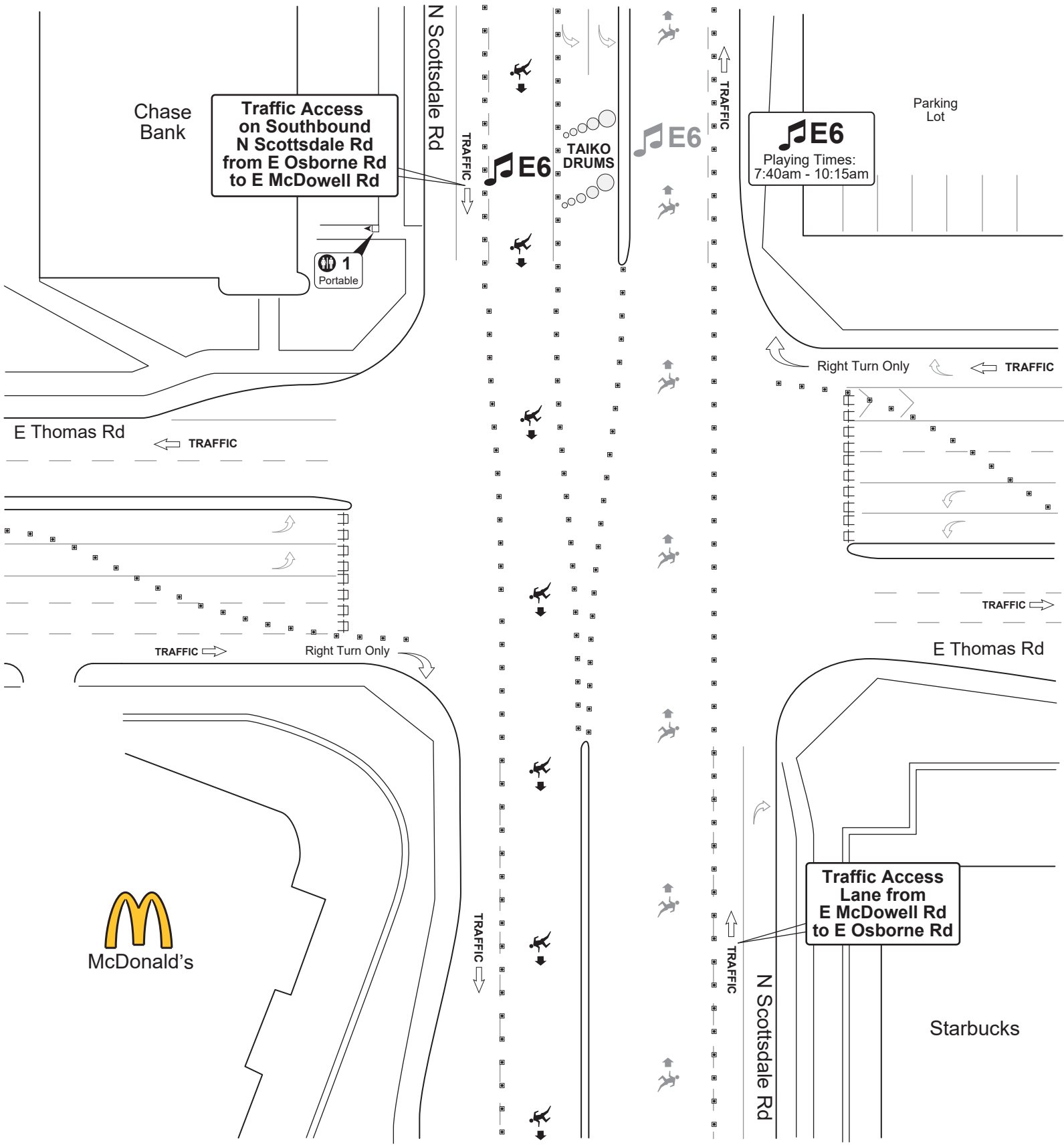
Rock 'n' Roll **ARIZONA**

Half Marathon Course

**N**

1/2

Mile 7.2
7:50am - 10:07am





Rock 'n' Roll ARIZONA

Half Marathon Course



1/2

Mile 7.5 - Mile 7.7
7:51am - 10:16am

**Traffic Access
on Southbound
N Scottsdale Rd
from E Osborne Rd
to E McDowell Rd**

**Traffic Access
Lane from
E McDowell Rd
to E Osborne Rd**

OW5

16 Tables / Tanker
Service Times:
7:50am - 10:30am
Volunteer Parking
in Parking Lots

Pep Boys
Automotive

New Life
Community
Church

TANKER WATER TRUCK

Midas

O'Reilly's
Autoparts

China
Basil

De Falco's
Grocery

NAPA
Auto Parts

+ M3

Mile 4.7 & 7.7
Service Times:
7:35am - 10:30pm

Pre
School

1
Portable
Guitar
Pickers

+ M3

N 71st St

N Scottsdale Rd

N 72nd Pl

E Wilshire St

E Lewis St

E Sheridan St

E Vernon Ave

E Oak St

N 72nd Pl

Body
Sculpting
(Closed)

E Oak St

TRAFFIC →

Right Turn Only

Car
Wash

Quick
Stop

Barry's
Dance
Shop

TRAFFIC →

TRAFFIC →

TRAFFIC →

TRAFFIC →

TRAFFIC →

TRAFFIC →

TRAFFIC →

Right Turn Only

Parking
Lot

Parking
Lot

Parking
Lot

Parking
Lot

Parking
Lot

Hot
Yoga

Goodwill

Salad
& Go

Discount
Tire

Wilshire
Plaza

One
Stop
Auto

Parking
Lot

OW5

OW3

6
Portables

GEL



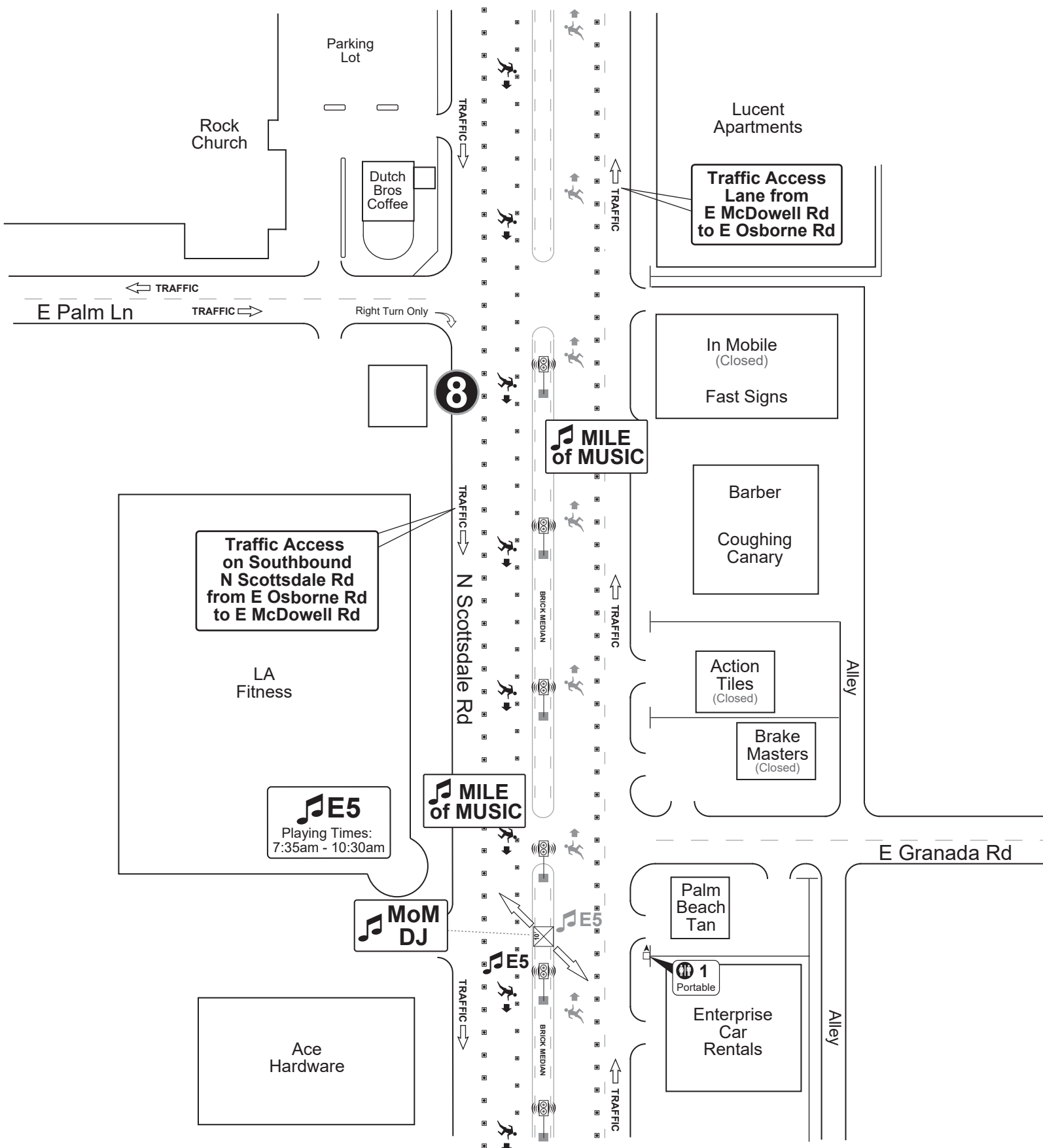


Half Marathon Course



1/2

Mile 8.0
7:54am - 10:21am





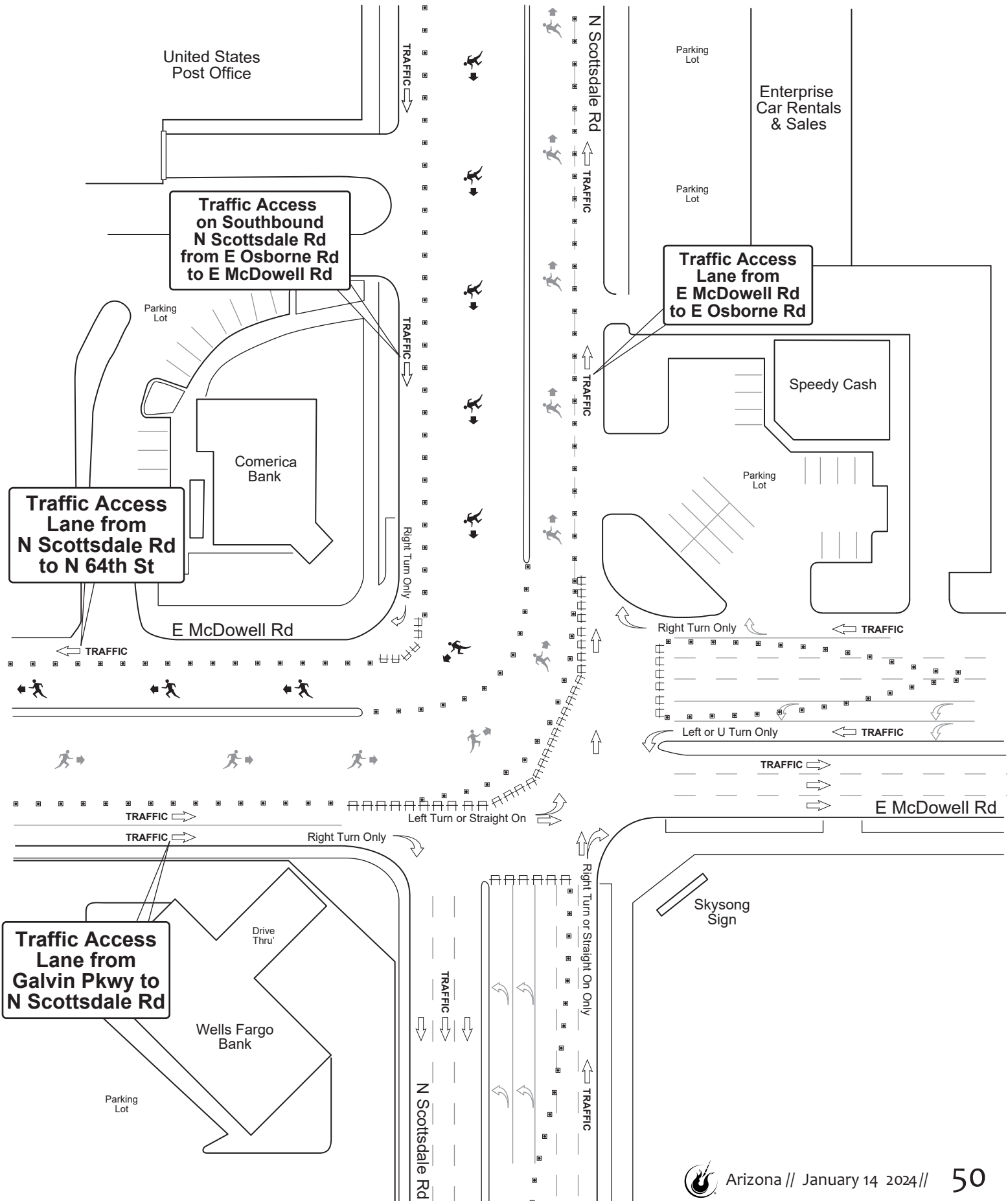
Rock 'n' Roll **ARIZONA**

Half Marathon Course



1/2

Mile 8.1
7:54am - 10:23am



Arizona // January 14, 2024 //



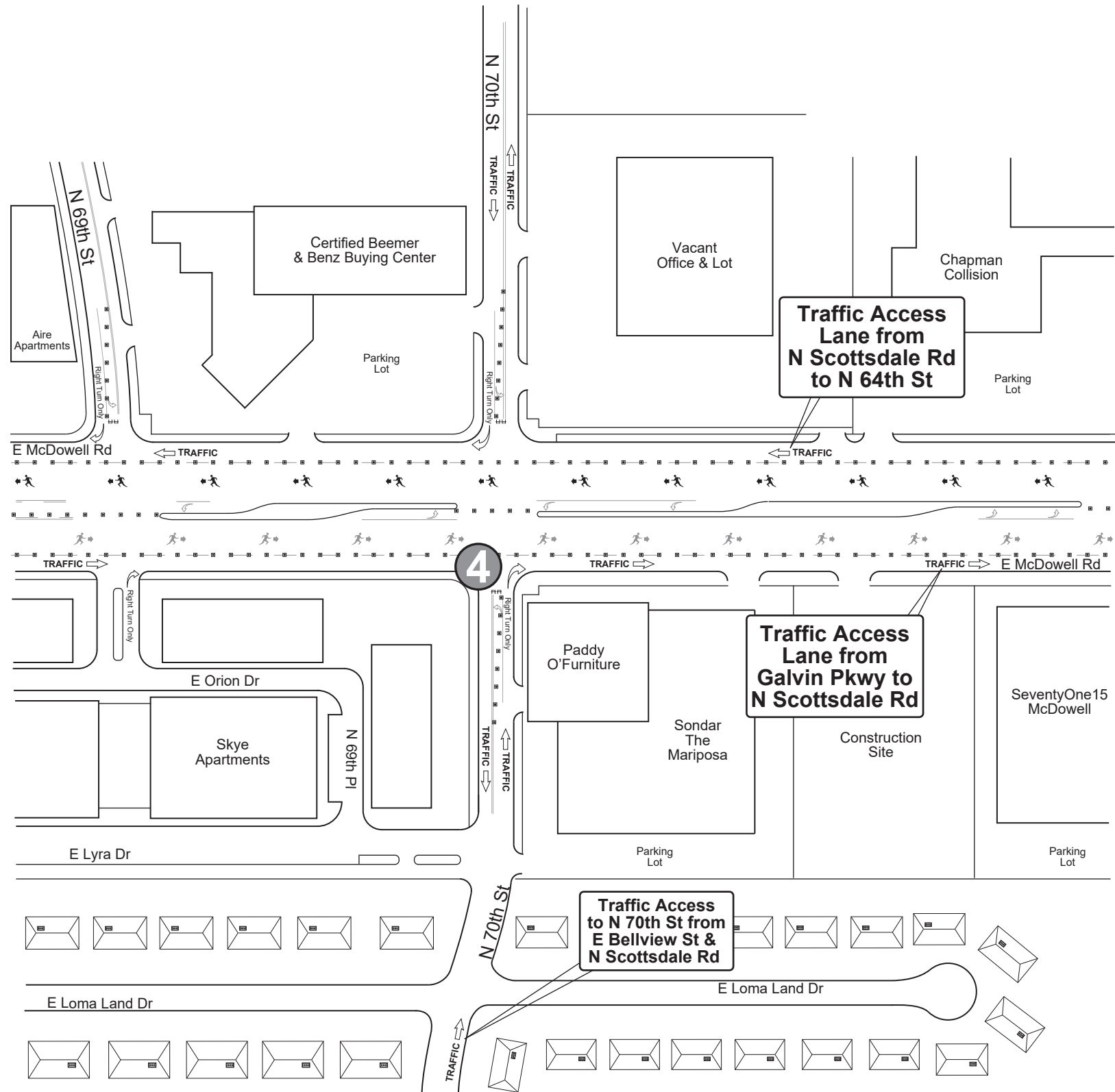
Rock 'n' Roll ARIZONA

Half Marathon Course



1/2

Mile 8.2
7:55am - 10:25am





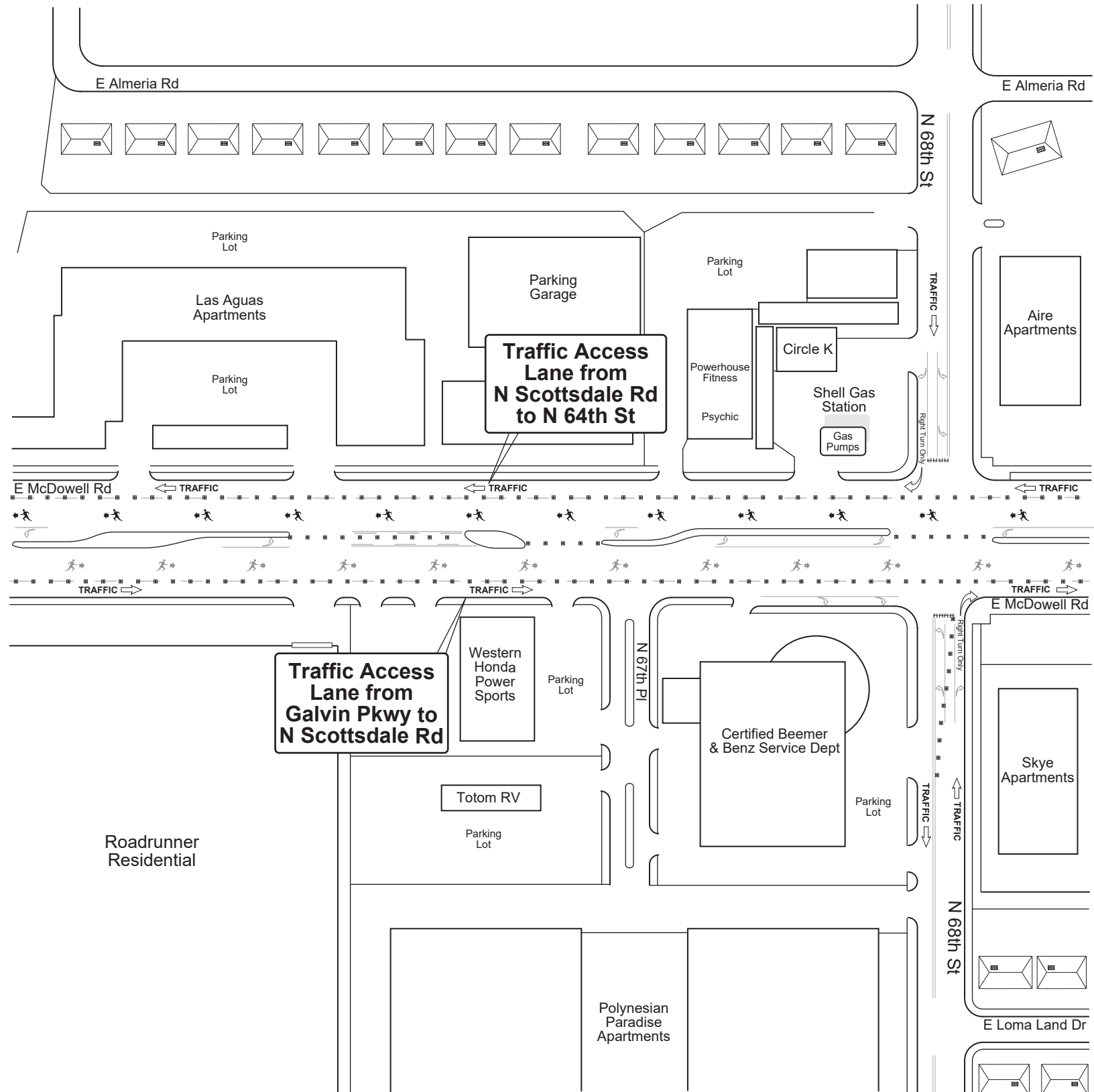
Rock 'n' Roll **ARIZONA**

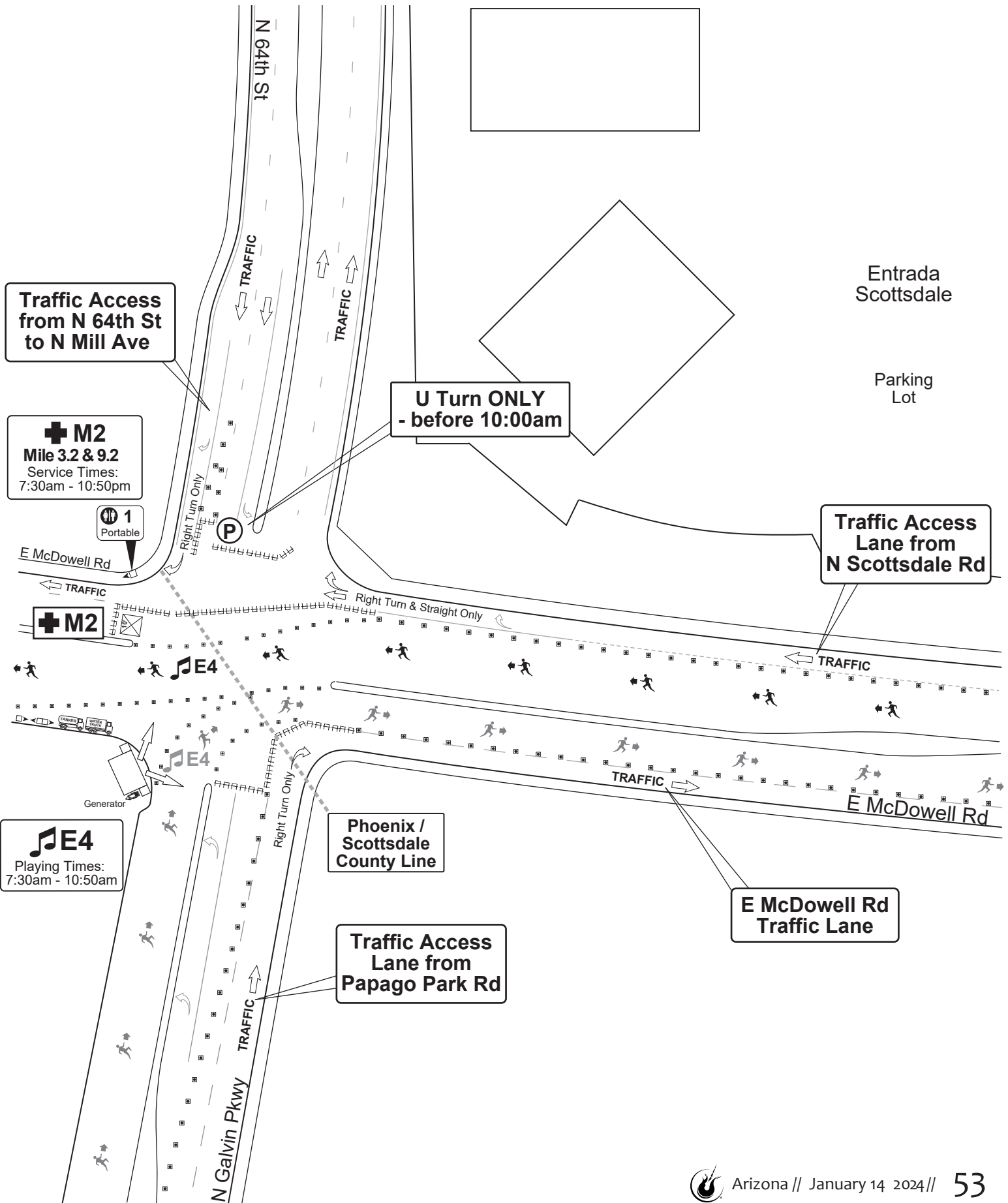
Half Marathon Course



1/2

Mile 8.7
7:57am - 10:34am







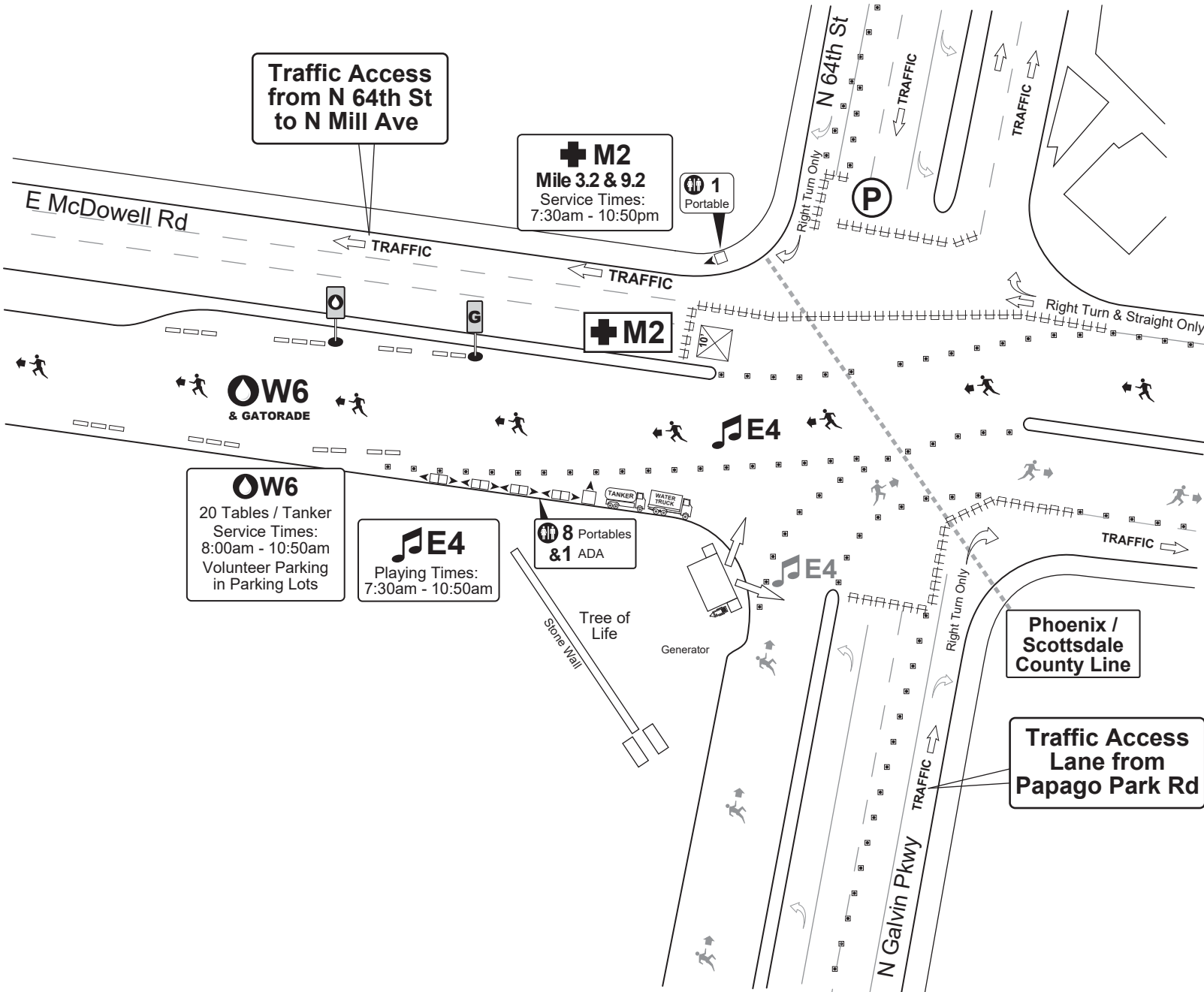
Rock 'n' Roll ARIZONA

Half Marathon Course



1/2

Mile 9.2
8:00am - 10:43am





Sunday January 14 2024

Half Marathon Course Traffic Access Diagrams

MAP LEGEND



Half Marathon
Runners

NB

Northbound Mileage
First Runner - Last Runner Times

WB

Westbound Mileage
First Runner - Last Runner Times

SB

Southbound Mileage
First Runner - Last Runner Times

EB

Eastbound Mileage
First Runner - Last Runner Times

1

Mile Marker



Scottsdale Rd Half Marathon
Course & Runners



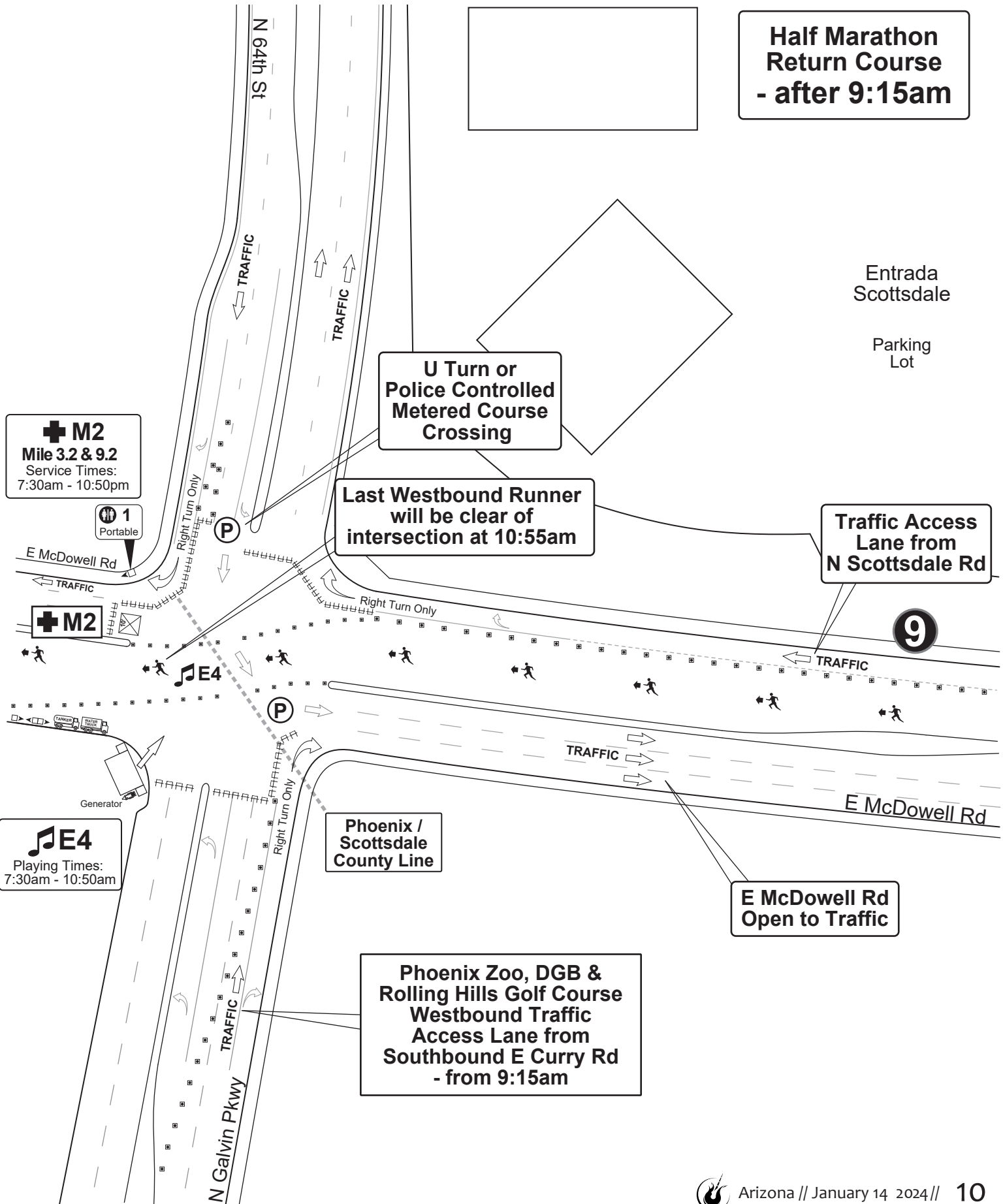
Northbound Scottsdale Rd
Traffic Access



Southbound Scottsdale Rd
Traffic Access



**Half Marathon
Return Course
- after 9:15am**





Rock 'n' Roll **ARIZONA**

Scottsdale

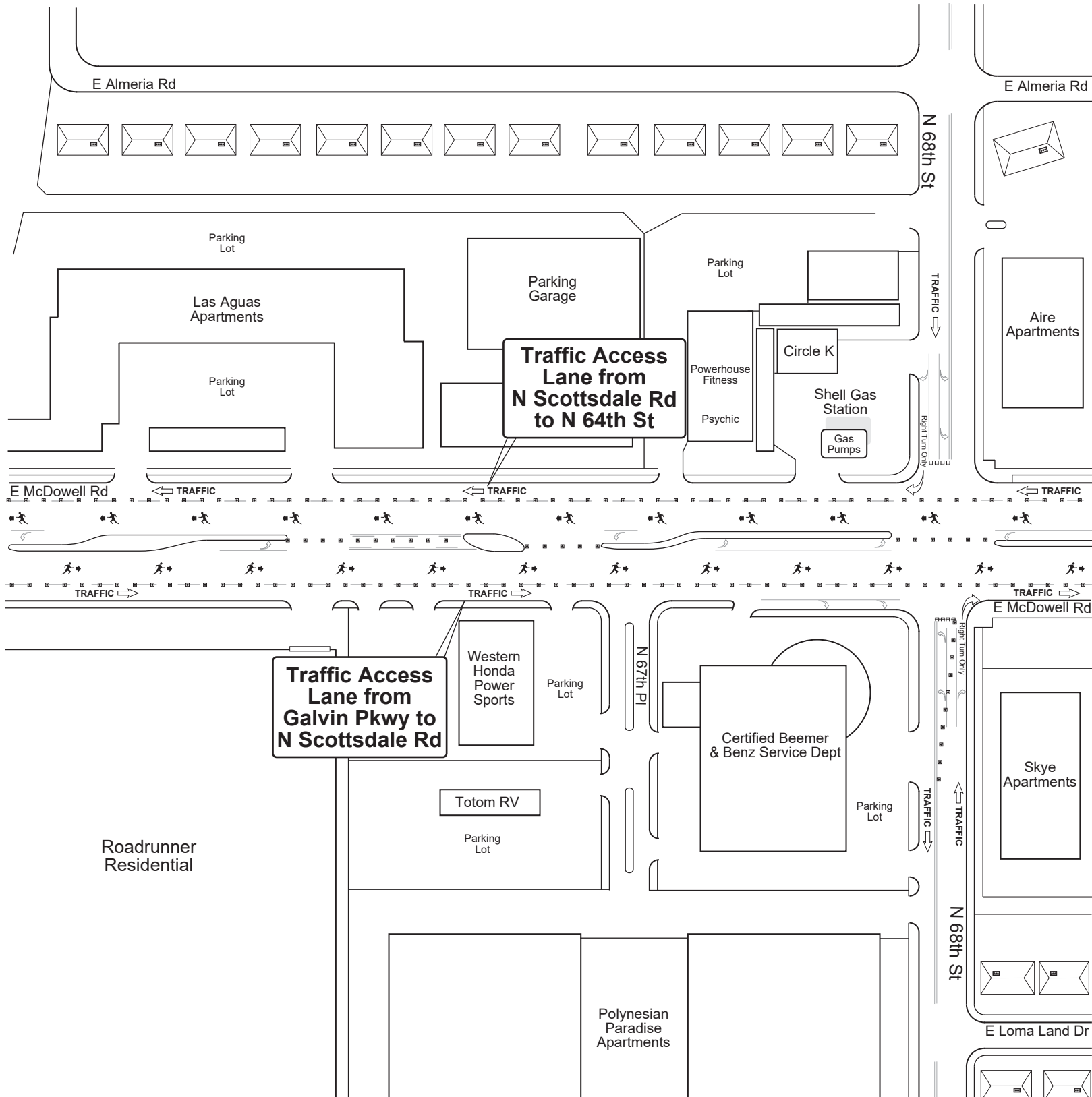


EB

WB

Mile 3.6
7:32am - 9:06am

Mile 8.7
7:57am - 10:40am





Rock 'n' Roll **ARIZONA**

Scottsdale

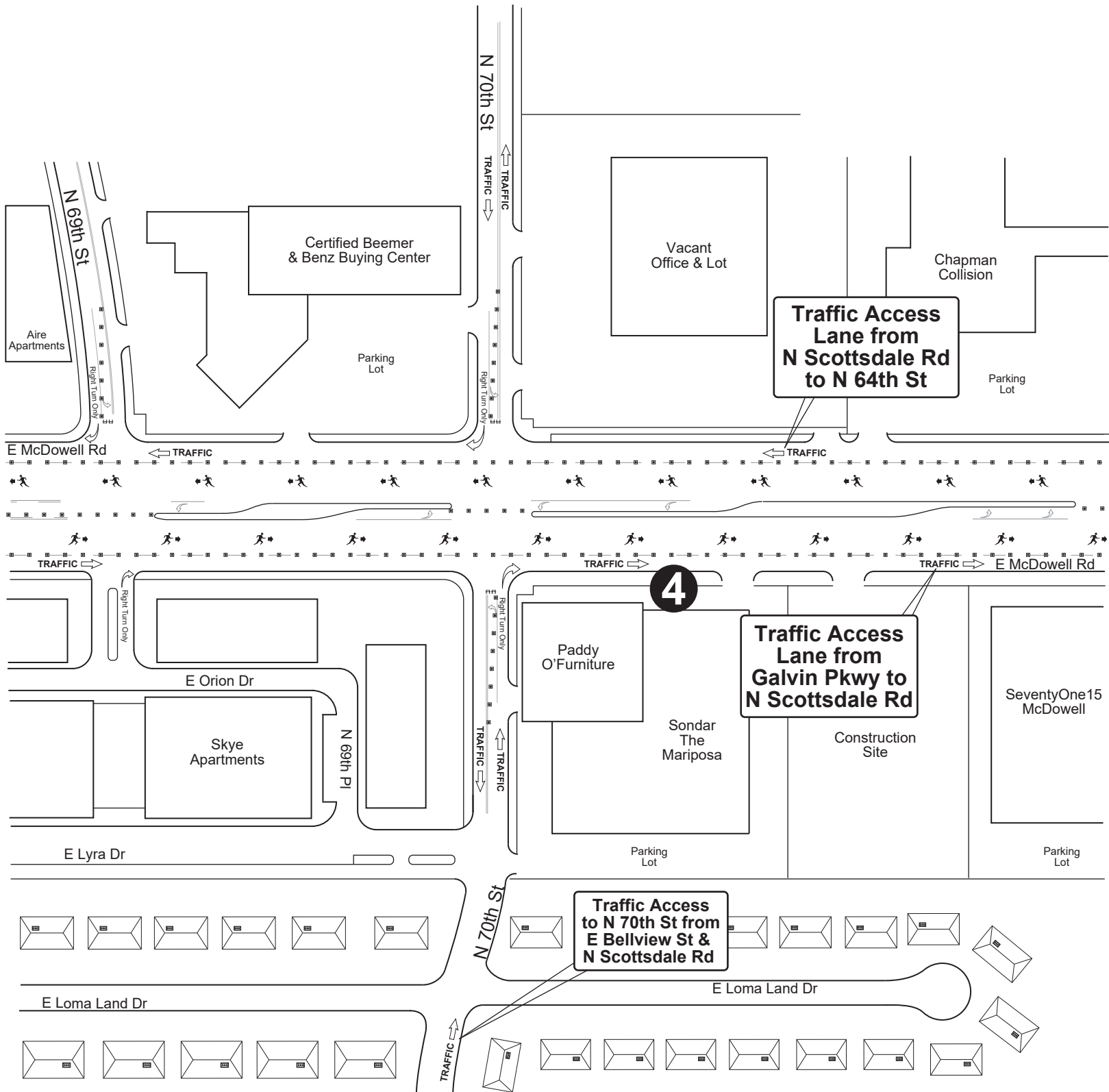


NB

Mile 4.0
7:34am - 9:14am

SB

Mile 8.3
7:55am - 10:33am





Scottsdale



NB

Mile 4.2
7:35am - 9:17am

SB

Mile 8.2
7:55am - 10:31am

United States
Post Office

**Traffic Access
on Southbound
N Scottsdale Rd
from E Osborne Rd
to E McDowell Rd**

Parking
Lot

Comerica
Bank

**Traffic Access
Lane from
N Scottsdale Rd
to N 64th St**

E McDowell Rd

N Scottsdale Rd

Parking
Lot

Enterprise
Car Rentals
& Sales

**Traffic Access
Lane from
E McDowell Rd
to E Osborne Rd**

Speedy Cash

Parking
Lot

Right Turn Only

TRAFFIC

Left or U Turn Only

TRAFFIC

E McDowell Rd

Skysong
Sign

**Traffic Access
Lane from
Galvin Pkwy to
N Scottsdale Rd**

Drive
Thru'

Wells Fargo
Bank

Parking
Lot

N Scottsdale Rd





Scottsdale

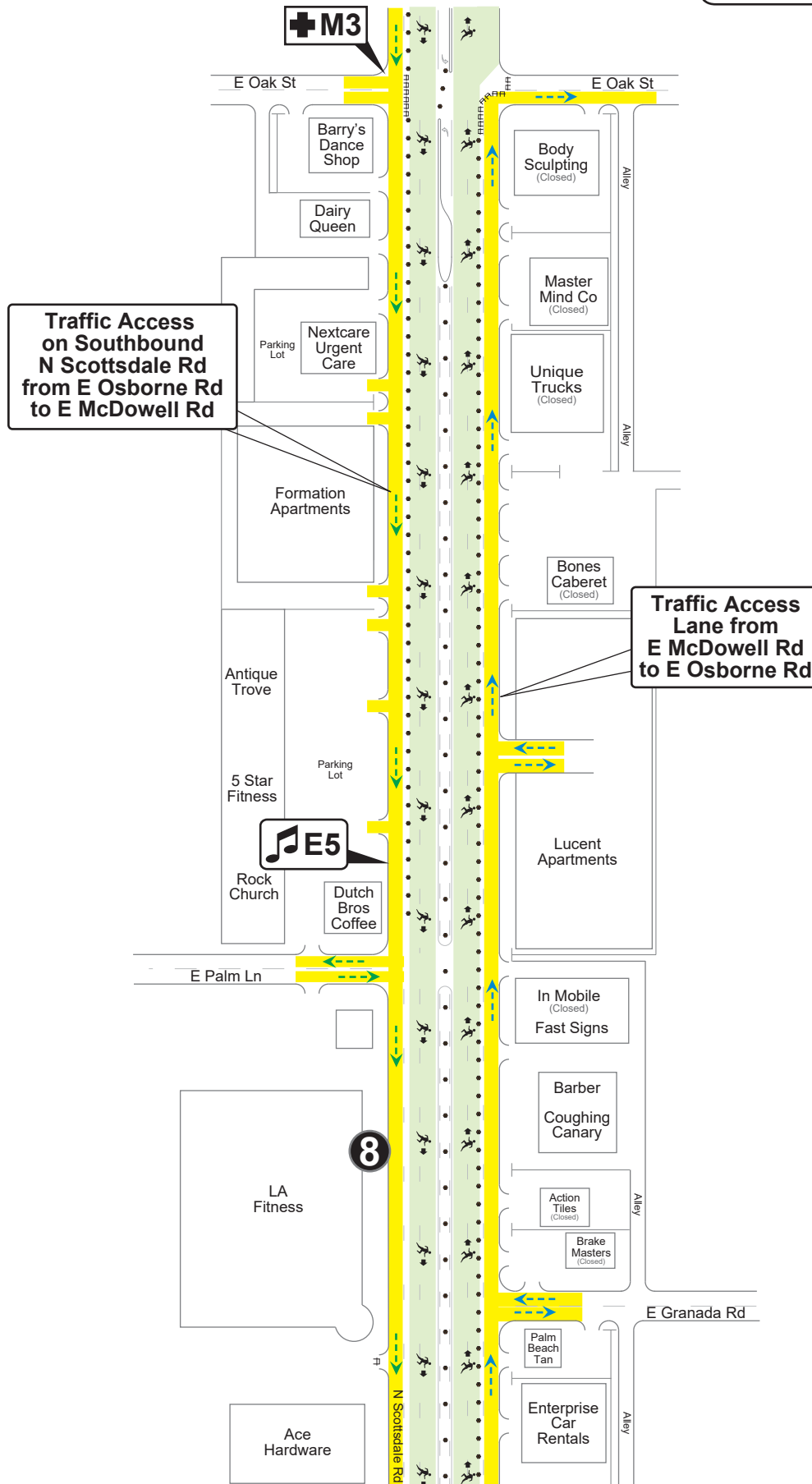


NB

Mile 4.3 - Mile 4.7
7:36am - 9:26am

SB

Mile 7.7 - Mile 8.1
7:52am - 10:29am

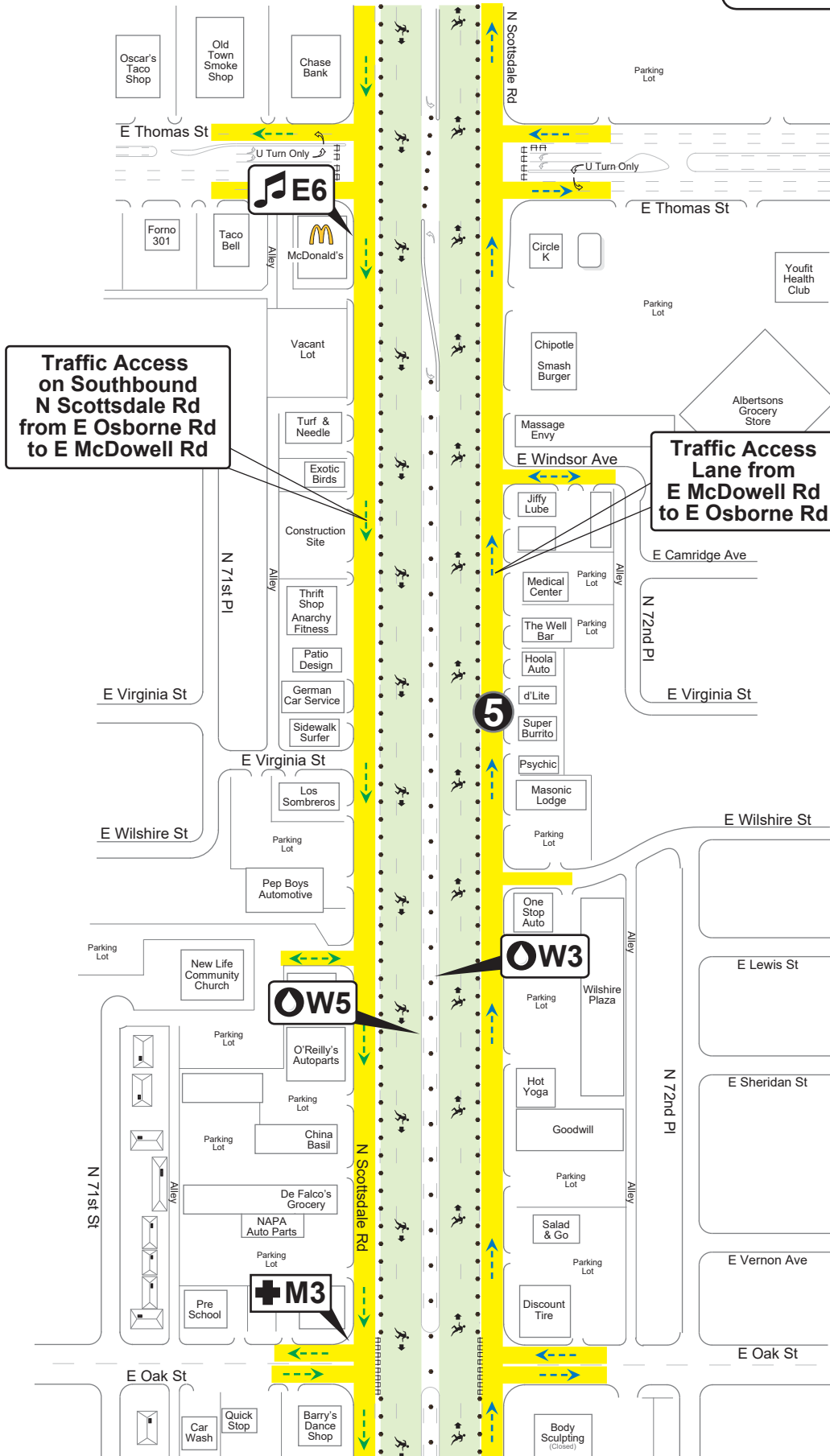




Mile 4.7 - Mile 5.3
7:38am - 9:38am

Mile 7.3 - Mile 7.7
7:50am - 10:22am

Scottsdale





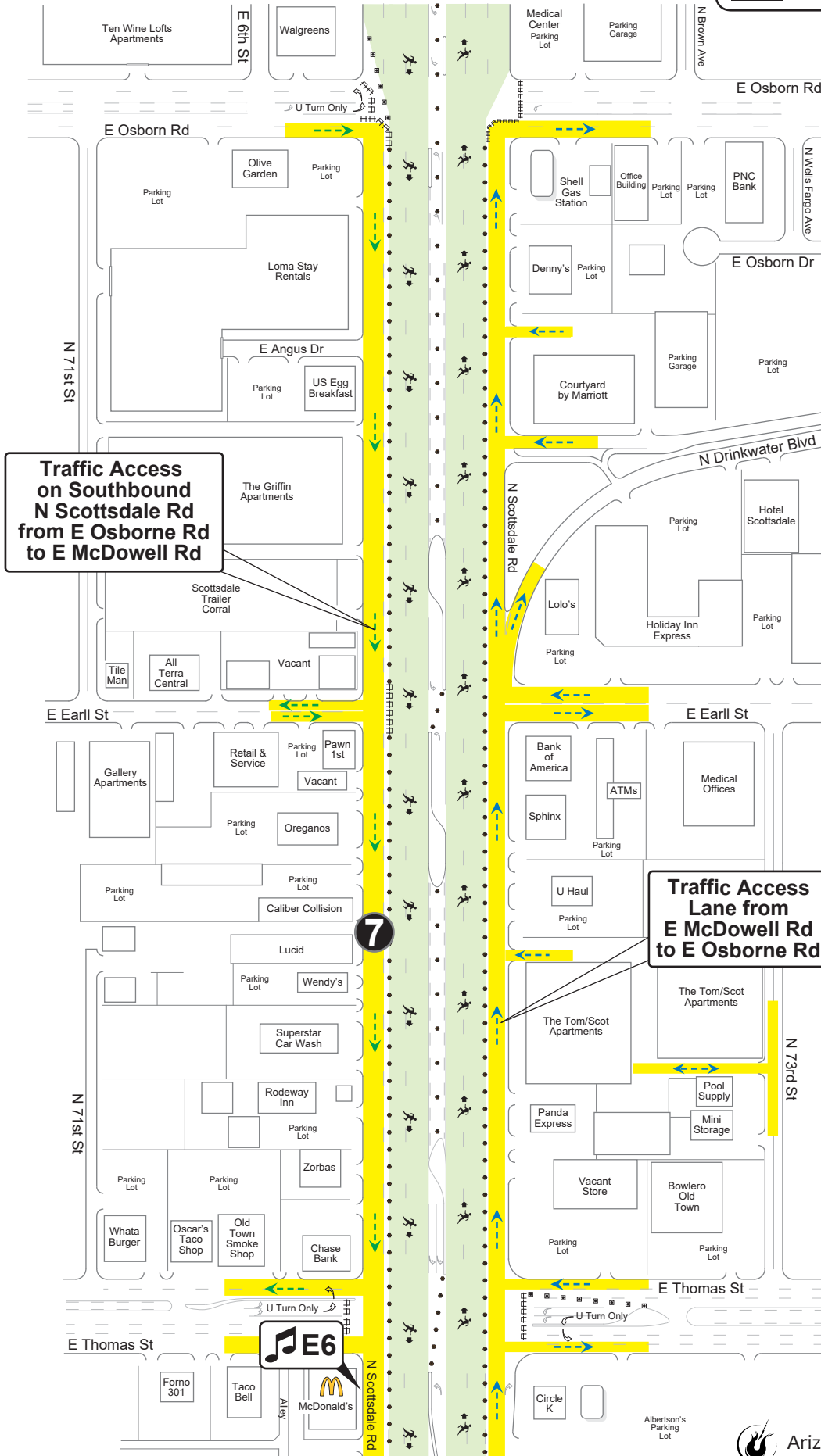
NB

Mile 5.3 - Mile 5.7
7:41am - 9:45am

SB

Mile 6.7 - Mile 7.3
7:47am - 10:14am

Scottsdale





Rock 'n' Roll Running Series Arizona
January 13-14, 2024
Half Marathon – Course Timeline and Operations Plans

Timeline Summary:

- Race Start Time: 7:30 a.m.
- Last Runner Cross Start Line: 8:15 a.m.
- First 10k finisher: 8:00 a.m.
- First Half Marathon finisher: 8:35 a.m.
- Last 10k finisher: 10:15 a.m.
- Last Half Marathon finisher: 12:15 p.m.

SCOTTSDALE TIMELINE:

- Mile 3.3 - Enter Scottsdale – Galvin Pkwy / E. McDowell
 - 7:45 a.m. – 9:15 a.m.
- Mile 4.3 – E. McDowell / N. Scottsdale Rd
 - 7:51 a.m. – 9:33 a.m.
 - When last runner makes left onto N. Scottsdale Road, eastbound E. McDowell will be open to all traffic.
- Mile 5.3 – Cross E. Thomas
 - 7:56 a.m. – 9:52 a.m.
- Mile 5.5 – Cross E. Earll Drive (COURSE CUT OFF – SEE DETAILS BELOW)
 - 7:57 a.m. – 9:50 a.m.
- Mile 6.1 – E. 1st St.
 - 8:00 a.m. – 10:07 a.m.
- Mile 6.2 – Brown Ave
 - 8:00 a.m. – 10:08 a.m.
- Mile 6.1 – Main Street
 - 8:00 a.m. – 10:10 a.m.
- Mile 6.6 – N. Goldwater
 - 8:02 a.m. – 10:16 a.m.
- Mile 6.8 – Cross E. Osborn
 - 8:03 a.m. – 10:20 a.m.

- Mile 7 – Cross E. Earll
 - 8:04 a.m. – 10:23 a.m.
- Mile 8.2 – Right at E. McDowell
 - 8:10 a.m. – 10:45 a.m.
- Mile 9.2 – Cross N. Galvin Pkwy
 - 8:15 a.m. – 11:05 a.m.

WATER STATION LOCATIONS

- Water 3 / Mile 4.9
 - N. Scottsdale Road (northbound) south of Wilshire
 - Service times: 7:50am – 9:45am
 - **DETOUR TO TRAFFIC LANE NEEDED**
 - From E. Oak push traffic north on N. 74th or N 72nd to Wilshire and back to N. Scottsdale to continue northbound
- Water 4 / Mile 6.5
 - N. Scottsdale Road (southbound) at E. 2nd Street
 - Service times: 8:00am – 10:15am
- Water 5 / Mile 8.1
 - N. Scottsdale Road (southbound) between Plam and E. McDowell
 - Service times: 8:05am – 10:45am
 - **DETOUR TO TRAFFIC LANE NEEDED**
 - From southbound N. Scottsdale turn traffic west on E. Palm Lane, then south on N. 70th Street to E. McDowell.

TRAFFIC LANES

- Eastbound E. McDowell – N. Galvin Pkwy to N. Scottsdale Road
- Westbound E. McDowell – N. 70th Street to N. 64th Street
- Northbound N. Scottsdale Road
 - E. McDowell to E. Oak – *DETOUR FOR W3 AS NOTED ABOVE*
 - Wilshire to N. Drinkwater or E. Osborne
- Southbound N. Scottsdale Road
 - E. Osborn to E Palm Lane – *DETOUR FOR W5 AS NOTED ABOVE*

COURSE CUT OFF

There will be a course cut off implemented at E. Earll (mile 5.5) at 9:50am.

- Any runners who do not pass E. Earll heading north on N. Scottsdale Road by 9:50am will be directed to make a u-turn at that location and continue to complete the course.
- This cut off will eliminate 1.5 miles from the course and ensure we stay on schedule for the northern end of the Scottsdale portion of the course road reopening.

Rock 'n' Roll Running Series Arizona Road Closures -- Half Marathon, 10K and 5K


STREET CLOSED	COURSE(S)	SIDE OF ROAD	CLOSED FROM	CLOSED TO	TIME CLOSED	TIME OPEN
SATURDAY JANUARY 13, 2024						
W. Rio Salado Pkwy	All	Whole Road	Mill Avenue	Ash Avenue	4:00 AM (Sat)	4:00 PM (Sunday)
N. Mill Ave	Start	Northbound	E. Rio Salado	E. Curry Road	5:00 AM	9:00 AM
E. Curry Road	5K	Eastbound	Mill Ave	College Road	7:00 AM	9:00 AM
College Ave	5K	Whole Road	Curry Road	Gilbert Drive	7:00 AM	9:00 AM
Lake View Drive	5K	Whole Road	Curry Road	Washington Street	7:00 AM	9:00 AM
N. Mill Ave	5K	Southbound	Washington	W. Rio Salado	7:00 AM	10:00 AM
SUNDAY, JANUARY 14, 2024						
N. Mill Ave	Half Marathon/10K	Southbound	W. University Drive	Rio Salado Pkwy	3:00 AM	10:00 AM
N. Mill Ave	Half Marathon/10K	Northbound	Rio Salado Pkwy	E. Van Buren Street	6:30 AM	9:00 AM
E. Curry Ave	10K	Eastbound	N. Mill Avenue	N. College Ave	6:30 AM	9:00 AM
N. College Ave	10K	Southbound	E. Curry Ave	E. Marigold Lane	6:30 AM	9:00 AM
N. College Ave	10K	Southbound	E. Curry Ave	E. Tempe Town Lake	6:30 AM	9:15 AM
W. Lake View Drive	10K	Northbound	E. Lake View Drive	Parking Lot	6:30 AM	10:00 AM
E. Van Buren Street	Half Marathon	Westbound	N. Mill Ave	N. Galvin Pkwy	6:30 AM	9:00 AM
N. Galvin Pkwy	Half Marathon	Northbound	E. Van Buren Street	Papago Road	6:30 AM	9:00 AM
N. Galvin Pkwy	Half Marathon	Southbound	E. Van Buren Street	E. McDowell Road	6:30 AM	12:00 PM
E. McDowell Road	Half Marathon	Eastbound	E. Karsten Way	N. Scottsdale Road	6:30 AM	9:45 AM
N. Scottsdale Road	Half Marathon	Northbound	E. McDowell Road	Main Street	6:30 AM	10:30 AM
E. 1st Street	Half Marathon	Whole Road	N. Scottsdale Road	N. Brown Ave	6:30 AM	10:15 AM
N. Brown Ave	Half Marathon	Whole Road	E 1st Street	E. Main Street	6:30 AM	10:15 AM
E. Main Street	Half Marathon	Whole Road	N. Brown Avenue	N. Scottsdale Road	6:30 AM	10:15 AM
N. Scottsdale Road	Half Marathon	Southbound	E. Main Street	N. Goldwater Blvd	6:30 AM	10:30 AM
N. Goldwater Blvd	Half Marathon	Southbound	N. Scottsdale Road	E. Osborn Road	6:30 AM	11:00 AM
N. Scottsdale Road	Half Marathon	Southbound	E. Osborn Road	E. McDowell Road	6:30 AM	11:00 AM
E. McDowell Road	Half Marathon	Westbound	N. Scottsdale Road	N. 64th Street	6:30 AM	11:15 AM
E. Karsten Way	Half Marathon	Whole Road	E. McDowell Road	Eliot Ramada Loop	6:30 AM	11:30 AM
E. Papago Park	Half Marathon	Whole Road	Papago Park Lot	N. Galvin Pkwy	6:30 AM	12:00 PM
E. Van Buren Street	Half Marathon	Eastbound	N. Galvin Pkwy	N. Mill Ave	6:30 AM	12:00 PM
N. Mill Ave	Half Marathon	Southbound	E. Van Buren Street	W. Rio Salado Pkwy	6:30 AM	12:30 PM

Road closures and times are subject to change

Rock 'n' Roll Running Series Arizona


2024 Advance Notification Sign Locations

1	S/B	Scottsdale Rd - North of Indian School
2	E/B	Osborn - West of Scottsdale Rd
3	W/B	Osborn - East of Scottsdale Rd
4	E/B	Thomas - West of Scottsdale Rd
5	W/B	Thomas - East of Scottsdale Rd
6	E/B	Oak - West of Scottsdale Rd
7	W/B	Oak - East of Scottsdale Rd
8	E/B	E. Earll Dr - West of Scottsdale Rd
9	W/B	E. Earll Dr - East of Scottsdale Rd
10	W/B	MCDOWELL RD. 100' EAST OF INNOVATION PLACE (SCOTTSDALE)
11	N/B	SCOTTSDALE RD. 100' SOUTH OF MCDOWELL RD. (SCOTTSDALE)
12	S/B	64TH ST. 100 NORTH OF MCDOWELL ST.
13	E/B	VAN BUREN 100' EAST OF LOOP 202
14	E/B	VAN BUREN 100' WEST OF PROJECT DR.
15	N/B	MILL AVE 100' SOUTH OF PROJECT DR.
16	N/B	MILL AVE 100' NORTH OF RIO SALADO PKWY. (TEMPE)
17	E/B	RIO SALADO PKWY. 100' EAST OF MILL AVE. (TEMPE)
18	N/B	MILL AVE - SOUTH OF 7TH



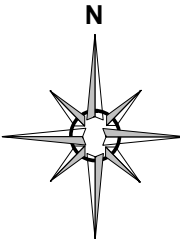
Date: 9-12-2023 **Author:** Matthew Grotts **Project:** Half Marathon Outbound (Before 0930)
Contractor: Rock n Roll Marathon **Jurisdiction:** Tempe **Permit #:** -
Start Date: - **End Date:** - **Time:** -
Contact: Adam Zocks **Contact Number:** - **Contact Email:** adam.zocks@ironman.com
Job: - **P.O. #:** - **CSR:** Jeff Conant 602-283-8260

Comments:
Traffic Control Plan is not to scale



Legend

- Pedestrian Tape
- ▨ Pedestrian Wall
- Sign Stand
- ▨ Type I Barricade
- ▨ Type III
- Vertical Panels



Date: 9-12-2023 **Author:** Matthew Grotts **Project:** Half Marathon Outbound (After 0930)
Contractor: Rock n Roll Marathon **Jurisdiction:** Tempe **Permit #:** -
Start Date: - **End Date:** - **Time:** -
Contact: Adam Zocks **Contact Number:** - **Contact Email:** adam.zocks@ironman.com
Job: - **P.O. #:** - **CSR:** Jeff Conant 602-283-8260

Comments:
Traffic Control Plan is not to scale



Legend

Cone

No Parking

Pedestrian Wall

Sign Stand

Type I Barricade

Type III

Vertical Panels

N

TAPE IS REQUIRED TO BE PLACED BETWEEN VERTICAL PANELS ON MCDOWELL RD

Date: 9-12-2023

Author: Matthew Grotts

Project: Half Marathon Scottsdale

Contractor: Rock n Roll Marathon

Jurisdiction: Tempe

Permit #: -

Start Date: -

End Date: -

Time: -

Contact: Adam Zocks

Contact Number: -

Contact Email: adam.zocks@ironman.com

Job: -

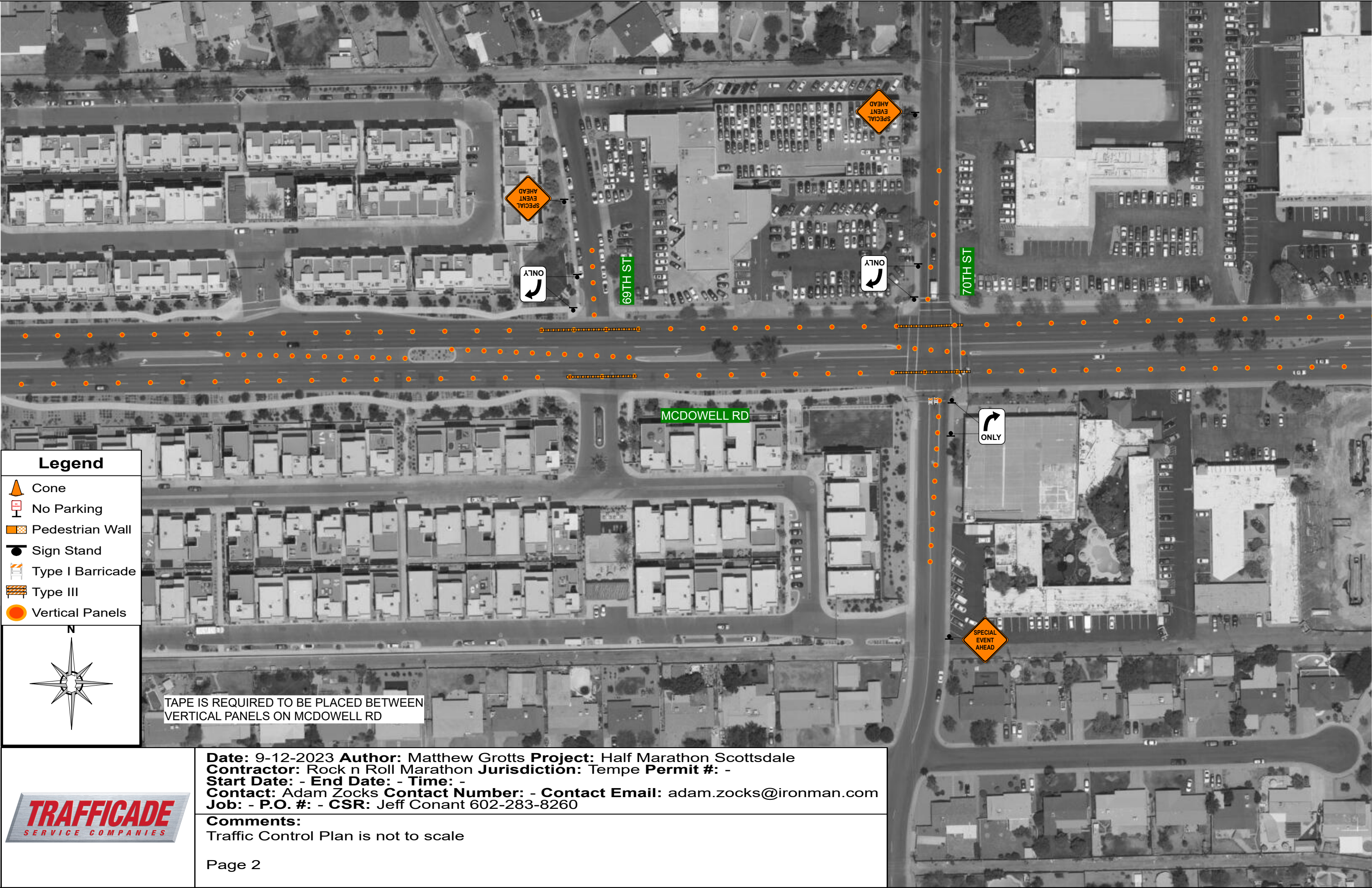
P.O. #: -

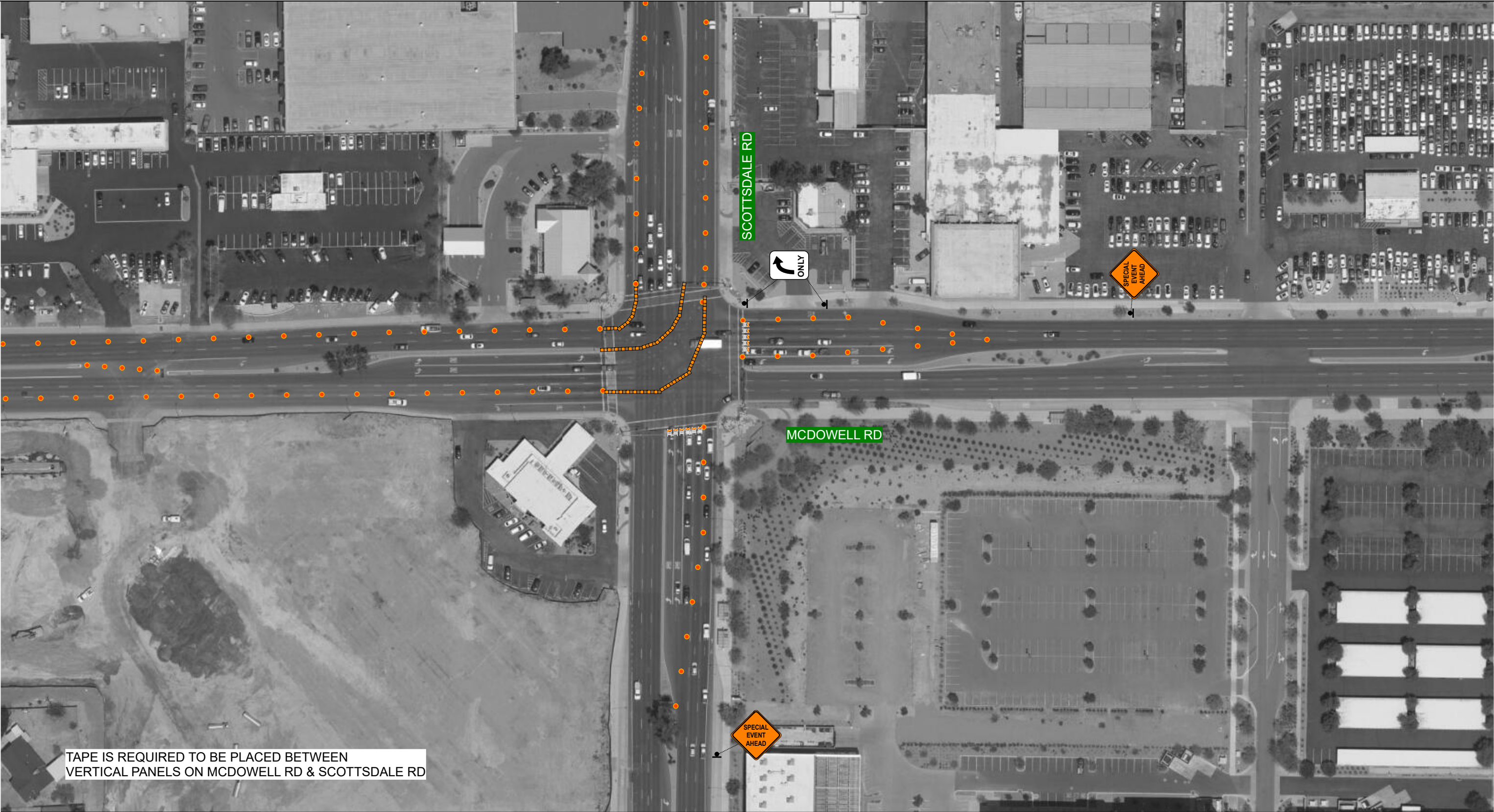
CSR: Jeff Conant 602-283-8260

Comments:

Traffic Control Plan is not to scale

Page 1

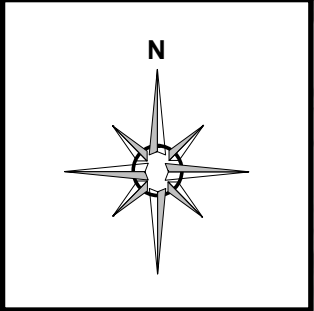


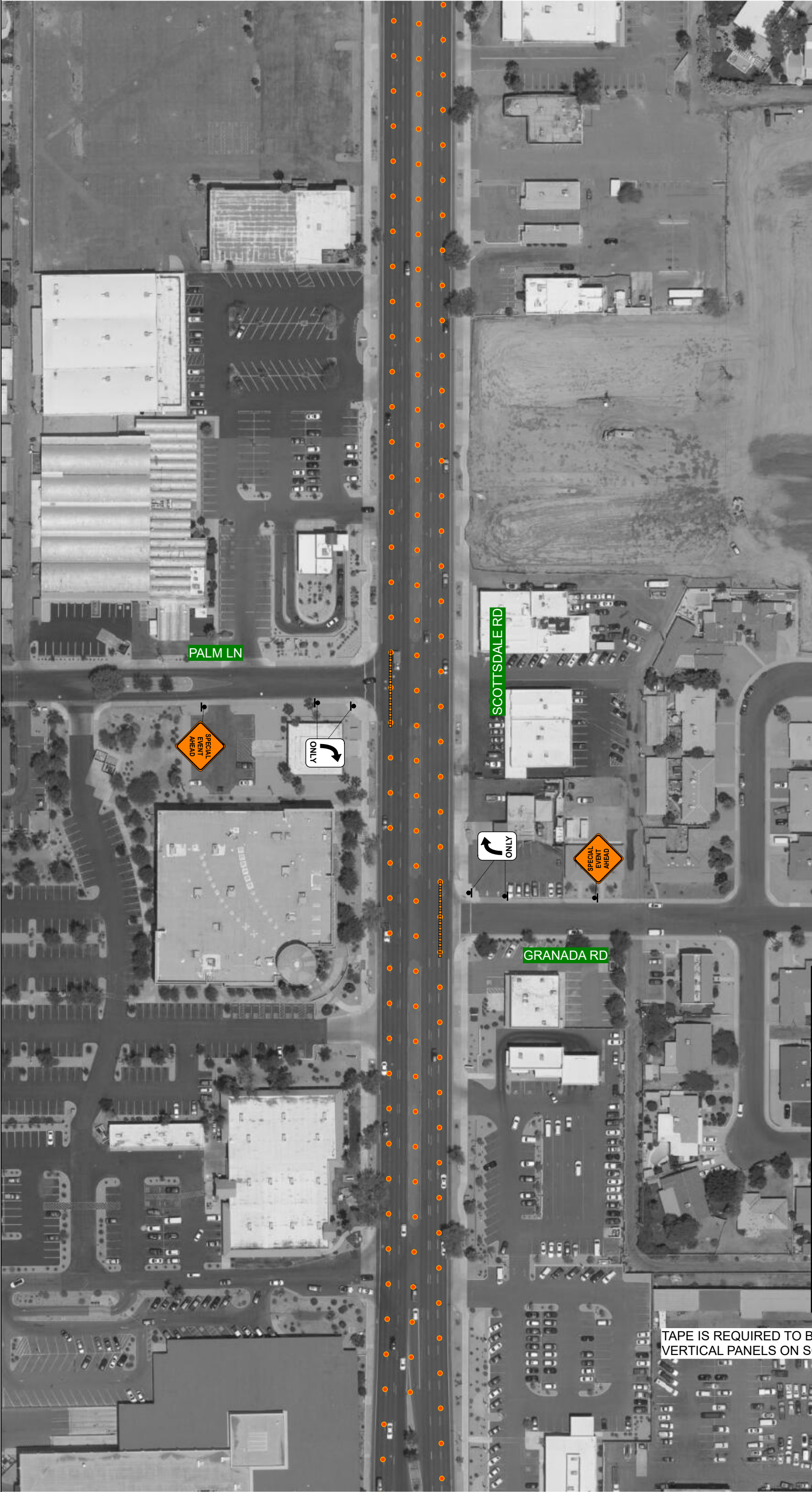


Date: 9-12-2023 **Author:** Matthew Grotts **Project:** Half Marathon Scottsdale
Contractor: Rock n Roll Marathon **Jurisdiction:** Tempe **Permit #:** -
Start Date: - **End Date:** - **Time:** -
Contact: Adam Zocks **Contact Number:** - **Contact Email:** adam.zocks@ironman.com
Job: - **P.O. #:** - **CSR:** Jeff Conant 602-283-8260

Comments:
Traffic Control Plan is not to scale

Legend	
	Cone
	No Parking
	Pedestrian Wall
	Sign Stand
	Type I Barricade
	Type III





Date: 9-12-2023 **Author:** Matthew Grots Project: Half Marathon Scottsdale
Contractor: Rock n Roll Marathon **Jurisdiction:** Tempe **Permit #:** -
Start Date: - **End Date:** - **Time:** -
Contact: Adam Zocks **Contact Number:** - **Contact Email:** adam.zocks@ironman.com
Job: - **P.O. #:** - **CSR:** Jeff Conant 602-283-8260

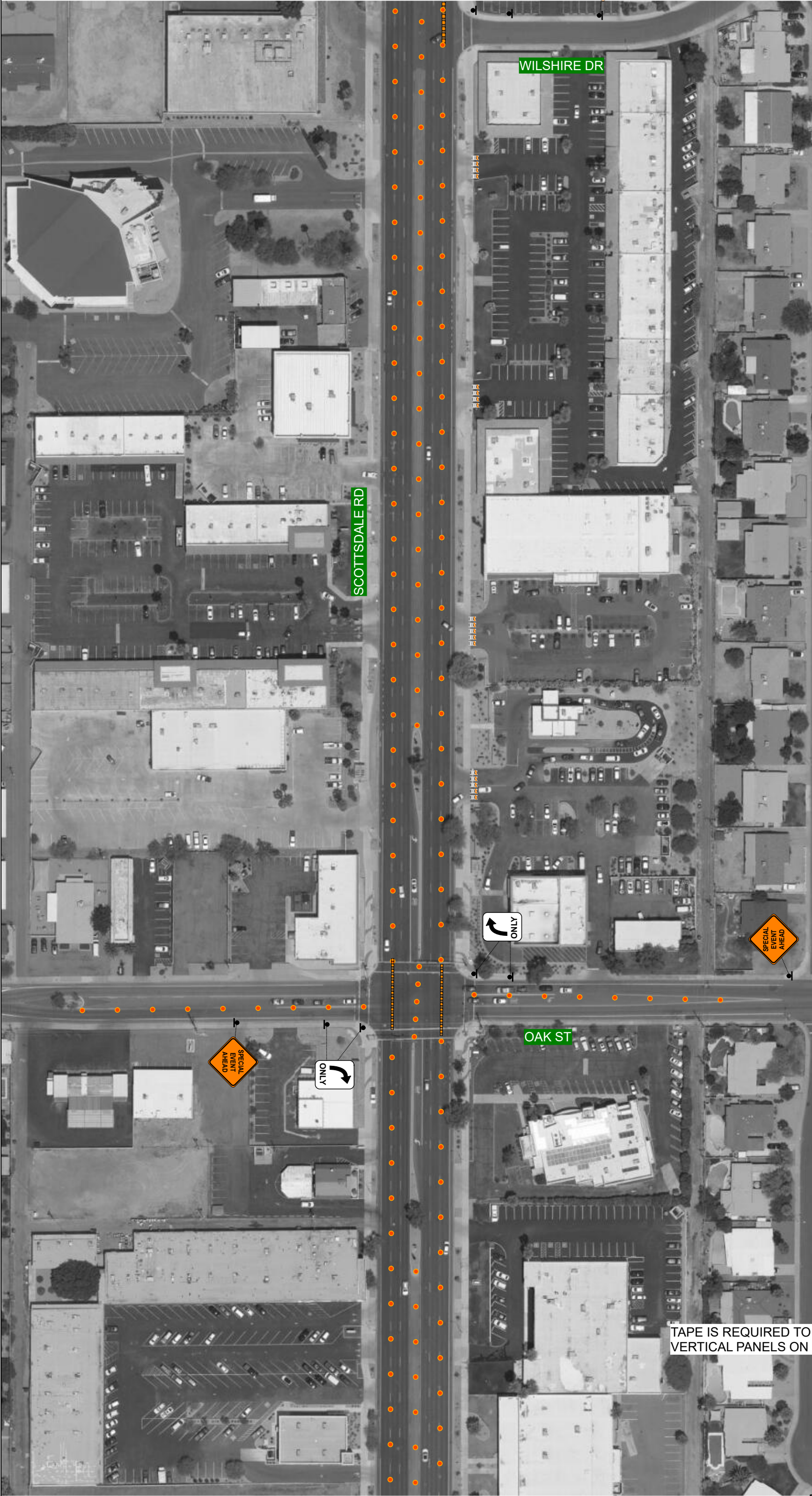
Comments:
Traffic Control Plan is not to scale

Page 4

Legend

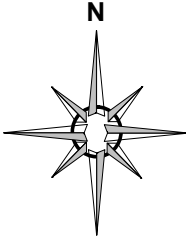
- Cone
- No Parking
- Pedestrian Wall
- Sign Stand
- Type I Barricade
- Type III
- Vertical Panels

TAPE IS REQUIRED TO BE PLACED BETWEEN VERTICAL PANELS ON SCOTTSDALE RD



Date: 9-12-2023 **Author:** Matthew Grotts **Project:** Half Marathon Scottsdale
Contractor: Rock n Roll Marathon **Jurisdiction:** Tempe **Permit #:** -
Start Date: - **End Date:** - **Time:** -
Contact: Adam Zocks **Contact Number:** - **Contact Email:** adam.zocks@ironman.com
Job: - **P.O. #:** - **CSR:** Jeff Conant 602-283-8260

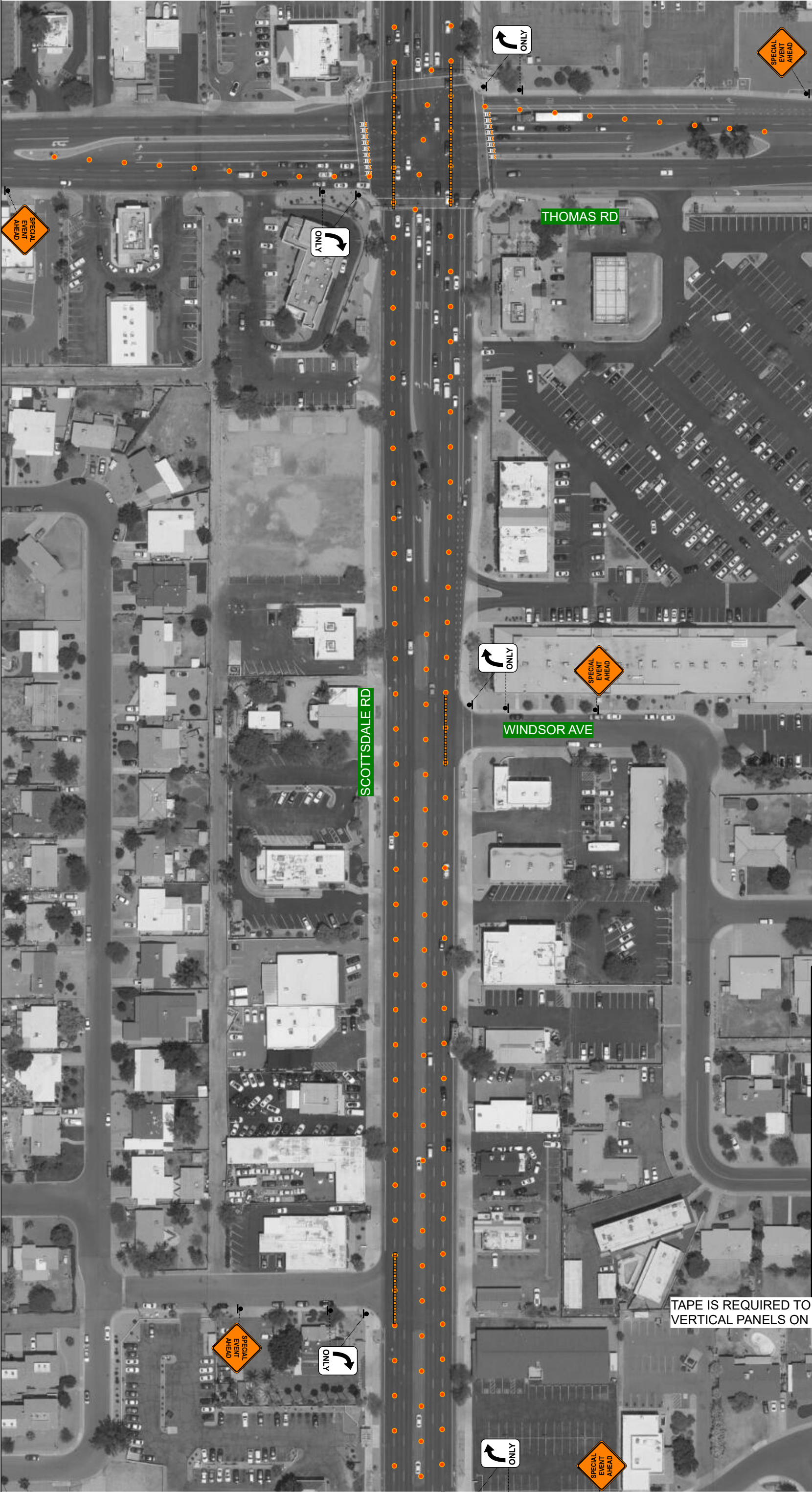
Comments:
Traffic Control Plan is not to scale



Legend

- Cone
- No Parking
- Pedestrian Wall
- Sign Stand
- Type I Barricade
- Type III
- Vertical Panels

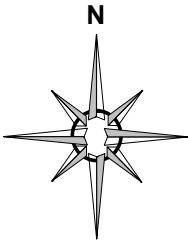
TAPE IS REQUIRED TO BE PLACED BETWEEN VERTICAL PANELS ON SCOTTSDALE RD



Date: 9-12-2023 **Author:** Matthew Grots Project: Half Marathon Scottsdale
Contractor: Rock n Roll Marathon **Jurisdiction:** Tempe **Permit #:** -
Start Date: - **End Date:** - **Time:** -
Contact: Adam Zocks **Contact Number:** - **Contact Email:** adam.zocks@ironman.com
Job: - **P.O. #:** - **CSR:** Jeff Conant 602-283-8260

Comments:
Traffic Control Plan is not to scale

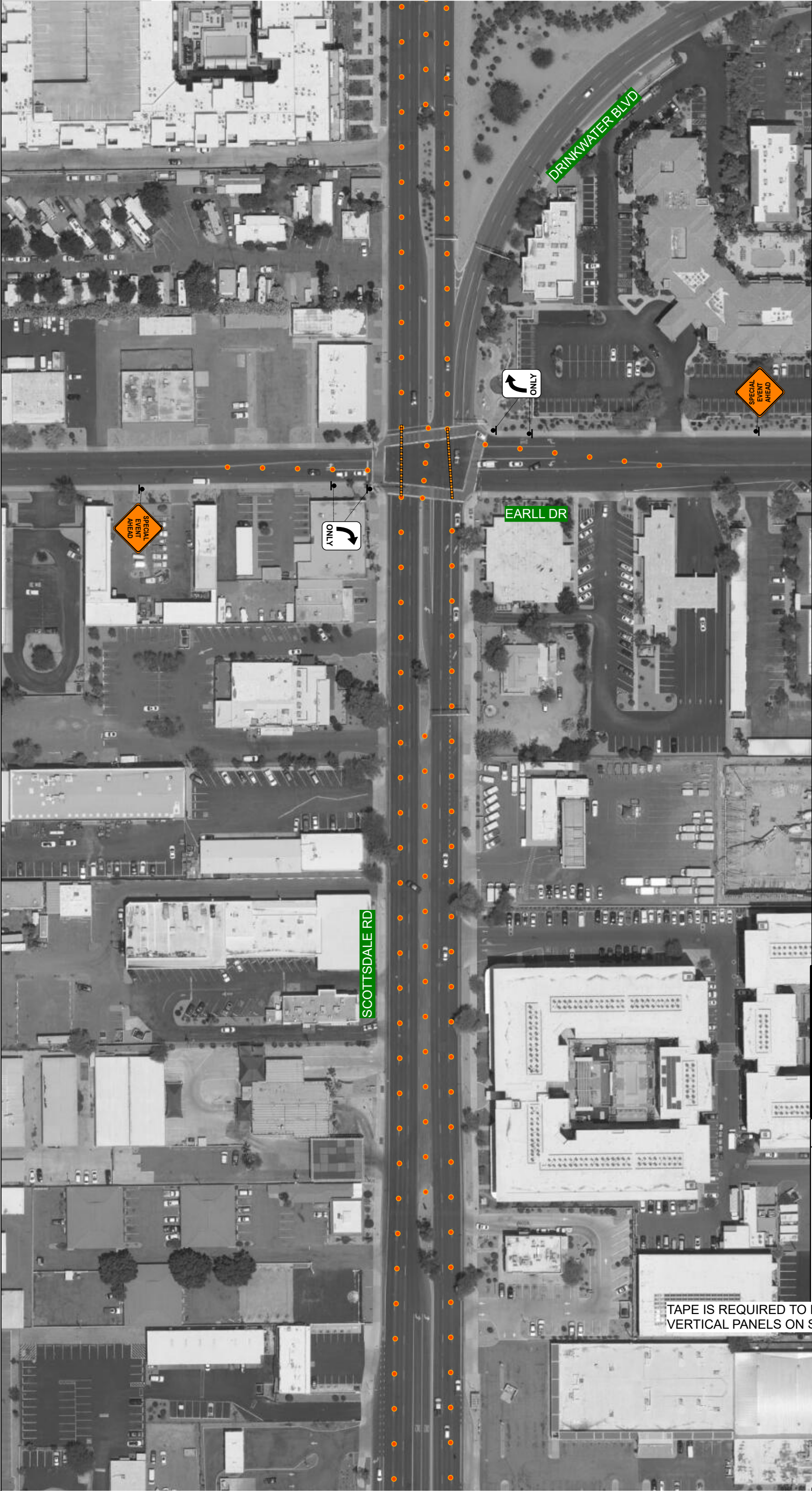
Page 6



Legend

- Cone
- No Parking
- Pedestrian Wall
- Sign Stand
- Type I Barricade
- Type III
- Vertical Panels

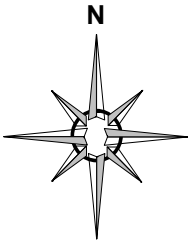
TAPE IS REQUIRED TO BE PLACED BETWEEN VERTICAL PANELS ON SCOTTSDALE RD



Date: 9-12-2023 **Author:** Matthew Grots **Project:** Half Marathon Scottsdale
Contractor: Rock n Roll Marathon **Jurisdiction:** Tempe **Permit #:** -
Start Date: - **End Date:** - **Time:** -
Contact: Adam Zocks **Contact Number:** - **Contact Email:** adam.zocks@ironman.com
Job: - **P.O. #:** - **CSR:** Jeff Conant 602-283-8260

Comments:
Traffic Control Plan is not to scale

Page 7



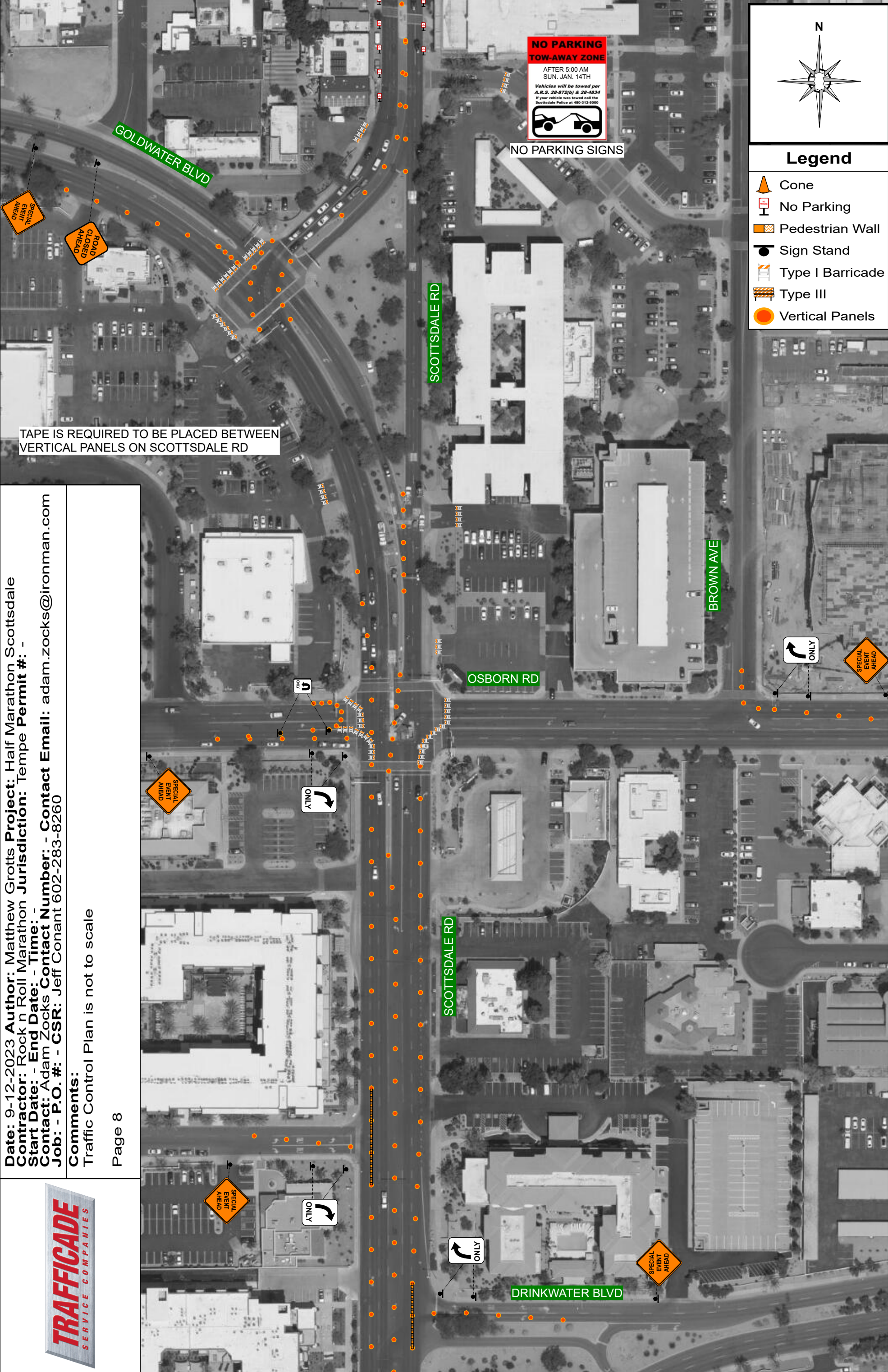
Legend

- Cone
- No Parking
- Pedestrian Wall
- Sign Stand
- Type I Barricade
- Type III
- Vertical Panels

TAPE IS REQUIRED TO BE PLACED BETWEEN VERTICAL PANELS ON SCOTTSDALE RD

Date: 9-12-2023 **Author:** Matthew Grotts **Project:** Half Marathon Scottsdale
Contractor: Rock n Roll Marathon **Jurisdiction:** Tempe **Permit #:** -
Start Date: - **End Date:** - **Time:** -
Contact: Adam Zocks **Contact Number:** - **Contact Email:** adam.zocks@ironman.com
Job: - **P.O. #:** - **CSR:** Jeff Conant 602-283-8260

Comments:
Traffic Control Plan is not to scale



Date: 9-12-2023 **Author:** Matthew Grots Project: Half Marathon Scottsdale
Contractor: Rock n Roll Marathon **Jurisdiction:** Tempe **Permit #:** -
Start Date: - **End Date:** - **Time:** -
Contact: Adam Zocks **Contact Number:** - **Contact Email:** adam.zocks@ironman.com
Job: - **P.O. #:** - **CSR:** Jeff Conant 602-283-8260



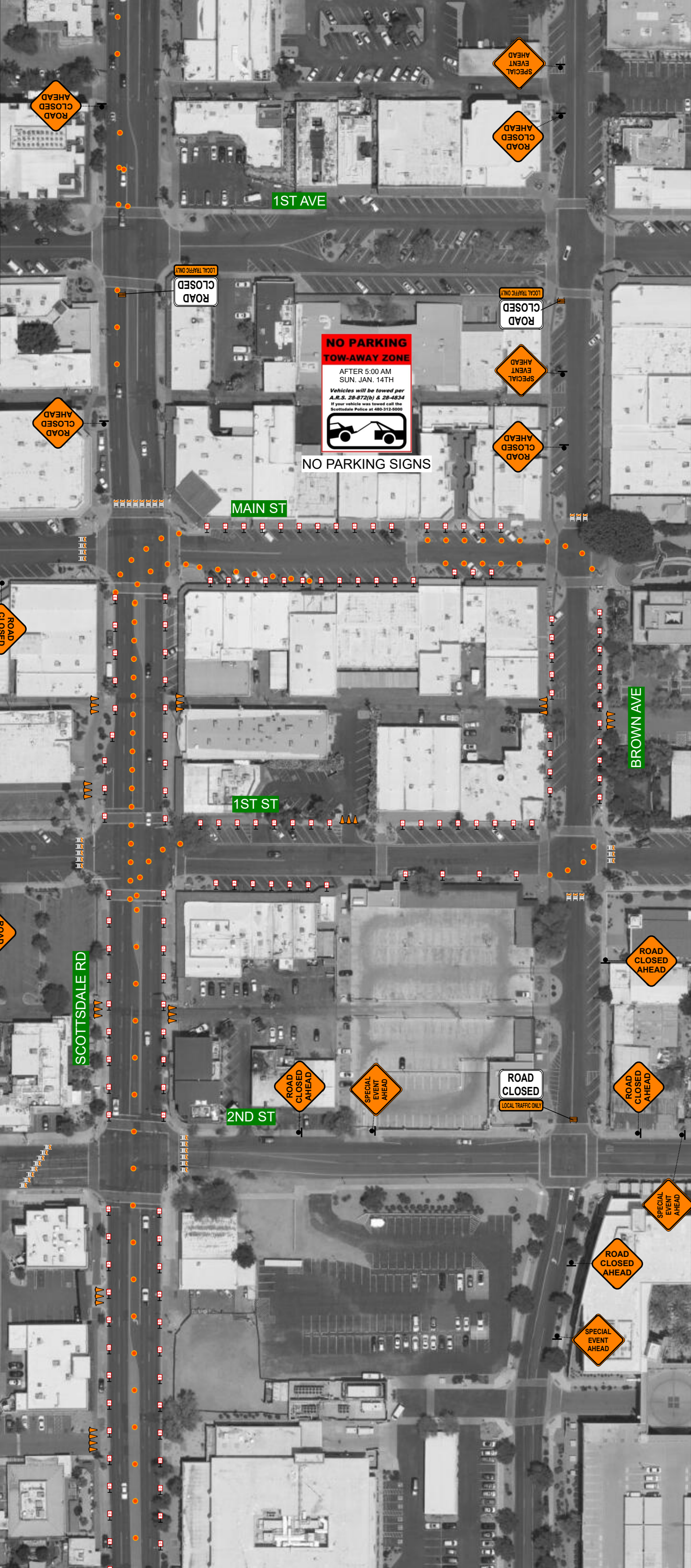
TAPE IS REQUIRED TO BE PLACED BETWEEN VERTICAL PANELS ON SCOTTSDALE RD

Comments:
Traffic Control Plan is not to scale

Page 9

Legend

- Cone
- No Parking
- Pedestrian Wall
- Sign Stand
- Type I Barricade
- Type III
- Vertical Panels





Date: 9-12-2023 **Author:** Matthew Grots **Project:** Half Marathon Scottsdale
Contractor: Rock n Roll Marathon **Jurisdiction:** Tempe **Permit #:** -
Start Date: - **End Date:** - **Time:** -
Contact: Adam Zocks **Contact Number:** - **Contact Email:** adam.zocks@ironman.com
Job: - **P.O. #:** - **CSR:** Jeff Conant 602-283-8260

Comments:
Traffic Control Plan is not to scale

Legend

- Cone
- No Parking
- Pedestrian Wall
- Sign Stand
- Type I Barricade
- Type III
- Vertical Panels





CERTIFICATE OF LIABILITY INSURANCE

Page 1 of 1

DATE (MM/DD/YYYY)
01/05/2024

THIS CERTIFICATE IS ISSUED AS A MATTER OF INFORMATION ONLY AND CONFERS NO RIGHTS UPON THE CERTIFICATE HOLDER. THIS CERTIFICATE DOES NOT AFFIRMATIVELY OR NEGATIVELY AMEND, EXTEND OR ALTER THE COVERAGE AFFORDED BY THE POLICIES BELOW. THIS CERTIFICATE OF INSURANCE DOES NOT CONSTITUTE A CONTRACT BETWEEN THE ISSUING INSURER(S), AUTHORIZED REPRESENTATIVE OR PRODUCER, AND THE CERTIFICATE HOLDER.

IMPORTANT: If the certificate holder is an ADDITIONAL INSURED, the policy(ies) must have ADDITIONAL INSURED provisions or be endorsed. If SUBROGATION IS WAIVED, subject to the terms and conditions of the policy, certain policies may require an endorsement. A statement on this certificate does not confer rights to the certificate holder in lieu of such endorsement(s).

PRODUCER Willis Towers Watson Northeast, Inc. c/o 26 Century Blvd P.O. Box 305191 Nashville, TN 372305191 USA	CONTACT NAME: Willis Towers Watson Certificate Center PHONE (A/C, No, Ext): 1-877-945-7378 FAX (A/C, No): 1-888-467-2378 E-MAIL ADDRESS: certificates@willis.com														
INSURED The Ironman Foundation, Inc. World Triathlon Corporation 3407 W. Dr. Martin Luther King Jr. Blvd Suite 100 Tampa, FL 336076226	<table><tr><th>INSURER(S) AFFORDING COVERAGE</th><th>NAIC #</th></tr><tr><td>INSURER A: Philadelphia Indemnity Insurance Company</td><td>18058</td></tr><tr><td>INSURER B:</td><td></td></tr><tr><td>INSURER C:</td><td></td></tr><tr><td>INSURER D:</td><td></td></tr><tr><td>INSURER E:</td><td></td></tr><tr><td>INSURER F:</td><td></td></tr></table>	INSURER(S) AFFORDING COVERAGE	NAIC #	INSURER A: Philadelphia Indemnity Insurance Company	18058	INSURER B:		INSURER C:		INSURER D:		INSURER E:		INSURER F:	
INSURER(S) AFFORDING COVERAGE	NAIC #														
INSURER A: Philadelphia Indemnity Insurance Company	18058														
INSURER B:															
INSURER C:															
INSURER D:															
INSURER E:															
INSURER F:															

COVERAGES **CERTIFICATE NUMBER: W32386215** **REVISION NUMBER:**

THIS IS TO CERTIFY THAT THE POLICIES OF INSURANCE LISTED BELOW HAVE BEEN ISSUED TO THE INSURED NAMED ABOVE FOR THE POLICY PERIOD INDICATED. NOTWITHSTANDING ANY REQUIREMENT, TERM OR CONDITION OF ANY CONTRACT OR OTHER DOCUMENT WITH RESPECT TO WHICH THIS CERTIFICATE MAY BE ISSUED OR MAY PERTAIN, THE INSURANCE AFFORDED BY THE POLICIES DESCRIBED HEREIN IS SUBJECT TO ALL THE TERMS, EXCLUSIONS AND CONDITIONS OF SUCH POLICIES. LIMITS SHOWN MAY HAVE BEEN REDUCED BY PAID CLAIMS.

INSR LTR	TYPE OF INSURANCE	ADDL INSD	SUBR WVD	POLICY NUMBER	POLICY EFF (MM/DD/YYYY)	POLICY EXP (MM/DD/YYYY)	LIMITS
A	<input checked="" type="checkbox"/> COMMERCIAL GENERAL LIABILITY <input type="checkbox"/> CLAIMS-MADE <input checked="" type="checkbox"/> OCCUR GEN'L AGGREGATE LIMIT APPLIES PER: <input type="checkbox"/> POLICY <input checked="" type="checkbox"/> PRO-JECT <input type="checkbox"/> LOC OTHER:	Y		PHPK2637785	12/31/2023	12/31/2024	EACH OCCURRENCE \$ 1,000,000 DAMAGE TO RENTED PREMISES (Ea occurrence) \$ 100,000 MED EXP (Any one person) \$ 5,000 PERSONAL & ADV INJURY \$ 1,000,000 GENERAL AGGREGATE \$ 3,000,000 PRODUCTS - COMP/OP AGG \$ 3,000,000
	AUTOMOBILE LIABILITY <input type="checkbox"/> ANY AUTO <input type="checkbox"/> OWNED AUTOS ONLY <input type="checkbox"/> SCHEDULED AUTOS <input type="checkbox"/> HIRED AUTOS ONLY <input type="checkbox"/> NON-OWNED AUTOS ONLY						COMBINED SINGLE LIMIT (Ea accident) \$ BODILY INJURY (Per person) \$ BODILY INJURY (Per accident) \$ PROPERTY DAMAGE (Per accident) \$
	UMBRELLA LIAB <input type="checkbox"/> OCCUR EXCESS LIAB <input type="checkbox"/> CLAIMS-MADE DED \$ RETENTION \$						EACH OCCURRENCE \$ AGGREGATE \$
	WORKERS COMPENSATION AND EMPLOYERS' LIABILITY ANY PROPRIETOR/PARTNER/EXECUTIVE OFFICER/MEMBER EXCLUDED? (Mandatory in NH) If yes, describe under DESCRIPTION OF OPERATIONS below	Y/N	N/A				PER STATUTE <input type="checkbox"/> OTH-ER <input type="checkbox"/> E.L. EACH ACCIDENT \$ E.L. DISEASE - EA EMPLOYEE \$ E.L. DISEASE - POLICY LIMIT \$

DESCRIPTION OF OPERATIONS / LOCATIONS / VEHICLES (ACORD 101, Additional Remarks Schedule, may be attached if more space is required)

Event Name: Arizona Rock 'N' Roll Running Series 2024

Event Location: E Camelback Rd/N 54th St

Event Description: Rock N Roll Marathon, 1/2 Marathon And 10k Will Take Place On January 10th - 15th 2024.

The Race will take start downtown Phoenix and follow through Scottsdale to the finish line in tempe.

City of Scottsdale is included as an Additional Insured as respects to General Liability.

CERTIFICATE HOLDER

City of Scottsdale

CANCELLATION

SHOULD ANY OF THE ABOVE DESCRIBED POLICIES BE CANCELLED BEFORE THE EXPIRATION DATE THEREOF, NOTICE WILL BE DELIVERED IN ACCORDANCE WITH THE POLICY PROVISIONS.

AUTHORIZED REPRESENTATIVE

AP Kelly

© 1988-2016 ACORD CORPORATION. All rights reserved.

Page 4 of 8 - Participant Waiver

I am (or my child is) voluntarily participating in the Event and Activities with knowledge of the Risks and pursuant to this Agreement, which has been fairly and honestly negotiated. I (and my child, if applicable) assume and accept full responsibility for the Participant, for the inherent Risks and others (both known and unknown) of the Activities, and for any injury, damage, death, or other loss suffered by me or my child (if applicable), resulting from the Risks, including but not limited to the risk of my, my child's (if applicable), a co-participant's, a Released Party's, a spectator's, a volunteer's and/or a third party's passive or active negligence or other misconduct.

RELEASE AND INDEMNITY

PLEASE READ CAREFULLY. THIS RELEASE AND INDEMNITY SECTION CONTAINS A SURRENDER OF CERTAIN LEGAL RIGHTS, WHICH I HEREBY ACKNOWLEDGE AND AGREE AS FOLLOWS:

Part A: To the extent allowed by applicable law, I for myself (and also for my child participant, if applicable), agree as follows:

TO RELEASE AND NOT TO SUE CGI/Organizer, World Triathlon Corporation ("WTC"), USATF, Event sponsors, Event organizers, Event promoters, Event producers, race directors, Event officials, Event staff, advertisers, administrators, contractors, vendors, volunteers, and all property owners and state, city, town, county, and other governmental bodies, and/or municipal agencies whose property and/or personnel are used and/or in any way assist in locations where the Activities take place, and each of their respective parent, subsidiary and affiliated companies, assignees, licensees, owners, officers, directors, partners, board members, shareholders, members, supervisors, insurers, agents, employees, volunteers, contractors, and representatives and all other persons or entities associated or involved with the Activities (individually and collectively referred to in this Agreement as the "Released Parties"), with respect to any and all claims, liabilities, suits, or expenses (including attorneys' fees and costs) (collectively referred to in this Agreement as "Claim" or "Claims") for any injury, damage, death, lost property, stolen property, disposed property, or other loss in any way connected with the Risks listed above or my (or my child's) enrollment or participation in the Event and Activities, including without limitation use of any equipment, facilities, or premises, howsoever caused; negligence, whether passive or active, of the Released Parties; and/or any breach by the Released Parties of statutory duty. I UNDERSTAND I AGREE HERE TO WAIVE ALL CLAIMS I OR MY CHILD MAY HAVE AGAINST THE RELEASED PARTIES AND AGREE THAT NEITHER I, NOR MY ESTATE, HEIRS, ASSIGNS OR BENEFICIARIES NOR ANYONE ELSE ACTING ON MY BEHALF, WILL MAKE A CLAIM AGAINST THE RELEASED PARTIES FOR ANY INJURY, DAMAGE, DEATH, OR OTHER LOSS I OR MY CHILD MAY SUFFER; AND

PARTICIPANT SHALL PROTECT, DEFEND, INDEMNIFY, AND HOLD THE RELEASED PARTIES HARMLESS ("INDEMNIFY" MEANING PROTECT BY REIMBURSEMENT OR PAYMENT, INCLUDING ATTORNEY'S FEES AND EXPENSES) WITH RESPECT TO ANY AND ALL CLAIMS BROUGHT BY OR ON BEHALF OF ME, MY CHILD, MY SPOUSE, A FAMILY MEMBER, A CO-PARTICIPANT, OR ANY OTHER PERSON, FOR ANY INJURY, DAMAGE, DEATH, LOST PROPERTY, STOLEN PROPERTY, DISPOSED PROPERTY, OR OTHER LOSS IN ANY WAY CONNECTED WITH THE RISKS OR MY OR MY CHILD'S ENROLLMENT OR PARTICIPATION IN THE EVENT OR THE ACTIVITIES, INCLUDING WITHOUT LIMITATION USE OF ANY EQUIPMENT, FACILITIES, OR PREMISES, WITHOUT LIMIT AND WITHOUT REGARD TO THE CAUSE OR CAUSES OR NEGLIGENCE, WHETHER PASSIVE OR ACTIVE, OF THE RELEASED PARTIES, AND/OR ANY BREACH BY THE RELEASED PARTIES OF ANY